CRA Public File

Table of Contents:

- Public Comments - 3 years
- Operating Banking Center Location and Hours of Operation
- Banking Center Opened or Closed - 3 years
- Product/Services List
- Assessment Area Map and Census Tract
- CRA Disclosure Statement
- Home Mortgage Disclosure Act (HMDA)

Comerica Bank.
CORPORATE RESPONSIBILITY

Public Comments

Written comments relating to the bank's performance in meeting community credit needs received from the public for the current year and two prior years.

2021 – No comments

Federal Reserve Bank
[redacted]
Petition To Downgrade CRA Rating Complaint

July 24, 2023

The [redacted] ([redacted]'s Claimant) files the Petition To Downgrade Complaint against **Comerica Bank.** The [redacted] is the chief Complainant in the banking complaints filed with the **FRB** that outlined where **Comerica Bank** is engaged in practices, actions (and non-actions) and policies that result in the disparate impact and in the disproportionate discriminate effect and in the illegal discrimination and denial of the full enjoyment of Equal rights of access to capital, lending and banking services perpetrated against the protected class of black Americans and in redlining of whole black American Neighborhoods in the specified Zip Codes in Houston and in Dallas.

The [redacted] has filed new CRA Protest Complaints with the **FRB** against **Comerica Bank** for the correction, fixing and ending of the continuing injustices suffered by the aggrieved parties – the protected class of black Americans.

This Letter is to petition the **FRB** for the **Downgrade** of the CRA Rating of **Comerica Bank** to **"Needs To Improve**" and to impose Agency enforcement actions for the reclamation of rights denied to the protected class of black Americans by the practices, actions (and non-actions) and policies of **Comerica Bank**.

It is axiomatic that the Bank up for CRA Examination is not entitled for automatic renewal of its CRA Rating – especially where the Agency receives Complaints that outline Illegal Discrimination Claims and violations of the banking laws.

The high standards that the **FRB** has set – and that the Bank was well aware of – must be maintained as this goes to the heart of the integrity of the banking system – the Bank has a continuing duty to be in and remain in full compliance with all of the components of the banking laws in their entirety and in their full and final perfection.

Indeed, it is not in the best interest of society and nor of the communities in which the banks serve for the Bank to do anything less. It is not in the public interest for the **FRB** to do anything less than to aggressively enforce the banking laws to assure that the Banks named in the Complaints are in full compliance with all of the banking laws in their entirety and in their full and final perfection.

The operative phrase in this proceeding is "in full compliance" with the banking laws - and with the other applicable rulings and laws as well. To this end this is the legal standard in which to make the determination of whether the CRA Rating of **Comerica Bank is to be downgraded**

The **FRB** – in the person of General Counsel – has assured US Senator John Cornyn that the "FRB enforces the ECOA and the FHA in their entirety" -pursuant to a Complaint filed by the [redacted] with the Senators office against the FRB.

This statement is critical to the investigation into this **Downgrade Complaint** filed by the [redacted]

The **FRB** is bound by its duties to faithfully execute its sworn duties of supervision and to faithfully execute its sworn duties of enforcement of the banking laws in their entirety and in the laws' full and final perfection

Comerica Bank is bound by its sworn duties and responsibilities to fulfill the components of the banking laws in their entirety and in their full and final perfection -and to discharge its responsibilities to be in full compliance with all the components of all the banking laws in their entirety

-the Bank does not get to pick and choose which of the banking laws it is going to abide by and which it is going to ignore – to this end **Comerica Bank**

-does not get to pick and choose which Neighborhoods are to receive the Bank investments for the full enjoyment of rights in banking and which Neighborhoods are to be denied – especially on the prohibited basis of race and Zip Codes

-does not get to pick and choose which Neighborhoods are to receive the favored advantages of bank branches – bricks and mortar free-standing edifices – Bank Financed Developments – stores, restaurants, office towers, office buildings, apartment complexes and luxury Mixed Use Developments and Community Development Loans for the stabilization and revitalization of the Neighborhoods – of the more than 60 Bank branches in Houston MSA **Comerica Bank** has placed only 2 branches inside of the black American Neighborhoods -as the other **Comerica Bank** branches are on the periphery. This is a worse per capita bank branch placement ration than in the landmark case of US V Chevy Chase FSB – and is certainly deserving of Agency enforcement actions

-does not get to pick and choose which Neighborhoods are to be the beneficiary of the full range of the Banks' lending and credit products and which Neighborhoods are to be denied – to include business lending – especially in Working Capital and Bridge Loans. Mortgages – to include the most favored mortgages and home equity lending – both in geographical distribution and in dollar amounts **Comerica Bank** lending presence is all but invisible in the black American Neighborhoods in Houston. **Comerica Bank** and has engaged in practices of "failing to market residential real estate loan products to African-Americans" – and its "actions resulted in a lack of market penetration in African American communities" and such practices, actions (and non-actions) and policies violate **Section 805 of the Fair Housing Act**. This is the controlling authority in the Court holding in US V Midland States Bancorp.

-does not get to pick and choose which Neighborhoods are to be the beneficiary of the investments in Community Outreach – to include product development, marketing. Sponsorship of Neighborhood Events, capitalized CRA Partnerships, capitalized Neighborhood Group Alliances and College Scholarships - and which Neighborhoods are to be denied these favored services. **Comerica Bank** has failed to make any Community Outreach investments in the black American Neighborhoods that have made any material difference in any of the lives of the protected class of black Americans in the black American Neighborhoods in the specified Zip Codes in Houston – in the same way that the Bank has made the Community Outreach investments in the Anglo Neighborhoods in Houston.

-does not get to pick and choose which Media outlets – newspapers, radio and TV – to make the investments in advertising and marketing – to include annual advertising contracts – and which Media outlets it gets to ignore – **Comerica Bank** has failed to make the Equal per capita investments in advertising to market the full range of all of the Banks' lending and credit products – to include "failing to market residential real estate loan products to African Americans…" US V Midland States Bancorp.

-does not get to pick and choose which Organizations and Non-Profit Corporations are to receive the Charitable Contributions that make a material difference in the lives of the residents – and which Organizations and Non-Profits are to be denied – Prosperity Bank is virtually invisible in the black American Neighborhoods.

AS stated earlier the legal standard in which to make the determinations to Downgrade the CRA Rating of **Comerica Bank** tare whether the Bank is in **full compliance** with all the components of the banking laws – in their **entirety** and in their full and final perfection – to include

-Community Reinvestment Act, Equal Credit Opportunity Act, Fair Housing Act – to include the Final Rule, Home Mortgage Disclosure Act, Fair Lending Laws, FTC Act _ Section 5, Regulation B/C

-whether **Comerica Bank** is in **full compliance** with all the components of the controlling authority of the applicable Court cases –in their **entirety** to include

-US V Hudson City Savings Bank (ECOA, FHA) US V Chevy Chase FSB (ECOA FHA), US V Midland States Bancorp (ECOA FHA), US V Hudson City Savings Bank, US V 1st American Bank (CRA, ECOA) TDHCA V ICP, Inc. – US Supreme Court case that codified the FHA Final Rule – Bank liability can be brought for practices that result in the disparate impact on protected classes)

-whether **Comerica Bank** is in **full compliance** with all the components of the Department Rules (HUD) – the Fair Housing Act Final Rule – in its **entirety** and in its full and final perfection – it is this banking law that **Comerica Bank** has consistently ignored and has refused to abide by – the FHA Final Rule shifts the burden of proof and

governs the Banks' answer to the Complaint – and states cl\early that pursuant to the challenges in the Complaint the Bank is

-to provide the legally sufficient justification to prove that the practices challenged in the Complaint are necessary to achieve one or more of the Banks legitimate substantial nondiscriminatory interests

-as the FHA Final Rule allows for no exceptions, waivers or conditions the Bank either meets its duties under the FHA Final Rule or the Bank does not – no "convoluted rationale" will suffice.

EXAMPLE –

The Illegal Discrimination Claim in the Complaint states that **Comerica Bank** is engaged in the practice of placing its Bank branches **outside** of the black American Neighborhoods which denies Equal access to banking services and "locating its branches and services in a manner that did not give equal access based on race and national origin" - US V Midland States Bancorp. This practice is in violation of the ECOA and of the FHA.

Comerica Banks' duties under the FHA Final Rule calls for more than a simple denial of the Claim

Where **Comerica Bank** fails to provide the legally sufficient justification to prove that this practice is necessary to achieve one or more of the Banks legitimate substantial nondiscriminatory interests – the **Illegal Discrimination Claim** stands.

The FHA Final Rule states that the legally sufficient justification must be supported by evidence and cannot be speculative or hypothetical – where **Comerica Bank** fails to provide the supporting evidence the Illegal Discrimination Claim stands.

Pursuant to its duties of faithful execution of sworn duties of supervision and faithful execution of enforcement of the banking laws in their entirety the **FRB** is obliged to certify the finding of liability and to impose the enforcement action to correct this violation of the banking laws and to make the black American Neighborhoods whole.

Since the Complaint is filed under the Fair Housing Act the enforcement actions are to be remedial and robust and to make for the full reclamation of rights – to place the protected class of black Americans in the position they would have been in if not for the illegal discrimination and denial of Equal rights under the Fair Housing Act and Equal Credit Opportunity Act.

Where the **FRB** CRA Examination does not find that **Comerica Bank** is in **full compliance** with all the components of all the banking laws in their entirety and in the laws full and final perfection the CRA Rating of **Comerica Bank** is to be downgraded to Needs to Improve

The [redacted] petitions that

-the CRA Rating of **Comerica Bank** be downgraded to “Needs to Improv

-that **Comerica Bank** be barred from submitting any Bank Applications – expansionary or otherwise to the **FRB** until such time the Bank is in full compliance with all the banking laws in their entirety and in their full and final perfection.

-that minimum Fines of $500 Million Dollars be imposed on **Comerica Bank**

-that Cease-and-Desist Orders be imposed on **Comerica Bank**

-that Removal Orders be imposed on the principals of **Comerica Bank** – as the Bank has flagrantly flouted the banking laws and has no intention of correcting, fixing, and ending the continuing Bank practices that result in the disparate impact, disproportionate discriminate effect, illegal discrimination and redlining perpetrated against the individuals, households, and businesses

-that the above enforcement actions be maintained against **Comerica Bank** until such time that **Comerica Bank** gets in full compliance with all the banking laws in their entirety and in their full and final perfection -and takes concrete actions and makes the capital investments in the following banking categories presently “missing” inside the black American Neighborhoods in the specified Zip Codes in Houston

-the building and placement of Equal Bank branches per capita– brick and mortar free-standing edifices - inside of the black American Neighborhoods, Bank Financed Developments – stores, office towers, apartment complexes, restaurants, Community Development Loans – to stabilize and to revitalize the black American Neighborhoods – as Apprenticeship Facilities, Computer Learning Centers and Neighborhood Centers

-establishes a Capital Fund of a minimum $500 Million Dollars for business lending, mortgages and home equity lending at subsidized rates, with heavy promotion and marketing and with all **Discretionary Accommodations** for approval – for the individuals, households and businesses inside of the black American Neighborhoods in the specified Zip Codes in Houston MSA

- establishes a Community Outreach fund of a minimum $100 Million Dollars – to include product development, marketing, Sponsorship of Neighborhood Events, capitalized CRA Partnerships, capitalized Neighborhood Group Alliances, 100 College Scholarships

-establishes a minimum Charitable Contributions Fund of $10 Million Dollars – to underwrite Capital Charity Galas and initiate Capital Campaigns for the black American Organizations and Non-Profit Corporations and to sponsor Neighborhood Events

AS **Comerica Bank** has been invisible in the black American Neighborhoods, has denied the black American Neighborhoods the rights of Bank branches and banking services has failed to promote, market and to make the Equal lending in the full range of

the Banks' lending and credit products and has engaged in Bank practices that are systemic, pervasive and continuing that are in violation of the banking laws , that are inconsistent with the controlling authority of the Court case holdings , that violate the Civil Rights las – Title VIII -1968 Civil Rights Act ad deny the Constitutional rights Equal Protection pursuant to the 14th Amendment – United States Constitution.

AS the **FRB** has stated to the United States Senate and Congress that the Agency enforces the banking laws – to include the CRA, ECOA, HMDA and FHA – to include the Final Rule the Bank in this proceeding – **Comerica Bank** – is either in **full compliance** with all the components of all the banking laws in their entirety and in their full and final perfection or the Bank is not.

Pursuant to the law there are no exceptions, caveats or convoluted rationales as escape hatch for the allegations outlined in the Complaint.

Where **Comerica Bank** fails to meet all the requirements that places the Bank in full compliance with all the components of all the banking laws, controlling authority of the Court case rulings, Department Rules, Civil Rights laws and the Equal Protection Clause -14th Amendment – United States Constitution – as outlined – in their entirety and in their full and final perfection -and cannot provide the supporting evidence to uphold the Banks position

-the Illegal Discrimination Claims stands

The **FRB** is then legally bound to certify the Illegal Discrimination Claims, to impose the robust and remedial enforcement actions and to downgrade **Comerica Banks'** CRA Rating to "Needs To Improve".

In The Relentless Pursuit of Justice,

[redacted] – [redacted]

BOARD OF GOVERNORS OF THE FEDERAL RESERVE SYSTEM
WASHINGTON, DC 20551

August 22, 2023

Mr. [redacted]
Chairman
[redacted]

Dear [redacted]

The Board of Governors of the Federal Reserve System ("Board") has approved the application by Comerica Bank, Dallas, Texas, to establish a branch at 4145 South Cooper Street, Arlington, Texas, pursuant to section 9 of the Federal Reserve Act.

In taking this action, the Board considered your comments on the application. The Board's reasons for its action are explained in the enclosed order.

Under the Board's Rules of Procedure (12 CFR part 262), you may request that the Board reconsider its action in this matter in accordance with section 262.3(k) of these rules, a copy of which is attached for your information. Please note that the rules provide that any such request must be made in writing, and I must receive it on or before the fifteenth calendar day after the effective date of the enclosed order.

Sincerely yours,

[redacted]
Ann E. Misback
Secretary of the Board

Enclosures:
1. Press Release
2. Order
3. Rules of Procedure

cc: [redacted]
Comerica Bank

CFPB
-
Enforcement

July 27, 2023

RE: Banking Complaint Illegal Discrimination Claims–Comerica Bank

This letter is part of the continuing communications between the Consumer Financial Protection Bureau (The Bureau) and the [redacted] ([redacted] Claimant) and forms the banking Complaint. Please find the **Illegal Discrimination Claims** (IDC) as part of the banking Complaint against **Comerica Bank. We** file this banking Complaint under the new **Combatting Redlining Initiative -**from the Department of Justice Civil Rights**.**

The [redacted] respectfully petitions that **The Bureau** issue the Agency Directive to **Comerica Bank** to answer the **Illegal Discrimination Claims** directly, completely, truthfully and honestly – and that the THE BUREAU execute its sworn duty and issues the Agency Directive to **Comerica Bank** to abide by the **FHA Final Rule** – to provide the legally sufficient justification to prove that the practices challenged in the Complaint are necessary to achieve one or more of the Banks' legitimate, substantial nondiscriminatory interests. Where the Bank fails in this burden shifting duty the **Illegal Discrimination Claim(s) stands.**

Even where the Bank meets this burden the Claimant can still prevail by proving that the legitimate substantial nondiscriminatory interest that the Bank is bound by can be achieved by another practice with a less discriminatory effect on the protected class of black Americans.

Neither The **Bureau** nor **Comerica Bank** has the right to **ignore** the FHA Final Rule – or any of the banking laws in this CRA Protest Proceeding.

Where **Comerica Bank** fails in this duty – for whatever reason – the Illegal Discrimination Claims stands – and the Agency is duty bound to certify the Claim and to impose the Agency enforcement actions on **Comerica Bank.**

Where The Bureau **fails or refuses** to impose and to enforce the **FHA Final Rule** – and the other banking laws – in this Complaint – please send the Complaint back and do not go forward with it- as there would be no point in going forward without the full Agency enforcement of all of the components of the FHA Final Rule in the laws' entirety and in the laws' full and final perfection. This continued failing and refusal of the BUREAU to enforce the FHA Final Rule in the laws entirety denies the full Due Process of the honest enforcement that the Claimant is entitled to – and worse, enables the Bank to continue its practices, patterns , policies, actions (and non-actions) that result in the

illegal discrimination perpetrated against the protected class of black American and the continued redlining of whole black American Neighborhoods in the specified Zip Codes in Houston.

The [redacted] will need the petition to enforce the FHA Final Rule answered before sending the Complaint to **Comerica Bank** is legally bound by the duties under the FHA Final Rule to provide the legally sufficient justification per Illegal Discrimination Claim.

The CRA Protest Complaint is filed under the banking laws

-Community Reinvestment Act -Equal Credit Opportunity Act, Fair Housing Act – to include the Final Rule, Home Mortgage Disclosure Act, Fair Lending Laws, FTC Act – Section 5, Regulation B/ C

-under the controlling authority of the applicable Court rulings – US V Chevy Chase FSB, US V Hudson City Savings Bank, US V 1st American Bank, US V Midland States Bancorp and TDHCA V ICP, Inc (Supreme Court case codifying the FHA Final Rule)

-under the Civil Rights laws – Title VIII – 1968 Civil Rights Act

-under the Department rules the HUD Fair Housing Act Final Rule p- and US V Midland States Bancorp

-under the Constitutional laws – Equal Protection Clause – 14th Amendment -United States Constitution

Pursuant to the **FHA Final Rule** the prima facie case for illegal discrimination is established. The Complainant and the Complaint establishes that the Bank practices, policies, and actions (and non-actions) of **Comerica Bank** results in the disparate impact on members of the protected class of black Americans.

The burden shifting duty of **Comerica Bank** is such that must provide the legally sufficient justification to prove that the Bank practices challenged in the Complaint are necessary to achieve one or more of the Banks' substantial legitimate nondiscriminatory interests and that these interests and that these interests – where proven legitimate – could not be served by another practice with a less discriminatory effect.

Where **Comerica Bank** fails in the burden shifting duty the **Illegal Discrimination Claims** stands – and Agency enforcement action is to be imposed – and since the Complaint is filed, inter alia, under the Fair Housing Act the Agency enforcement action must be remedial and robust and places the aggrieved parties -protected class of black Americans – in the position they would have been in if not for the continuing Bank practices of illegal discrimination perpetrated against the protected class of black Americans.

The prima facie case for illegal discrimination is further established pursuant to the **Equal Credit Opportunity Act** Effects Test – which is the method of assessing the discriminatory impact of supposedly neutral credit policies and states clearly

"That the party alleging illegal discrimination need only establish that the action in question has a disproportionately discriminate effect on members of a protected class. And I therefore discriminatory in effect".

These are the legal standards by which the Agency investigation is supposed to be conducted by – not lobbying softball questions at the named Bank and accepting whatever "answer" the Bank sends back.

Where The **Bureau** chooses to conduct the investigation, we petition that the Agency send the **Agency Directive** to **Comerica Bank** to answer the Illegal Discrimination Claims directly, completely, honestly and in accordance with the faithful execution of sworn duties under the banking laws and in accordance with the above prima facie case standards

The Claimant petitions that the following rights be honored by **The Bureau.**

The Rights to honest investigations to include independent Agency investigations where The **Bureau** findings are independent of the Banks '"addressings" "responses" and "replies" and "representations". The overarching theme in the [redacted] Complaints states that **Comerica Bank** has **avoided doing Equal business** in the black American Neighborhoods in the 21 specified Zip Codes in Houston.

Rights to comparative analysis of the banking categories – between the two sets of Zip Codes outlined in the Complaint. Neither The **Bureau** nor **Comerica Bank** has the right to

-reframe the Complaint to suit its own purposes and then to offer up an "addressing" to the reframed Claim.

-to bring in outside minority census tracts or other LMI tracts that are all outside of the specified Zip Codes in the Complaint

-to hold the protected class of black Americans to a lowered and lesser standard **of full enjoyment of Equal rights** secured under the banking laws – US V 1st American Bank- and to use this unequal and unlawful standard to get **Comerica Bank** off on the Claims

The comparative analysis between the two sets of Zip Codes is to be certified for what it is, and it is either **Equal** or it is not. Where the IDC s state that the black American Neighborhoods have been discriminated against by **Comerica Bank** and are denied the Equal bank branches, the equal bank financed developments and the equal community development loans – and where the **physical address reality** confirms these Claims the truth is what it is.

Where the IDC states that the individuals, businesses and households in the black American Neighborhoods are discriminated against in the Equal lending of **Comerica Bank** range of lending and credit products – **business lending -** to include start-up, working capital and bridge loans, **mortgages** to include perks as in Skip Payment Privileges , Graduated Payment Mortgages, and **home equity** loans to include full lines of credit and where the **geographical dollar amounts** in these three lending categories confirms these Claims the truth is to be certified for what it is.

Where the IDC states that **Comerica Bank** has discriminated against the black American Neighborhoods and Media in denial of Equal advertisements, marketing, promotions and outreach of its lending and credit products and where the dollar amounts expenditures verify these Claims the truth of the Claims are what they are and are to be confirmed as such.

The protected class of black Americans in the specified Zip Codes are either entitled to the **full enjoyment of Equal rights** secured under the CRA, ECOA, FHA – to include the Final Rule, Fair Lending Laws, Title VIII – 1968 Civil Rights Act and secured under the Equal Protection Clause – 14th Amendment – US Constitution – or **they are not.** Operating under these New Standards to make the determinations is

Has the protected class of black Americans received and are receiving the full enjoyment of Equal rights secured under the above banking laws and other enumerated laws

Where **Comerica Bank** refuses, fails, or does not answer the Claim directly and fails to present the legally sufficient justification to prove that the practices challenged in the Complaint – **Illegal Discrimination Claims** – are necessary to achieve one or more of the Banks' legitimate substantia interests – and that these interest – where legitimate – could not be achieved by another practice with a less discriminatory effect. The Banks legally sufficient justification must be supported with evidence and cannot be speculative or hypothetical – in any attempt to justify the stark disparities in the above the Claim and where **Comerica Banks'** answers are not consistent with the findings of the independent **The Bureau** investigation the Claims are too certified for what they are.

The [redacted] CRA Protest Complaint outlines the violations of the banking laws: **CRA, FHA- to include the Final Rule, ECOA, Regulation B, FTC Act – Section 5** and **HMDA – FTC Act – Section 5 Fair lending laws** and violations of Title VIII – 1968 Civil Rights Act and of the Equal Protection Clause – 14th Amendment – US Constitution. The banking complaint outlines the systemic, pervasive, and continuing **redlining, illegal discrimination, and denial of equal access** to capital perpetrated against the **protected** class of black Americans - as direct result of the entrenched **policies, patterns, and actions** of **Comerica Bank.**

The [redacted] CRA Protest Complaint outlines illegal discrimination pursuant to the **Effects Test** which states as follows:

--the party alleging illegal discrimination need only establish a prima facie case by showing that the action in question has a disproportionate discriminate effect on members of the protected class, and is therefore discriminatory in effect ----------

---

Enclosed please find the **Illegal Discrimination Claims** letter that outlines the policies of **Comerica Bank** and how these policies have the requisite **disproportionate discriminate effect** on the members of the protected class of black Americans.

Claimant reiterates the earlier Petition to The **Bureau** that **the Banks named in the** [redacted] **banking complaint** be directed to answer the Claims in the [redacted] banking complaint directly – as **in -** refute the Claim completely with evidence and that failing a legitimate business necessity reason that the Claim be certified as part of the findings in the investigation report.

The Claimant petitions for and is entitled to honest enforcement and independent **The Bureau investigations – Independent Financial does not get to investigate itself**

RE: Comerica Bank

This letter and the enclosed stark and glaring disparities and outright denials of the amounts of capital, number of Bank branches, in-house bank investments, bank financed developments, commercial lending, and loan products to include mortgages, home equity and business loans and lines of credit establishes the prima facie case for illegal discrimination, redlining and denial of equal access to capital pursuant to the banking laws, statutes, and regulations – against the above-named **Bank.**

The law – pursuant to the **New Standards** – outlined in the Fair Housing Act – **Final Rule** (2015), US Supreme Court case – **Texas Department of Housing and Community Affairs V Inclusive Communities Properties Inc**.(2015)and **US V Hudson City Savings Bank FSB** (2015) – pursuant to the Complaint calls for the Bank to provide the **legally sufficient justification** to prove that the challenge practice – in this case Illegal Discrimination Claims – is necessary to achieve one or more of the Banks**' legitimate**, **substantial, nondiscriminatory interests** – and that these interests – where legitimate – cannot be achieved through another practice or action that has a less discriminatory effect. The legally sufficient justification must be supported by evidence and cannot be hypothetical or speculative.

Where the Bank fails in this 3-tiered test the **Illegal Discrimination Claim** stands, the Claim is certified as true and the prima facie case for disparate impact, disproportionate discriminate effect on members of a protected class and illegal discrimination is established.

Illegal Discrimination Claims

Bank Branch Disparities the **Claim** in the banking complaint is that the Zip Codes and neighborhoods of the protected class of black Americans are systematically denied the free-standing edifices of Bank branches from **Comerica Bank** that stabilize the communities, attracts the banks' own investments, lead to Bank financed developments, attracts outside investments, and lays the groundwork for City and municipal investments. These favorable advantages work to the benefit of the neighborhoods that have the bank branches – **95 %** of which are in the Anglo Zip Codes – but work to the detriment of the neighborhoods denied the free-standing edifices of Bank branches. This **Bank policy** that results in the denial of Bank branches to the black American neighborhoods is not one of business necessity – the only argument available to the Banks. This Bank policy of Bank branch placement has a **devastating, disproportionate discriminate effect** on the black American neighborhoods in that these neighborhoods are denied both the Bank branches and the attendant benefits that come from same. Pursuant to the governing case in **US V Chevy Chase FSB** this action and policy is redlining.

Mortgage Loans the **Claim** in the banking complaint is that **Comerica Bank** illegally discriminates against the protected class of black Americans and denies the equal access to capital for mortgage loans – the higher rejection rate for this loan product is due to the lending and credit policies of these Banks. These Banks set up obstacles that **deny the protected class** its rights of equal access to capital for home equity loans – where the homes of black Americans are appraised differently from the homes in the Anglo neighborhoods; where the state of the community is taken into account to determine approval and where the protected class are denied the favorable benefits of banker discretion of counseling and waiver of certain credit marks to get their home equity loans approved. Since these banks have a higher approval rate for home equity loans in the neighborhoods where the bank has placed Bank branches – the deliberate policy to **deny** black American neighborhoods equal (in some cases no Bank branches) has a devastating effect on the approval of home equity loans in the black American Zip Codes. The few mortgage loans that are made to the protected class of black Americans come saddled with higher interest rates, with higher fees and denial of any of the banker discretionary benefits as in deferments on repayments. This Bank policy is **Disparate Treatment** of black Americans – which is in violation of the banking laws. This lending and credit policy by these Banks has a disproportionate discriminate effect on the protected class of black Americans – and establishes the prima facie case for illegal discrimination – pursuant to the **Effects Test. Comerica Bank** illegally discriminates against the protected class of black Americans are denied the **Equa**l access and approvals for business loans and lines of credit in both the number of business loans and in the amounts - that are needed to stabilize, develop and to revitalize the neighborhoods. The black American businesses are also denied the equal

advertising and promotion of business loans as well. This Bank policy -- to refusal to finance the businesses in the black American neighborhoods – both existing and start-ups - is the worst kind of **Disparate Treatment** and forms the worst kind of redlining and is in violation of the banking laws. The Banks also refuse to seek out black American businesses – as in direct mailings and solicitations- for the loan packages in the same way that it does for the Anglo businesses in the other set of Zip Codes. The black American applicants are denied the wide **banker discretion** of counseling and waiver of credit marks to get their business loans approved in the same way the banks accommodate the Anglo businesses. The few business loans that these Banks do make to the protected class are piecemeal pittances by comparison and come with higher interest rates, denial of any banker discretion of deferments: more onerous late payment penalties and the black American applicants are required to put up larger amounts of collateral. These Bank **policies** form the disproportionate discriminate effect on the protected class of black Americans and establish the prima facie case for illegal discrimination – pursuant to the **Effects Test**. While **these Banks** are willing to loan black Americans **$50,000** to buy an expensive vehicle it will not loan black Americans the same **$50,000** to go into business or for a credit line for an existing business. This is the very kind of subtle and sophisticated illegal discrimination that **The Bureau** must be on lookout for.

Bank Investment Disparities The **Claim** in the banking complaint is that the black American neighborhoods are denied the **equal** in-house investments that **Comerica Bank** makes in the Anglo Zip Codes. The policies that go into the decisions on where to make the Bank investments are not based on any legitimate business necessity. As part of the sophisticated illegal discrimination the Banks make policy decisions that **deny** the black American neighborhoods the free-standing edifices of Bank branches – then makes further policy decisions to limit its Bank investments to the neighborhoods where the Bank **has placed the bank branches** – with the net result of the Anglo neighborhoods receiving 95% of the Banks investment – to the detriment of the neighborhoods in the black American Zip Codes that were denied Bank branches.

The net effect of this deliberate bank policy is that the Bank investments enriches, stabilizes and attracts other investments to the neighborhoods in the Anglo Zip Codes – with a **reckless disregard** for the rights of equal investment in the black American neighborhoods. This Bank policy denies the protected class all of the favorable advantages and benefits that come with Bank investments and is **Disparate Treatment**. This Bank policy has the disproportionate discriminate effect on the members of the protected class – and is pursuant to the **Effects Test** – illegal discrimination.

Bank Financed Developments The **Claim** in the banking complaint is that the black American neighborhoods in the 21 Zip Codes that are redlined by **Comerica Bank** are denied the equal bank financed developments investments that **Comerica Bank** makes in the Anglo Zip Codes. This sophisticated form of (illegal) discrimination follows the same patterns and is formed by the same Bank policy that places the Bank financed

developments – stores, hotels, restaurants, retail outlets, mixed use luxury complexes – only where the Bank has made earlier policy decisions to place the Bank branches and where the Bank has made its own in-house investments i. e. the Anglo neighborhoods. The Bank policy decisions on where to place the Bank financed developments are not based on any **legitimate business necessity argument.** As part of the sophisticated illegal discrimination the Banks make policy decisions that deny the black American neighborhoods the free-standing Bank branch edifices and the Banks' own in-house investments and then make further Bank **policy decisions to limit the placement** of the Bank financed developments in the Zip Codes where the Bank has Bank branches and Bank in-house investments.

The net result of this Bank policy is that 95% of the bank financed developments are placed in the Anglo Zip Codes – this Bank policy displays a reckless disregard for the equal rights of the protected class of black Americans and is **Disparate Treatment** of same.

Beyond this the Bank financed developments supports the businesses and properties in the Anglo Zip Codes with no corresponding bank financed developments to support the businesses and properties in the black American Zip Codes. As a direct result of this Bank policy these neighborhoods are denied the **equal investments** of capital of bank financed developments, are denied the stabilizing effects and are aggrieved by the wreckage of neighborhoods that are denied Bank financed developments.

Commercial Building Loans Disparities The **Claim** in the banking complaint is that the black American neighborhoods are **denied the equal** access to capital and equal capital outlays in the form of commercial building loans. The clear majority – 100% - of the **Comerica Bank** commercial building loans are made in the Anglo Zip Codes and go to support the businesses and properties in the Anglo Zip Codes with no corresponding commercial building loan support for the businesses and properties located in the 21 Zip Codes of the protected class. The banks' lending and credit policy on this matter is such that it provides the capital for the commercial building loans in those neighborhoods and Zip Codes with "higher demand".

The fatal defect of this argument is that the Banks' **earlier** lending and credit **policies** are what caused the "higher demand" in the Anglo Zip Codes in the first place. The Banks' earlier and initial policies to deliberately place the vast majority **95%** of all of its Bank branches, in-house investments and bank financed developments in the Anglo Zip Codes is what caused the "higher demand" now for commercial building loans. The bank now hides behind this policy of "higher demand" to deny the protected class of black Americans in the redlined Zip Codes their rights of equal access to capital and to continue to enrich and to stabilize the neighborhoods in the Anglo Zip Codes.

This bank policy is not one of **business necessity** – the bank would not go out of business where it made the same **equal** access to capital and the same **Equal** capital outlays for commercial building loans in the 21 Zip Codes of the protected class of black

Americans. This policy greatly benefits the citizens, businesses and property owners in the Anglo Zip Codes. This lending and credit policy, however, has a devastatingly disproportionate discriminate effect on the protected class of black Americans.

Advertising/Marketing Disparities The **Claim** in the banking complaint is that the black American Media and the black American citizens are aggrieved by the denial of equal investments in the advertising and marketing of the **Comerica Banks'** loan products and banking services, from the denial of direct mailings and of solicitations by these Banks – both in the dollar amounts and in the number of advertisements. This disparity is part and parcel of the overall denial of equal access to capital and denies the protected class the equal knowledge and the equal benefits of the loan products.

This Bank policy – to **place 99%** of the Bank advertisements in the Anglo general media and in the Anglo business and community newspapers – is not based on any legitimate business necessity on the part of the Banks. The supporting evidence for the redlining charge against these Banks is manifested in the Bank advertising policy and in the fact that the **black American Media is excluded** from the Bank advertising campaigns. The bank named in the RCG banking complaints have never signed full advertising contracts with the black American owned and operated Media – to include newspapers, radio, TV or Internet. **The Bank does not have a single full advertising contract with any black American owned and operated newspaper, radio station or TV** in Houston. The result of this policy of exclusion of equal marketing and advertising dollars and number of advertisements in the black American Media is that the black Americans are not made aware of the loan products and banking services that the Banks offers or of any Bank promotions – and are in effect denied the equal treatment by these Banks.

The vast and glaring disparities in advertising between these two sets of Zip Codes reveals that the Banks prefers one (Anglo Zip Codes) over the other (black American Zip Codes). Since the differences in the amounts of investments in advertising between these two racially distinct areas of **Dallas** is so stark and glaring this in and of itself is redlining and illegal discrimination as pursuant to the holdings in the governing case of **US V Chevy Chase FSB**. This advertising disparity also results in the disproportionate discriminate effect on the protected class of black Americans and establishes the case for illegal discrimination pursuant to the **Effects Test.** There is no legitimate "business necessity" argument to legally justify this brand of discriminatory actions.

Community Development Loans. The **Claim** in the banking complaint is that the protected class of black Americans in the neighborhoods of the 26 Zip Codes in **Dallas** (and in Houston). are denied the equal investments in community development loans by **Comerica Bank**. That 90% of these **Banks'** community development dollars are placed in the Anglo Zip Codes – to the detriment of the 21 Zip Codes of the protected class – is the very kind of disproportionate discriminate effect that the forms the prima facie case for illegal discrimination pursuant to the **Effects Test.** What meager efforts **Comerica Bank** makes in this regard are based on different standards for what constitutes community development – while **these Banks** is willing to make community

development loans available for rehab cesspools, detoxification sewer holes and "affordable housing" in the neighborhoods of the protected class of black Americans it will not and has made any community development loans or investments for high-tech **Centers;** apprenticeship **Academies** to train machinists or welders or for gleaming **Neighborhood Centers** for neighborhood improvements.

Bridge Loans The **Claim** in the banking complaint is that the protected class of black Americans - both **businesses and homeowners** - is aggrieved by the denial of equal access to Bridge Loans from **Comerica Bank**– both in the dollar amounts and in the number of Bridge Loans applications and approvals. This disparity is part and parcel of the overall denial of equal access to capital and denies the protected class the equal benefits of the credit and loan products that the banks freely make available to the Anglo neighborhoods in the Anglo Zip Codes. That **90%** or better of the **Bank** bridge loans are made in the Anglo neighborhoods – to the detriment and reckless disregard for the equal rights of the neighborhoods of the protected class of black Americans. This is the very kind of disproportionate discriminate effect on members of a protected class that forms the prima facie case for illegal discrimination pursuant to the **Effects Test**; that is violation of the **ECOA** and is violation of the holding in **US V Chevy Chase FSB**

Working Capital Loans, The Claim in the banking complaint is that the businesses in the neighborhoods of the protected class of black Americans are denied equal **Working Capital Loans** that freely make available to the businesses in the Anglo neighborhoods – to the tune of a 95% ratio. This denial – like the other denials – has devastating consequences for the survival – much less the thriving – of the businesses in the black American neighborhoods. The negative impact on the whole community leaves in its wake closed businesses and abandoned shops – a situation not suited to attracting the very kind of private investment needed for a thriving neighborhood. This situation also affects the appraisal of home and property values in the community and makes for an unlivable environment. Beyond this the deliberate denial of **Working Capital Loans** to the protected class of black Americans is the worst kind of redlining and illegal discrimination and is in violation of the banking laws: **CRA, ECOA, Regulation B** and of the ruling in US **V Chevy Chase FSB**

Bank Discretionary Accommodations The **Claim** in the banking complaint is that the protected class of black Americans in the neighborhoods of the 21 Zip Codes in **Houston** presently redlined by **Comerica Bank** is aggrieved by the blanket denial of any of the discretionary accommodations to get their loans and credit lines approved. Yet **these same Banks** freely extends all of the discretionary accommodations to the individual applicants and businesses in the Anglo neighborhoods. This policy and practice by **these Banks** have the requisite disproportionate discriminate effect on the protected class of black Americans most egregious kind of illegal discrimination and has devastating effects on the communities and neighborhoods in the 21 Zip Codes of the protected class of black Americans. The denials of the discretionary banker accommodations include: waivers of credit marks, counseling and overrides.

Informational Banking Services – The **Claim** in the banking complaint is that the protected classes of black Americans in the 21 Zip Codes that are presently redlined by **Comerica Bank** are aggrieved by the blanket denial of the direct mailings, solicitations, and pre-approved credit cards that **Comerica Bank** freely makes available to the Anglo Zip Codes. It is **the Banks'** policy to limit the direct mailings and solicitations for the loan products to the neighborhoods where it has placed Bank branches. As **these Banks** discriminates against the neighborhoods of this class for placement of Bank branches the individuals and businesses are also denied the equal Bank informational services in the same way that **Comerica Bank** accommodates the individuals and businesses in the Anglo Zip Codes.

Ascertainment of Credit Needs The **Claim** in the banking complaint is that the neighborhoods of the protected class of black Americans are denied the equal rights under the **CRA** – for **Comerica Bank** to take the equal affirmative steps and the equal continuing actions to assess and to meet the credit needs of the individuals; businesses and non-profits. **Comerica Bank** has not formed any viable and visible working relations and CRA partners in the black American neighborhoods; has not sponsored any "Meet Your Banker" Galas and has not sponsored any real Financial Literacy Seminars at any Hotels or ay any University Halls to accommodate the black Americans in the same way that the Bank does for the Anglo neighborhoods.

Promotion of Loan / Credit Products The **Claim** in the banking complaint is that **Comerica Bank** has failed to promote the loan and credit products in the neighborhoods of the protected class of black Americans in the same way it does in the neighborhoods in the Anglo Zip Codes. The businesses in the first set of neighborhoods are denied even the basic business loan products – much less the "expanded suite of specialty commercial loan products" and "wider array of credit products" that **Comerica Bank** presently provides for the businesses in the Anglo neighborhoods in Houston and beyond.

Overrides/ The Claim in the banking complaint is that the individuals and businesses in the neighborhoods and Zip Codes of the protected class of black Americans are aggrieved by the outright denial of the equal granting of overrides and exceptions to the credit underwriting and pricing policies that **Comerica Bank** freely grants to the individuals and businesses in the Anglo neighborhoods and Zip Codes in Houston.

Factoring The **Claim** in the banking complaint is that the small businesses owned and operated by the protected class of black Americans are denied and are aggrieved by illegal discrimination in the banking service of factoring (Asset based lending). This is an important banking service offered **Comerica Bank** and makes the difference between a thriving business and business failures. **Comerica Bank** does not promote or advertise this banking service to the protected class of black Americans nor does the Claimant find anywhere in the 21 Zip Codes where **Comerica Bank** has made this service available to any of the black American small businesses.

Loan Product Disparate Treatment

The **Claim** in the banking complaint is that the individuals and businesses in the neighborhoods of the protected class of black Americans – **Comerica Bank**:

--are **charged higher rates** of interest for the same loans and credit products as similarly situated Anglo applicants in the second set of Zip Codes

--are required to put up **larger amounts and sizes of collateral** to secure same loans products as similarly situated Anglo applicants and businesses in the second set of Zip Codes

--are **denied** the equal **favorable treatment of deferments** on repayments on the loan products as similarly situated Anglo applicants

These actions, practices and policies of the Banks are violations of the banking laws: **CRA, ECOA, FHA** – to include the Final Rule, **Regulation B, FTC Act – Section 5 and HMDA** form the prima facie case for illegal discrimination pursuant to the **Effects Test** and is redlining and denial of equal access to capital pursuant of the holdings in **US V Hudson City Savings Bank and US V B/A Countywide** US V Chevy Chase FSB

Reverse Redlining

The **Claim** in the banking complaint is that the individuals and businesses in the neighborhoods and Zip Codes of the protected class of black Americans are aggrieved by the Banks policies, practices, actions (and non-actions) that target this class for "approval" of only the most toxic, exploitative and high cost loan and credit products – this includes everything from business, home equity, mortgages, auto, construction and personal loans and lines of credit.

The actions and policies of **Comerica Bank** is **Disparate Treatment** with **Disparate Impact** on the protected class of black Americans and are illegal discrimination pursuant to the **Effects Test** and redlining pursuant to the holdings in **US V Chevy Chase FSB**.

These actions, practices and patterns of **Comerica Bank** are systemic, pervasive, and continuing and will only be corrected by the deep, wide, Color of Money investigation and full prosecution and imposition Fines, Penalties, Sanctions, Monitoring, and capital Fund.

Charitable Contributions The Claim in the banking complaint is that the Charities and non-profits in the neighborhoods of the protected class of black Americans are denied the charitable contributions; **Comerica Bank** employee assistance and the Capital Campaigns that **Comerica Bank** freely makes available for the Non-Profit Corporations in the Anglo Zip Codes. Beyond this outright denial **Comerica Bank** sets different standards for the pittance that it does make to the black Americans Charities – it is limited to the homeless services; rehabilitation cesspools and detoxification sewer holes for a class of degenerates that does not revitalize the community. In the Anglo Zip

Codes **these Banks** makes much larger donations to Charities that stabilize the neighborhoods.

As all three parties to this action are bound by the **laws** and in pursuit of the whole **truth** the Bank must not be allowed to "address" or otherwise dance around the Claim in the banking complaint. To this end Claimant petitions that **Comerica Bank** is to be directed to answer the Claim directly – as in **YES** or **NO** – as in refute completely with evidence and with legitimate business necessity argument. The Claim is either true or it is not.

Disparate Treatment – the protected class of black Americans are denied the equal rights of equal treatment by **Comerica Bank**. AS the individual bankers within these Banks have wide discretion and the granting – or denial – of this discretion makes all of the difference in the granting or denial of credit. The black Americans are denied the **counseling** by these Banks and are denied any **waivers** of credit marks; denied the **banker discretion** to get their loans approved; denied the opportunity for signature loans; denied the equal knowledge of the loan products or of any special promotions due to the Banks policy **to not advertise** in the black American Media; denied the direct mailings and solicitations. This is failure to provide equal information services. AS there is no legitimate "business necessity" argument for these policies and actions that deny equal rights to black Americans and as these policies have a disproportionate discriminate effect on the protected class this establishes the case for illegal discrimination – pursuant to the **Effects Test**. These policies are all the more egregious in that the courts have ruled that this action – **Disparate Treatment** – is intentional discrimination because the difference in treatment on this prohibited basis has no credible non-discriminatory explanation.

Redlining The black Americans in the specified Zip Codes in **Houston** and the in the 26 Zip Codes in Dallas are aggrieved by the policies and actions of these banks and suffer redlining where the Banks practices make for **unequal** access to capital and credit; **unequal** access to the information services; **unequal** access to banking services and **deliberately deny** the protected class the same favorable treatment that the Bank freely extends to the Anglo population in the second set of Zip Codes. The black American neighborhoods are also aggrieved by revers redlining – where the Bank only makes available the high cost toxic loan and credit products.

Disparate Impact the black Americans are further aggrieved by **Comerica Banks''** seemingly neutral lending and credit policies because these Bank policies disproportionately excludes and places undue burdens on the protected class – as in minimum home mortgage amounts which places the purchase of a home out of reach of the black Americans; as in years long relations with the local Banks to get approved for loan products – the black Americans could not have had the same years' long relations with the Banks as the Anglo applicants because the black neighborhoods are denied the bank branches; as in requiring years of experience in owning and operating **wealth creating entities** – stock brokerage houses, trading companies and private equity groups – black Americans **could not have** had the years of experience in these entities

because black Americans have historically been denied the equal access to the relatively large amounts of capital needed to own and operate the wealth creating entities in the first place.

Comerica Bank has no credible legally sufficient justification argument to justify the present practices, actions (and non-actions) and policies and actions that result **in disparate treatment** and have the **disproportionate discriminate effect** on the protected class of black Americans is disallowed in the case of **Disparate Treatment** on a prohibited basis. The "substantial, legitimate non-discriminatory" argument is further disallowed to justify discriminatory Bank policies because the argument is routinely dismissed as a pretext for illegal discrimination and redlining. The prima facie case for illegal discrimination is further established due to the disparate impact and disproportionate discriminate effect that the Bank policies have on the members of the protected class – in this case black Americans – pursuant to the **Effects Test**.

The [redacted] petitions that in the Complaint proceedings of **Comerica Bank**

-that the Bureau issue the Agency Directive to the Bank to answer the Illegal Discrimination Claims / **Questions directly** and to provide the supporting evidence pursuant to the Fair Housing Act – Final Rule

-Interviews of the Complainant

-Neighborhoods/Zip Code Tours – for comparison purposes

--The CRA Rating remains downgraded and be placed in **indefinite suspension** pending full resolution of the Illegal Discrimination Claims outlined in the [redacted] CRA Protest Complaint proceedings

-that enforcement actions at the Agency level be imposed – to include

Fines - **$500 Million** Dollars , Penalties, Sanctions, Commitment Orders that bar **Comerica Bank** from submitting any Applications – expansionary or otherwise and includes any Main Office Relocation until such time as **Comerica Bank** has corrected , fixed and ended the practice, actions (and non-actions), policies that are the direct result of the disparate impact – in violation of the FHA – Final Rule and in violation of the Equal Credit Opportunity Act and that result in the disproportionate discriminate effect on members of a protected class – in this case black Americans in the specified Zip Codes of Houston (and of Dallas) Illegal Discrimination Claims

--that **Comerica Banks'** FDIC insurance be canceled, Cease and Desist Orders be imposed, and that Removal Orders be executed against the entire Board to include the chairman and of the senior management.

--that the case be referred to the Department of Justice Civil Rights Division for civil actions to be filed against **Comerica Bank**

-that the case be referred to the Department of Housing and Urban Development for civil actions to be filed against **Comerica Bank**

In The Relentless Pursuit of Justice,

[redacted]

Chairman / [redacted]

[redacted]

[redacted] – [redacted]

[redacted]

Comerica Bank

Christopher Swart
Senior Counsel
Corporate Legal Department
1717 Main Street, Dallas, Texas 75201
214.462.1134 | cswart@comerica.com

August 24, 2023

VIA SECURE CFPB PORTAL

[redacted]

Re: Response to CFPB Compliance regarding alleged illegal discrimination

Dear [redacted]

Comerica Bank ("Comerica or the "Bank") is in receipt of the CFPB Complaint that you filed on July 27, 2023 alleging illegal discrimination and making broad assertions referencing numerous laws including the Community Reinvestment Act ("CRA"), the Equal Credit Opportunity Act, the Fair Housing Act, and the Home Mortgage Disclosure Act. As discussed below, the Complaint is unsupported and inconsistent with Comerica's record of compliance with the CRA and fair lending laws.

Fair Lending Concerns

The Complaint does not provide any specific instances of the Bank's violation of fair lending laws; consequently, we are not in a position to address your concerns with any level of specificity. We note, however, that neither federal nor state regulators have cited the Bank for violations of any fair lending or anti-discrimination laws. Specifically, in Applicant's most recent Community Reinvestment Act (CRA) examination, in February of 2021, the FRB did not cite Applicant for violations of any fair lending laws and noted it was not aware of any violations of the Equal Credit Opportunity Act (ECOA) or Regulation B, or of any unfair, deceptive, or abusive acts or practices identified by the Consumer Financial Protection Bureau with respect to Applicant.

Throughout, its history and through its various banking programs, Comerica has demonstrated a consistent and firm commitment to following all applicable laws relating to the provision of banking and financial services, including fair lending and anti-discrimination laws. Comerica's federal and state regulators have, over the years, reviewed these programs and are well-aware of Applicant's lending programs, as well as Applicant's policies and procedures in place to prevent violations of fair lending and anti-discrimination laws. Comerica Bank remains today, as it has throughout its 170+ year history, committed to serving the communities in which it is located in a manner that not only complies with applicable laws, but actively supports and

Community Reinvestment Act Concerns

The Complaint also criticizes Comerica's lending, investment and service performance in the Houston and Dallas metropolitan statistical areas. We note that in Comerica's most recent CRA examination, it received an overall rating of "Satisfactory," and specifically, Applicant's lending, investment, and service performance tests were all rated "High Satisfactory."

- Lending Performance. With respect to lending performance, the FRB noted that Applicant's "lending activity reflects good responsiveness to assessment areas' credit needs," and noted that Applicant "makes a relatively high number of community development loans and services" and provides lending services to LMI borrowers and small business through a combination of participation in government-sponsored lending programs (such as FHA, VA, SBA), in addition to its own small business lending programs.

- Investment Performance. With respect to investment performance, the FRB noted that Applicant had "an excellent level of qualified community development investments and grants," and in this area, "Comerica is often in a leadership position."

- Service Performance. With respect to service performance, the FRB noted that Applicant's retail and community development services "reflect good responsiveness to the needs of the assessment areas," and the Applicant's record of opening and closing branches does not adversely impact the accessibility of services or systems, particularly to LMI customers and communities. The FRB also recognized the commitment by Applicant's employees, including directors, executives, and senior officers, to providing community development services in all states where Applicant provides banking and financial services, including participation in financial literacy programs in LMI communities.

We note that contrary to your Complaint, the FRB specifically found Comerica's lending, investment, and service performance in the Dallas/Ft. Worth assessment area to be strong and responsive to community needs. With respect to HMDA-reportable loans, the FRB found that since 2018, Applicant has consistently outperformed other lenders in the aggregate in terms of the percentage of its HMDA-reportable loans to LMI borrowers. The FRB also noted that 32.7% of Applicant's full-service branches and 27.1% of ATMs in the Dallas/Ft. Worth assessment area are in LMI areas. The FRB conducted a limited-scope review of the Houston assessment area and concluded that Comerica's performance was consistent with the Bank's overall performance in the state of Texas. Comerica's rating for lending, investment, and service was high satisfactory, outstanding, and high satisfactory, respectively, in Texas.

For the foregoing reasons, the Complaint against the Bank should be dismissed by the CFPB.

Sincerely,

[redacted]

Christopher Swart
Senior Counsel

cc: [redacted]

[redacted]

From: [redacted]
Sent: Monday, December 5, 2022 3:56 PM
To: [redacted]
Subject: FW: [External] CRA Protest Application -
Attachments: CRA Protest Complaint - FRB (1).docx; Zip Codes Dallas (1).docx; Zip Codes Dallas (1) (1).docx

NONCONFIDENTIAL // FRSONLY

NONCONFIDENTIAL // FRSONLY

[redacted]
Coordinator - Mergers & Acquisitions
Banking Supervision
[redacted]dal.frb.org

Federal Reserve Bank of Dallas
2200 N. Pearl St., Dallas, TX 75201
dallasfed.org

From: [redacted] <[redacted]
Sent: Tuesday, November 22, 2022 12:17 PM
To: [redacted] <[redacted]dal.frb.org>
Subject: [External] CRA Protest Application -

PLEASE NOTE: This email is not from a Federal Reserve address.
Do not click on suspicious links. Do not give out personal or bank information to unknown senders.

This Letter is the CRA Protest Application filed against Comerica Bank to deny Approval of the New Bank Branch Application; to remove it from expedited processing and another request for Due Process Rights - to include Interview with Complainant.

Please verify receiving

Thank You

[redacted]

[redacted]

[redacted]

Federal Reserve Bank
[redacted] - Enforcement

November 21, 2022

RE: **CRA Protest Complaint / Illegal Discrimination Claims –**

This letter is part of the continuing communications between the Federal Reserve Bank (FRB) and the [redacted] ([redacted] Claimant) and forms the CRA Protest Complaint filed against **Comerica Bank**. Please find the Illegal Discrimination Claims (IDC) as part of the CRA Protest Complaint against the Approval of the New Bank Branch Applications filed by **Comerica Bank** for the 4145 South Cooper Street - Arlington, Texas 76015 location

This Petition is to take Comerica Banks' New Bank Branch Application out of expedited processing.

The CRA Protest Complaint is filed under the banking laws

-Community Reinvestment Act -Equal Credit Opportunity Act, Fair Housing Act – to include the Final Rule, Home Mortgage Disclosure Act, Fair Lending Laws, FTC Act – Section 5, Regulation B/ C

-under the controlling authority of the applicable Court rulings – US V Chevy Chase FSB, US V Hudson City Savings Bank, US V 1st American Bank, TDHCA V ICP, Inc (Supreme Court case codifying the FHA Final Rule)

-under the Civil Rights laws – Title VIII – 1968 Civil Rights Act

-under the Department rules the HUD Fair Housing Act Final Rule p- and US V Midland States Bancorp

-under the Constitutional laws – Equal Protection Clause – 14th Amendment -United States Constitution

The Claimant petitions that the following rights be honored by the FRB

The Rights to honest investigations to include independent Agency investigations where the FRB findings are independent of the Banks '"addressings" "responses" and "replies" and "representations". The overarching theme in the [redacted] Complaints states that Comerica Bank has avoided doing Equal business in the black American Neighborhoods in the 21 specified Zip Codes in Dallas.

Rights to comparative analysis of the banking categories – between the two sets of Zip Codes outlined in the Complaint. Neither the FRB nor **Comerica Bank** has the right to

-reframe the Complaint to suit its own purposes and then to offer up an "addressing" to the reframed Claim.

-to bring in outside minority census tracts or other LMI tracts that are all outside of the specified Zip Codes in the Complaint

-to hold the protected class of black Americans to a lowered and lesser standard of full enjoyment of Equal rights secured under the banking laws – US V 1st American Bank- and to use this unequal and unlawful standard to get **Comerica Bank** off on the Claims

The comparative analysis between the two sets of Zip Codes is to be certified for what it is and it is either Equal or it is not. Where the IDC s state that the black American Neighborhoods have been discriminated against by **Comerica Bank** and are denied the Equal bank branches, the equal bank financed developments and the equal community development loans – and where the physical address reality confirms these Claims the truth is what it is.

Where the IDC states that the individuals, businesses and households in the black American Neighborhoods are discriminated against in the Equal lending of **Comerica Bank 's** range of lending and credit products – business lending - to include start-up, working capital and bridge loans, mortgages to include perks as in Skip Payment Privileges , Graduated Payment Mortgages, and home equity loans to include full lines of credit and where the geographical dollar amounts in these three lending categories confirms these Claims the truth is to be certified for what it is.

Where the IDC states that **Comerica Bank** has discriminated against the black American Neighborhoods and Media in denial of Equal advertisements, marketing, promotions and outreach of its lending and credit products and where the dollar amounts expenditures verify these Claims the truth of the Claims are what they are and are to be confirmed as such.

The protected class of black Americans in the specified Zip Codes are either entitled to the full enjoyment of Equal rights secured under the CRA, ECOA, FHA – to include the Final Rule, Fair Lending Laws, Title VIII – 1968 Civil Rights Act and secured under the Equal Protection Clause – 14th Amendment – US Constitution – or they are not. Operating under these New Standards to make the determinations is

Has the protected class of black Americans received and are receiving the full enjoyment of Equal rights secured under the above banking laws and other enumerated laws

Where **Comerica Bank** refuses, fails or does not answer the Claim directly and fails to present the legally sufficient justification to prove that the practices challenged in the Complaint – Illegal Discrimination Claims – are necessary to achieve one or more of the Banks' legitimate substantia interests – and that these interest – where legitimate – could not be achieved by another practice with a less discriminatory effect. The Banks legally sufficient justification must be supported with evidence and cannot be speculative or hypothetical – in any attempt to justify the stark disparities in the above

the Claim and where **Comerica Bank's'** answers are not consistent with the findings of the independent FRB investigation the Claims are too certified for what they are.

The RIG CRA Protest Complaint outlines the violations of the banking laws: CRA, FHA- to include the Final Rule, ECOA, Regulation B, FTC Act – Section 5 and HMDA –FTC Act – Section 5 and violations of Title VIII – 1968 Civil Rights Act and of the Equal Protection Clause – 14th Amendment – US Constitution. The banking complaint outlines the systemic, pervasive and continuing redlining, illegal discrimination and denial of equal access to capital perpetrated against the protected class of black Americans - as direct result of the entrenched policies, patterns and actions of [redacted]

The [redacted] CRA Protest Complaint outlines illegal discrimination pursuant to the Effects Test which states as follows:

--the party alleging illegal discrimination need only establish a prima facie case by showing that the action in question has a disproportionate discriminate effect on members of the protected class, and is therefore discriminatory in effect ----------

---

Enclosed please find the Illegal Discrimination Claims letter that outlines the policies of **Comerica Bank** and how these policies have the requisite disproportionate discriminate effect on the members of the protected class of black Americans.

Claimant reiterates the earlier Petition to the FRB that the Banks named in the [redacted] banking complaint be directed to answer the Claims in the [redacted] banking complaint directly – as in - refute the Claim completely with evidence and that failing a legitimate business necessity reason that the Claim be certified as part of the findings in the investigation report.

The Claimant petitions for and is entitled to honest enforcement and independent FRB investigations – **Comerica Bank** does not get to investigate itself

RE: **Comerica Bank**

This letter and the enclosed stark and glaring disparities and outright denials of the amounts of capital, number of Bank branches, in-house bank investments, bank financed developments, commercial lending and loan products to include mortgages, home equity and business loans and lines of credit establishes the prima facie case for illegal discrimination, redlining and denial of equal access to capital pursuant to the banking laws, statutes and regulations – against the above-named Bank

The law – pursuant to the New Standards – outlined in the Fair Housing Act – Final Rule (2015), US Supreme Court case – Texas Department of Housing and Community Affairs V Inclusive Communities Properties Inc.(2015)and US V Hudson City Savings

Bank FSB (2015) – pursuant to the Complaint calls for the Bank to provide the legally sufficient justification to prove that the challenge practice – in this case Illegal Discrimination Claims – is necessary to achieve one or more of the Banks' legitimate, substantial, nondiscriminatory interests – and that these interests – where legitimate – cannot be achieved through another practice or action that has a less discriminatory effect. The legally sufficient justification must be supported by evidence and cannot be hypothetical or speculative.

Where the Bank fails in this 3-tiered test the Illegal Discrimination Claim stands, the Claim is certified as true and the prima facie case for disparate impact, disproportionate discriminate effect on members of a protected class and illegal discrimination is established.

Illegal Discrimination Claims

Bank Branch Disparities the Claim in the banking complaint is that the Zip Codes and neighborhoods of the protected class of black Americans are systematically denied the free-standing edifices of Bank branches from **Comerica Bank** that stabilize the communities, attracts the banks' own investments, lead to Bank financed developments, attracts outside investments and lays the groundwork for City and municipal investments. These favorable advantages work to the benefit of the neighborhoods that have the bank branches – 95 % of which are in the Anglo Zip Codes – but work to the detriment of the neighborhoods denied the free-standing edifices of Bank branches. This Bank policy that results in the denial of Bank branches to the black American neighborhoods is not one of business necessity – the only argument available to the Banks. This Bank policy of Bank branch placement has a devastating, disproportionate discriminate effect on the black American neighborhoods in that these neighborhoods are denied both the Bank branches and the attendant benefits that come from same. Pursuant to the governing case in US V Chevy Chase FSB this action and policy is redlining.

Home Equity Loans The Claim in the banking complaint is that **Comerica Bank** illegally discriminates against the protected class of black Americans and denies the equal access to capital for home equity loans – the higher rejection rate for this loan product is due to the lending and credit policies of these Banks. These Banks set up obstacles that deny the protected class its rights of equal access to capital for home equity loans – where the homes of black Americans are appraised differently from the homes in the Anglo neighborhoods; where the state of the community is taken into account to determine approval and where the protected class are denied the favorable benefits of banker discretion of counseling and waiver of certain credit marks to get their home equity loans approved. Since these banks have a higher approval rate for home equity loans in the neighborhoods where the bank has placed Bank branches – the

Deliberate policy to deny black American neighborhoods equal (in some cases no Bank branches) has a devastating effect on the approval of home equity loans in the black

American Zip Codes. The few mortgage loans that are made to the protected class of black Americans come saddled with higher interest rates, with higher fees and denial of any of the banker discretionary benefits as in deferments on repayments. This Bank policy is Disparate Treatment of black Americans – which is in violation of the banking laws. This lending and credit policy by these Banks have a disproportionate discriminate effect on the protected class of black Americans – and establishes the prima facie case for illegal discrimination – pursuant to the **ECOA Effects Test**

Business Loans / **Lines** of **Credit** The Claim in the banking complaint is that **Comerica Bank** illegally discriminates against the protected class of black Americans are denied the Equal access and approvals for business loans and lines of credit in both the number of business loans and in the amounts - that are needed to stabilize, develop and to revitalize the neighborhoods. The black American businesses are also denied the equal advertising and promotion of business loans as well. This Bank policy -- to refusal to finance the businesses in the black American neighborhoods – both existing and start-ups - is the worst kind of Disparate Treatment and forms the worst kind of redlining and is in violation of the banking laws. The Banks also refuse to seek out black American businesses – as in direct mailings and solicitations- for the loan packages in the same way that it does for the Anglo businesses in the other set of Zip Codes. The black American applicants are denied the wide banker discretion of counseling and waiver of credit marks to get their business loans approved in the same way the banks accommodate the Anglo businesses. The few business loans that these Banks do make to the protected class are piecemeal pittances by comparison and come with higher interest rates, denial of any banker discretion of deferments: more onerous late payment penalties and the black American applicants are required to put up larger amounts of collateral. These Bank policies form the disproportionate discriminate effect on the protected class of black Americans and establish the prima facie case for illegal discrimination – pursuant to the Effects Test. While these Banks are willing to loan black Americans $50,000 to buy an expensive vehicle it will not loan black Americans the same $50,000 to go into business or for a credit line for an existing business. This is the very kind of subtle and sophisticated illegal discrimination that The FRB must be on lookout for.

Bank Investment Disparities The Claim in the banking complaint is that the black American neighborhoods are denied the equal in-house investments that **Comerica Bank** makes in the Anglo Zip Codes. The policies that go into the decisions on where to make the Bank investments are not based on any legitimate business necessity. As part of the sophisticated illegal discrimination the Banks make policy decisions that deny the black American neighborhoods the free-standing edifices of Bank branches – then makes further policy decisions to limit its Bank investments to the neighborhoods where the Bank has placed the bank branches – with the net result of the Anglo neighborhoods receiving 95% of the Banks investment – to the detriment of the neighborhoods in the black American Zip Codes that were denied Bank branches.

The net effect of this deliberate bank policy is that the Bank investments enriches, stabilizes and attracts other investments to the neighborhoods in the Anglo Zip Codes – with a reckless disregard for the rights of equal investment in the black American neighborhoods. This Bank policy denies the protected class all of the favorable advantages and benefits that come with Bank investments and is Disparate Treatment. This Bank policy has the disproportionate discriminate effect on the members of the protected class – and is pursuant to the Effects Test – illegal discrimination.

Bank Financed Developments The Claim in the banking complaint is that the black American neighborhoods in the 21 Zip Codes that are redlined by **Comerica Bank** are denied the equal bank financed developments investments that **Comerica Bank** makes in the Anglo Zip Codes. This sophisticated form of (illegal) discrimination follows the same patterns and is formed by the same Bank policy that places the Bank financed developments – stores, hotels, restaurants, retail outlets, mixed use luxury complexes – only where the Bank has made earlier policy decisions to place the Bank branches and where the Bank has made its own in-house investments i. e. the Anglo neighborhoods. The Bank policy decisions on where to place the Bank financed developments are not based on any legitimate business necessity argument. As part of the sophisticated illegal discrimination the Banks make policy decisions that deny the black American neighborhoods the free-standing Bank branch edifices and the Banks' own in-house investments and then make further Bank policy decisions to limit the placement of the Bank financed developments in the Zip Codes where the Bank has Bank branches and Bank in-house investments.

The net result of this Bank policy is that 95% of the bank financed developments are placed in the Anglo Zip Codes – this Bank policy displays a reckless disregard for the equal rights of the protected class of black Americans and is Disparate Treatment of same.

Beyond this the Bank financed developments supports the businesses and properties in the Anglo Zip Codes with no corresponding bank financed developments to support the businesses and properties in the black American Zip Codes. As a direct result of this Bank policy these neighborhoods are denied the equal investments of capital of bank financed developments, are denied the stabilizing effects and are aggrieved by the wreckage of neighborhoods that are denied Bank financed developments.

Commercial Building Loans Disparities The Claim in the banking complaint is that the black American neighborhoods are denied the equal access to capital and equal capital outlays in the form of commercial building loans. The vast majority – 95% - of the **Comerica Bank** commercial building loans are made in the Anglo Zip Codes and go to support the businesses and properties in the Anglo Zip Codes with no corresponding commercial building loan support for the businesses and properties located in the 21 Zip Codes of the protected class. The banks' lending and credit policy on this matter is such that it provides the capital for the commercial building loans in those neighborhoods and Zip Codes with "higher demand".

The fatal defect of this argument is that the Banks' earlier lending and credit policies are what caused the "higher demand" in the Anglo Zip Codes in the first place. The Banks' earlier and initial policies to deliberately place the vast majority 95% of all of its Bank branches, in-house investments and bank financed developments in the Anglo Zip Codes is what caused the "higher demand" now for commercial building loans. The bank now hides behind this policy of "higher demand" to deny the protected class of black Americans in the redlined Zip Codes their rights of equal access to capital and to continue to enrich and to stabilize the neighborhoods in the Anglo Zip Codes.

This bank policy is not one of business necessity – the bank would not go out of business where it made the same equal access to capital and the same Equal capital outlays for commercial building loans in the 21 Zip Codes of the protected class of black Americans. This policy greatly benefits the citizens, businesses and property owners in the Anglo Zip Codes. This lending and credit policy, however, has a devastatingly disproportionate discriminate effect on the protected class of black Americans.

Advertingis/Marketing Disparities The Claim in the banking complaint is that the black American Media and the black American citizens are aggrieved by the denial of equal investments in the advertising and marketing of the **Comerica Bank '**s loan products and banking services, from the denial of direct mailings and of solicitations by these Banks – both in the dollar amounts and in the number of advertisements. This disparity is part and parcel of the overall denial of equal access to capital and denies the protected class the equal knowledge and the equal benefits of the loan products.

This Bank policy – to place 99% of the Bank advertisements in the Anglo general media and in the Anglo business and community newspapers – is not based on any legitimate business necessity on the part of the Banks. The supporting evidence for the redlining charge against these Banks is manifested in the Bank advertising policy and in the fact that the black American Media is excluded from the Bank advertising campaigns. The bank named in the RIG banking complaints have never signed full advertising contracts with the black American owned and operated Media – to include newspapers, radio, TV or Internet.

The Bank does not have a single full advertising contract with any black American owned and operated newspaper, radio station or TV in Dallas. The result of this policy of exclusion of equal marketing and advertising dollars and number of advertisements in the black American Media is that the black Americans are not made aware of the loan products and banking services that the Banks offers or of any Bank promotions – and are in effect denied the equal treatment by these Banks. The vast and glaring disparities in advertising between these two sets of Zip Codes reveals that the Banks prefers one (Anglo Zip Codes) over the other (black American Zip Codes). Since the differences in the amounts of investments in advertising between these two racially distinct areas of Houston is so stark and glaring this in and of itself is redlining and illegal discrimination as pursuant to the holdings in the governing case of US V Chevy Chase FSB. This advertising disparity also results in the disproportionate discriminate effect on the

protected class of black Americans and establishes the case for illegal discrimination pursuant to the Effects Test. There is no legitimate “business necessity” argument to legally justify this brand of discriminatory actions.

Community Development Loans. The Claim in the banking complaint is that the protected class of black Americans in the neighborhoods of the 21 Zip Codes in Dallas are denied the equal investments in community development loans by [redacted] That 90% of these Banks’ community development dollars are placed in the Anglo Zip Codes – to the detriment of the 21 Zip Codes of the protected class – is the very kind of disproportionate discriminate effect that the forms the prima facie case for illegal discrimination pursuant to the Effects Test. What meager efforts **Comerica Bank** makes in this regard are based on different standards for what constitutes community development – while these Banks is willing to make community development loans available for rehab cesspools, detoxification sewer holes and “affordable housing” in the neighborhoods of the protected class of black Americans it will not and has made any community development loans or investments for high-tech Centers; apprenticeship Academies to train machinists or welders or for gleaming Neighborhood Centers for neighborhood improvements.

Bridge Loans The Claim in the banking complaint is that the protected class of black Americans - both businesses and homeowners - is aggrieved by the denial of equal access to Bridge Loans from **Comerica Bank** – both in the dollar amounts and in the number of Bridge Loans applications and approvals. This disparity is part and parcel of the overall denial of equal access to capital and denies the protected class the equal benefits of the credit and loan products that the banks freely make available to the Anglo neighborhoods in the Anglo Zip Codes. That 90% or better of the Bank bridge loans are made in the Anglo neighborhoods – to the detriment and reckless disregard for the equal rights of the neighborhoods of the protected class of black Americans. This is the very kind of disproportionate discriminate effect on members of a protected class that forms the prima facie case for illegal discrimination pursuant to the Effects Test; that is violation of the ECOA and is violation of the holding in US V Chevy Chase FSB

Working Capital Loans, The Claim in the banking complaint **is** that **the** businesses **in** the neighborhoods of the protected class of black Americans are denied equal Working Capital Loans that **Comerica Bank** freely make available to the businesses in the Anglo neighborhoods – to the tune of a 95% ratio. This denial – like the other denials – has devastating consequences for the survival – much less the thriving – of the businesses in the black American neighborhoods. The negative impact on the whole community leaves in its wake closed businesses and abandoned shops – a situation not suited to attracting the very kind of private investment needed for a thriving neighborhood. This situation also affects the appraisal of home and property values in the community and makes for an unlivable environment. Beyond this the deliberate denial of Working Capital Loans to the protected class of black Americans is the worst kind of redlining

and illegal discrimination and is in violation of the banking laws: CRA, ECOA, Regulation B and of the ruling in US V Chevy Chase FSB

Bank Discretionary Accommodations The Claim in the banking complaint is that the protected class of black Americans in the neighborhoods of the specified Zip Codes in Dallas presently redlined by **Comerica Bank** is aggrieved by the blanket denial of any of the discretionary accommodations to get their loans and credit lines approved. Yet these same Banks freely extends all of the discretionary accommodations to the individual applicants and businesses in the Anglo neighborhoods. This policy and practice by these Banks has the requisite disproportionate discriminate effect on the protected class of black Americans most egregious kind of illegal discrimination and has devastating effects on the communities and neighborhoods in the 21 Zip Codes of the protected class of black Americans. The denials of the discretionary banker accommodations include: waivers of credit marks, counseling and overrides.

Informational Banking Services – The Claim in the banking complaint is that the protected classes of black Americans in the 21 Zip Codes that are presently redlined by **Comerica Bank** are aggrieved by the blanket denial of the direct mailings, solicitations and pre-approved credit cards that these Banks freely makes available to the Anglo Zip Codes. It is the Banks' policy to limit the direct mailings and solicitations for the loan products to the neighborhoods where it has placed Bank branches. As these Banks discriminates against the neighborhoods of this class for placement of Bank branches the individuals and businesses are also denied the equal Bank informational services in the same way that **Comerica Bank** accommodates the individuals and businesses in the Anglo Zip Codes.

Ascertainment of **Credit Needs** The Claim in the banking complaint is that the neighborhoods of the protected class of black Americans are denied the equal rights under the CRA – for **Comerica Bank** to take the equal affirmative steps and the equal continuing actions to assess and to meet the credit needs of the individuals; businesses and non-profits. **Comerica Bank** has not formed any viable and visible working relations and CRA Partners in the black American neighborhoods; has not sponsored any "Meet Your Banker" Galas and has not sponsored any real Financial Literacy Seminars at any Hotels or ay any University Halls to accommodate the black Americans in the same way that the Bank does for the Anglo neighborhoods.

Promotion of **Loan / Credit Products** The Claim in the banking complaint is that **Comerica Bank** has failed to promote the loan and credit products in the neighborhoods of the protected class of black Americans in the same way it does in the neighborhoods in the Anglo Zip Codes. The businesses in the first set of neighborhoods are denied even the basic business loan products – much less the "expanded suite of specialty commercial loan products" and "wider array of credit products" that **Comerica Bank** presently provides for the businesses in the Anglo neighborhoods in Dallas and beyond.

Overrides/ The Claim in the banking complaint is that the individuals and businesses in the neighborhoods and Zip Codes of the protected class of black Americans are aggrieved by the outright denial of the equal granting of overrides and exceptions to the credit underwriting and pricing policies that **Comerica Bank** freely grants to the individuals and businesses in the Anglo neighborhoods and Zip Codes in Houston (and in Dallas).

Factoring The Claim in the banking complaint is that the small businesses owned and operated by the protected class of black Americans are denied and are aggrieved by illegal discrimination in the banking service of factoring (Asset based lending). This is an important banking service offered by **Comerica Bank**. It is one where the outstanding invoices of a business are purchased by the Bank with the Bank making available immediate working capital for the business – and can make the difference between a business thriving and a business failure. **Comerica Bank** does not promote or advertise this banking service to the protected class of black Americans nor does the Claimant find anywhere in the specified Zip Codes where these Banks has made this service available to any of the black American small businesses.

Loan Product Disparate Treatment

The Claim in the banking complaint is that the individuals and businesses in the neighborhoods of the protected class of black Americans – even where approved for loans – are aggrieved by the unequal and discriminatory actions of **Comerica Bank:**

--are charged higher rates of interest for the same loans and credit products as similarly situated Anglo applicants in the second set of Zip Codes

--are required to put up larger amounts and sizes of collateral to secure same loans products as similarly situated Anglo applicants and businesses in the second set of Zip Codes

--are denied the equal favorable treatment of deferments on repayments on the loan products as similarly situated Anglo applicants

These actions, practices and policies of the Banks are violations of the banking laws: CRA, ECOA, FHA – to include the Final Rule, Regulation B, FTC Act – Section 5 and HMDA form the prima facie case for illegal discrimination pursuant to the Effects Test and is redlining and denial of equal access to capital pursuant of the holdings in US V Hudson City Savings Bank and US V B/A Countywide US V Chevy Chase FSB

Reverse Redlining

The Claim in the banking complaint is that the individuals and businesses in the neighborhoods and Zip Codes of the protected class of black Americans are aggrieved by the Banks policies, practices, actions (and non-actions) that target this class for “approval” of only the most toxic, exploitative and high cost loan and credit products –

this includes everything from business, home equity, mortgages, auto, construction and personal loans and lines of credit.

The actions and policies of **Comerica Bank** is Disparate Treatment with Disparate Impact on the protected class of black Americans and are illegal discrimination pursuant to the Effects Test and redlining pursuant to the holdings in US V Chevy Chase FSB.

These actions, practices and patterns of these Banks are systemic, pervasive and continuing and will only be corrected by the deep, wide, Color of Money investigation and full prosecution and imposition Fines, Penalties, Sanctions, Monitoring and capital Fund.

Charitable Contributions The Claim in the banking complaint is that the Charities and non-profits in the neighborhoods of the protected class of black Americans are denied the charitable contributions; Bank employee assistance and the Capital Campaigns that **Comerica Bank** freely makes available for the Non-Profit Corporations in the Anglo Zip Codes. Beyond this outright denial **Comerica Bank** sets different standards for the pittance that it does make to the black Americans Charities – it is limited to the homeless services; rehabilitation cesspools and detoxification sewer holes for a class of degenerates that does not revitalize the community. In the Anglo Zip Codes these Banks makes much larger donations to Charities that actually stabilize the neighborhoods.

As all three parties to this action are bound by the laws and in pursuit of the whole truth the Bank must not be allowed to “address” or otherwise dance around the Claim in the banking complaint. To this end Claimant petitions that **Comerica Bank** is to be directed to answer the Claim directly – as in YES or NO – as in refute completely with evidence and with legitimate business necessity argument. The Claim is either true or it is not.

Disparate Treatment – the protected class of black Americans are denied the equal rights of equal treatment by **Comerica Bank.** AS the individual bankers within these Banks have wide discretion and the granting – or denial – of this discretion makes all of the difference in the granting or denial of credit. The black Americans are denied the

counseling by these Banks and are denied any waivers of credit marks; denied the banker discretion to get their loans approved; denied the opportunity for signature loans; denied the equal knowledge of the loan products or of any special promotions due to the Banks policy to not advertise in the black American Media; denied the direct mailings and solicitations. This is failure to provide equal information services. AS there is no legitimate “business necessity” argument for these policies and actions that deny equal rights to black Americans and as these policies have a disproportionate discriminate effect on the protected class this establishes the case for illegal discrimination – pursuant to the Effects **Test**. These policies are all the more egregious in that the courts have ruled that this action – Disparate Treatment – is intentional discrimination because the difference in treatment on this prohibited basis has no credible non-discriminatory explanation.

Redlining The black Americans in the 21 Zip Codes in Dallas are aggrieved by the policies and actions of these banks and suffer redlining where the Banks practices make for unequal access to capital and credit; unequal access to the information services; unequal access to banking services and deliberately deny the protected class the same favorable treatment that the Bank freely extends to the Anglo population in the second set of Zip Codes. The black American neighborhoods are also aggrieved by revers redlining – where the Bank only makes available the high cost toxic loan and credit products.

Disparate Impact the black Americans are further aggrieved by **Comerica Bank 's** seemingly neutral lending and credit policies because these Bank policies disproportionately excludes and places undue burdens on the protected class – as in minimum home mortgage amounts which places the purchase of a home out of reach of the black Americans; as in years long relations with the local Banks to get approved for loan products – the black Americans could not have had the same years' long relations with the Banks as the Anglo applicants because the black neighborhoods are denied the bank branches; as in requiring years of experience in owning and operating wealth creating entities – stock brokerage houses, trading companies and private equity groups – black Americans could not have had the years of experience in these entities because black Americans have historically been denied the equal access to the relatively large amounts of capital needed to own and operate the wealth creating entities in the first place.

Comerica Bank has no credible legally sufficient justification argument to justify the present practices, actions (and non-actions) and policies and actions that result in disparate treatment and have the disproportionate discriminate effect on the protected class of black Americans because a "legally sufficient justification" argument is disallowed in the case of

Disparate Treatment on a prohibited basis. The "substantial, legitimate non-discriminatory" argument is further disallowed to justify discriminatory Bank policies because the argument is routinely dismissed as a pretext for illegal discrimination and

redlining. The prima facie case for illegal discrimination is further established due to the disparate impact and disproportionate discriminate effect that the Bank policies have on the members of the protected class – in this case black Americans – pursuant to the **Effects Test**.

The [redacted] petitions that the **Comerica Bank**

--New Bank Branch Applications be **taken out** of **expedited processing** and be placed in indefinite suspension pending full resolution of the CRA Protest Complaint proceedings

--New Bank Branch Applications be denied with no possibility of any new expansionary activities Applications until the Bank is in full compliance with the banking pursuant to the FHA Final Rule and the above outlined Supreme Court case on disparate impact

-that enforcement actions at the Agency level be imposed – to include

Fines - $500 Million Dollars , Penalties, Sanctions, Commitment Orders that bar Plains Capital Bank from submitting any Applications – expansionary or otherwise and includes any **Bank Application** until such time as Comerica Bank has corrected , fixed and ended the practice, actions (and non-actions), policies that are the direct result of the disparate impact – in violation of the FHA – Final Rule and that result in the disproportionate discriminate effect on members of a protected class – in this case black Americans in the specified Zip Codes of Dallas Illegal Discrimination Claims

--that **Comerica Banks'** FDIC insurance be canceled, Cease and Desist Orders be imposed and that Removal Orders be executed against the entire Board to include the chairman and of the senior management.

--that the case be referred to the Department of Justice Civil Rights Division for civil actions to be filed against **Comerica Bank**

-that the case be referred to the Department of Housing and Urban Development for civil actions to be filed against **Comerica Bank**

The Rules that the FRB and the Board and this proceeding are bound by are clear: the Bank named in the Complaint – **Comerica Bank**- is either in full compliance with all of the components of all of the banking laws; in full compliance with all of the components of the Civil Rights laws; in full compliance with all of the components of the Constitutional laws -Equal Protection Clause – 14th Amendment -and in full compliance with all of the

components of the controlling authority of the applicable Court rulings – (as cited above) or the Bank is not in full compliance with all of the above.

Where **Comerica Bank** is not in full compliance with all of the components of al of the above– and cannot provide the supporting evidence – the Banks' New Application cannot be approved and must be denied until such time that Comerica Bank is in full compliance with all of the components of all of the above

In The Relentless Pursuit of Justice,

[redacted]

JUNE 10, 2010

This letter is part of the banking complaints that the [redacted] has filed with the **FRB.** The banking complaints highlight entrenched systemic, pervasive and continuing illegal discrimination, redlining and denial of equal access to capital – as direct result of the **Bank lending and credit policies** of whole neighborhoods of the protected class of black Americans in by the Banks named in the [redacted] banking complaints.

The specific neighborhoods that are aggrieved by the **Bank lending and credit policies** that deny the equal access to capital and credit and result in the disproportionate discriminate effect perpetrated against the protected class of black Americans are: **75215, 75218, 75214, 75223, 75298,75206,75134,77242,75224,75216,,75210,75236,75211,75237,75204,75235,75202,7521, 75134,75207,75226,75233,75232,77208.. ---------- South Dallas**

These neighborhoods suffer from the discriminatory effect of the bank policies that **denies equal access to Capital** – the very capital that is needed to make these neighborhoods whole. The black Americans in these **Zip Codes** are further aggrieved by the Banks deliberate refusal to solicit business and refusal to advertise the loan products and to provide the banking services in these neighborhoods – the way it does for the Anglo Zip Codes. Beyond this these neighborhoods are denied the equal **Bank branches – free-standing edifices- and** bank financed developments that stabilize neighborhoods. The citizens in these Zip Codes also are aggrieved by the unequal availability of mortgages, home equity loans and business loans and by the **Disparate Treatment** from these Banks.

The comparative neighborhoods – Anglo Zip Codes – that benefit not only from a disproportionate number of Bank branches – free-standing edifices – but also from the Bank officers actively seeking out the citizens and businesses in these Zip Codes to make sure all of their capital and credit needs are met. The Zip Codes favored by these Banks are:**77093,75230 75231,75225,75203,75205,75225,75206,75214,75242,75254,75962,75240,75242,75254,75248 ,75006,75287,75234,75252,75080,75230,75243,75231,75075,75001,75244,75251,75093,7502 5,7508,75007,75225,75251,75214, 75219, 75062,77205,75206 and 77042. In** these neighborhoods developers receive hundreds of millions of dollars in loans and lines of credit with little or no collateral- similarly situated black American developers are denied same and prospective Anglo home-owners are not relegated to sub-prime loans the way similarly situated black Americans are

Where the homebuyers in the Anglo neighborhoods request home equity loans to maintain their property values the banks not only grant these loans but have waived whatever credit marks have to be waived to guarantee loan approval. Where the business owners in the Anglo Zip Codes apply for loans and lines of credit the Banks counsel the applicants and waive credit marks to get the business loans approved. As no such counseling or waiver by the Banks is granted to the black American applicants the first set of Zip Codes suffer disproportionately as a result of the Bank policies**.** Negative credit marks are not a **"death sentence"** for the Anglo Zip

Codes the way the same negative credit marks are for the protected class of black Americans in the first set of Zip Codes – in Dallas, Texas MSA.

JUNE 10, 2010

This letter is part of the banking complaints that the [redacted] has filed with the **FRB.** The banking complaints highlight entrenched systemic, pervasive and continuing illegal discrimination, redlining and denial of equal access to capital – as direct result of the **Bank lending and credit policies** of whole neighborhoods of the protected class of black Americans in by the Banks named in the [redacted] banking complaints.

The specific neighborhoods that are aggrieved by the **Bank lending and credit policies** that deny the equal access to capital and credit and result in the disproportionate discriminate effect perpetrated against the protected class of black Americans are: **75215, 75218, 75214, 75223, 75298,75206,75134,77242,75224, 75216,75210,75236,75211,75237,75204,75235,75202, 75221,75134,75207,75226,75233,75232, 77208. ---------- South Dallas**

These neighborhoods suffer from the discriminatory effect of the bank policies that **denies equal access to Capital** – the very capital that is needed to make these neighborhoods whole. The black Americans in these **Zip Codes** are further aggrieved by the Banks deliberate refusal to solicit business and refusal to advertise the loan products and to provide the banking services in these neighborhoods – the way it does for the Anglo Zip Codes. Beyond this these neighborhoods are denied the equal **Bank branches – free-standing edifices- and** bank financed developments that stabilize neighborhoods. The citizens in these Zip Codes also are aggrieved by the unequal availability of mortgages, home equity loans and business loans and by the **Disparate Treatment** from these Banks.

The comparative neighborhoods – Anglo Zip Codes – that benefit not only from a disproportionate number of Bank branches – free-standing edifices – but also from the Bank officers actively seeking out the citizens and businesses in these Zip Codes to make sure all of their capital and credit needs are met. The Zip Codes favored by these Banks are:**77093,75230 75231,75225,75203,75205,75225,75206,75214,75242,75254,75962,75240,75242,75254,75248 ,75006,75287,75234,75252,75080,75230,75243,75231,75075,75001,75244,75251,75093,7502 5,7508,75007,75225,75251,75214, 75219, 75062,77205,75206 and 77042. In** these neighborhoods developers **receive** hundreds of millions of dollars in loans and lines of credit with little or no collateral- similarly situated black American developers are denied same and prospective Anglo home-owners are not relegated to sub-prime loans the way similarly situated black Americans are

Where the homebuyers in the Anglo neighborhoods request home equity loans to maintain their property values the banks not only grant these loans but have waived whatever credit marks have to be waived to guarantee loan approval. Where the business owners in the Anglo Zip Codes apply for loans and lines of credit the Banks counsel the applicants and waive credit marks to get the business loans approved. As no such counseling or waiver by the Banks is granted to the black American applicants the first set of Zip Codes suffer disproportionately as a result of the Bank policies**.** Negative credit marks are not a **"death sentence"** for the Anglo Zip

Codes the way the same negative credit marks are for the protected class of black Americans in the first set of Zip Codes – in Dallas, Texas MSA.

December 14, 2022

Via FedEZFile

[redacted]
Director – Applications
Federal Reserve Bank of Dallas
Banking Supervision Department
2200 N. Pearl Street
Dallas, Texas 75201

Subject: Application by Comerica Bank, Dallas, Texas ("Applicant" or "we") to establish a branch located at 4145 S. Cooper St., Arlington, Tarrant County, TX 76015, pursuant to Section 9 of the Federal Reserve Act.

Dear [redacted]

In response to your letter dated December 5, 2022, regarding the application by Comerica Bank to establish the above-referenced branch, we are pleased to provide additional information to address the issues raised by Mr. [redacted] in his correspondence to your office. As a preliminary matter, we note that the issues raised by [redacted] in his letter dated November 21, 2022 are substantively the same issues that [redacted] has raised in prior letters to the Federal Reserve Bank of Dallas ("FRB") regarding Applicant.

Fair Lending Concerns

In his letter, [redacted] makes several broad assertions accusing Applicant of violations of federal fair lending laws. [redacted] letter, however, provides no information regarding any specific instances involving Applicant's violation fair lending laws; consequently, we are not in a position to address his concerns with any level of specificity. We note, however, that to date, neither Applicant's federal nor state regulators have cited Applicant for violations of any fair lending or anti-discrimination laws. Specifically, in Applicant's most recent Community Reinvestment Act (CRA) examination, in February of 2021[1], the FRB did not cite Applicant for violations of any fair lending laws and noted it was not aware of any violations of the Equal Credit Opportunity Act (ECOA) or Regulation B, or of any unfair, deceptive, or abusive acts or practices identified by the Consumer Financial Protection Bureau with respect to Applicant.

Throughout its history and through its various banking programs, Applicant has demonstrated a consistent and firm commitment to following all applicable laws relating to the provision of banking and financial services, including fair lending and anti-discrimination laws. Applicant's federal and state regulators have, over the years, reviewed these programs and are well-aware of Applicant's lending programs, as well as Applicant's policies and procedures in place to prevent violations of fair lending and

[1] Community Reinvestment Act Performance Evaluation – Public Disclosure (February 8, 2021)

anti-discrimination laws. As we previously noted, [redacted] does not raise concerns regarding any specific instance of an alleged violation of law by Applicant; therefore, we respectfully ask that the FRB consider its previous reviews of Applicant's business with respect to these matters. Comerica Bank remains today, as it has throughout its 170+ year history, committed to serving the communities in which it is located in a manner that not only complies with applicable laws, but actively supports and pursues fair lending and equal credit opportunities.

Community Reinvestment Act Concerns

In addition to unsupported claims of Applicant's alleged violation of fair lending and anti-discrimination laws, [redacted] also asserts, without support, that Applicant has failed to provide sufficient community development loans and sufficiently invest in low-to-moderate income ("LMI") geographic areas. We note that in Applicant's most recent CRA examination, we received an overall rating of "Satisfactory," and specifically, Applicant's lending, investment, and service performance tests were all rated "High Satisfactory."

- Lending Performance. With respect to lending performance, the FRB noted that Applicant's "lending activity reflects good responsiveness to assessment areas' credit needs," and noted that Applicant "makes a relatively high number of community development loans and services" and provides lending services to LMI borrowers and small business through a combination of participation in government-sponsored lending programs (such as FHA, VA, SBA), in addition to its own small business lending programs.

- Investment Performance. With respect to investment performance, the FRB noted that Applicant had "an excellent level of qualified community development investments and grants," and in this area, "Comerica is often in a leadership position."

- Service Performance. With respect to service performance, the FRB noted that Applicant's retail and community development services "reflect good responsiveness to the needs of the assessment areas," and the Applicant's record of opening and closing branches does not adversely impact the accessibility of services or systems, particularly to LMI customers and communities. The FRB also recognized the commitment by Applicant's employees, including directors, executives, and senior officers, to providing community development services in all states where Applicant provides banking and financial services, including participation in financial literacy programs in LMI communities.

Application to Establish a New Branch – 4145 Cooper St., Arlington, Tarrant County, Texas 76015 (the "New Branch")

As you are aware, Applicant filed an application with respect to the New Branch on November 9, 2022, with the Federal Reserve Bank of Dallas and the Texas Department of Banking. The New Branch is scheduled to open in the first quarter of 2023 and will be located .30 miles from a prior branch located at 4200 Cooper Street, Arlington, Tarrant County, Texas 76015. The prior branch closed effective September 30, 2022 due to ongoing facility issues that made the branch premises uninhabitable for business. The New Branch will be located in the same assessment area and will service the same

community as the prior branch. We also note that the assessment area is a moderate/high minority census tract.

In addition to the strong overall CRA performance noted in the Applicant's last examination, we specifically note that the FRB found Applicant's lending, investment, and service performance in the Dallas/Ft. Worth assessment area to be strong and responsive to community needs. With respect to HMDA-reportable loans, the FRB found that since 2018, Applicant has consistently outperformed other lenders in the aggregate in terms of the percentage of its HMDA-reportable loans to LMI borrowers. The FRB also noted that 32.7% of Applicant's full-service branches and 27.1% of ATMs in the Dallas/Ft. Worth assessment area are in LMI areas.

Finally, since our relocation to Dallas in 2007, we have committed to serving our local neighbors in LMI areas through not only our banking business but also through partnerships with community organizations. Most recently, we announced the formation of a business banking team to serve the South Dallas community, as well as the development of a community resource center called Comerica BusinessHQ, which will utilize idle real estate owned by Applicant to provide a space for small businesses to incubate, develop, and grow. Attached are press releases and a public report on Applicant's activities in serving the South Dallas community.

In summary, for the reasons set forth in this letter, we believe [redacted] assertions in his November 21 letter are unsupported by facts. We respectfully request that the FRB dismiss [redacted] assertions and allow the application for the New Branch to continue without undue delay.

Sincerely,

[redacted]

Irvin Ashford, Jr.
SVP, Chief Community Officer

Cc: Mr. [redacted] – [redacted] (via CAFÉ)
Mr. [redacted] – [redacted] (via email)

COMERICA BANK

COMMUNITY UPDATE

SOUTH DALLAS SPOTLIGHT

Comerica®

www.comerica.com/cra

IRVIN ASHFORD, JR.
Chief Community Officer

This past year, we have faced a truly unprecedented time in history. The COVID-19 pandemic, natural disasters and social justice issues have affected lives, communities and businesses in a profound way. Comerica remains committed to providing support to those that have been impacted and we are dedicated to improving the communities we serve.

Texas Winter Weather Event
In early 2021, our Texas family faced challenging winter weather conditions that further disrupted the lives of so many throughout the state. In response, Comerica Bank and the Comerica Charitable Foundation donated $85,000 in contributions to support relief efforts associated with this devasting event, and we continue to work with our customers and community partners to provide support for their long-term recovery efforts.

South Dallas Focus
At Comerica, we recognize that our success is intertwined with the prosperity of the communities we serve. In our South Dallas community, it is more important than ever that we support our local businesses and customers and nonprofit agencies that are providing critical products and services to the community.

This Community Update spotlights our commitment to South Dallas by providing a brief history of South Dallas initiatives we have supported, highlights several of our South Dallas community partners, and offers a glimpse of our service to South Dallas and the lasting impact of our dedicated volunteers.

SNAPSHOT

5
South Dallas Banking Centers

$716,000
invested in nonprofit organizations located in South Dallas since 2019

23
colleagues work in South Dallas

54
colleagues live in South Dallas

825
business customers in South Dallas

5462
personal banking customers in South Dallas

110
companies in South Dallas that received Paycheck Protection Loans (PPP)

$22.1 MILLION
in total PPP Loans for South Dallas companies

16,115
colleague volunteer hours since 2007 in South Dallas

**As of March 1, 2021, unless otherwise noted*

BRIEF HISTORY

Comerica relocates corporate headquarters to Dallas, Texas



Comerica partners with seven nonprofits in South Dallas to host Financial Literacy workshops

Comerica invests $50,000 in Financial Literacy Collection and unveils a new African American Literature Collection for Dallas Public Library system

Comerica's Brandon Jones serves on the City of Dallas Diversity Task Force's Insurance and Finance Committee to help make recommendations on access to capital and insurance needs that will help the city achieve its diversity goals

Comerica invests $50,000 into the GrowSouth Education Investment Plan

2007 | 2011 | 2019 | 2021

growSouth

Comerica among first institutions to join Grow South Initiative

Comerica Bank announces its title sponsorship of "Celebrate Downtown" New Year's Parade

Photo by: By T. C. - originally posted to Flickr as Comerica Bank New Year's Parade 21, CC BY-SA 2.0, https://commons.wikimedia.org/w/index.php?curid=10370858

Comerica Bank's financial education program, the Gift of Knowledge expands its reach through a partnership with the City of Dallas and two local nonprofits

Comerica makes an investment of $250,000 to the City of Dallas' COVID-19 Small Business Fund

COMMUNITY PARTNERS

EMPOWER Series Inc.

Education

EMPOWER Series, Inc., is a nonprofit organization formed in 2015 to inspire people to thrive in every area of their life and provides financial coaching, financial literacy and personal development workshops to Dallas-area individuals with an emphasis in the South Dallas area. The workshops encourage participants to make positive life choices that lead to the assertion of financial and personal goals. EMPOWER programs are free and open to the general public but target under-served individuals. With Comerica's support, the EMPOWER webinars have been able to pivot to an online format and continue to provide services is a safe matter.

Project Still I Rise

Education

Project Still I Rise (PSIR) is a community-based nonprofit organization founded in 2002. The mission of the agency is to empower today's youth for tomorrow's opportunities through academic enrichment, mentoring and leadership development programming. Through the "Gift of Knowledge" program, Comerica is able to help hundreds of students in South Dallas gain access to school supplies and educational technology, as well as launch PSIR's first ever Virtual Summer Camp.

Kym's Kids

Human Services

Kym's Kids was established in 1994 to help abused, neglected and low- to moderate-income (LMI) children and families. The nonprofit offers year-round mentoring, tutoring, a food pantry (which distributes about 1,000 pounds per month), low-income housing, field trips to cultural events, books, school supplies/uniforms, clothing, furniture and vehicle donations. With Comerica's support, Kym's Kids was able to provide food and Personal Protective Equipment to hundreds of South Dallas children.

COMMUNITY PARTNERS

Harmony Community Development Corporation

Economic/Community Development

Harmony Community Development Corporation, established in 2001 is a catalyst for transforming communities to become whole and empowered. The organization was organized to stimulate the development of affordable housing, create business ownership and employment opportunities, combat crime, increase social services and provide other charitable and educational services in our community. Harmony targets residents of the South Oak Cliff area of Dallas with additional concentration throughout the southern sector of Dallas including Cedar Hill, DeSoto, Duncanville, and Lancaster. With Comerica's support Harmony is able to assist thousands of South Dallas residents through the provision of job placement, housing assistance and PPE.

The Dallas Entrepreneur Center

Economic/Community Development

Located in South Dallas' Redbird community, the Dallas Entrepreneur Center (DEC) Network is a nonprofit organization driving innovation and economic impact by helping entrepreneurs start, build and grow their businesses. With a innovation hubs across Dallas/Fort Worth, the DEC provides expert education, access to knowledgeable mentors and a vibrant community of like-minded entrepreneurs. In 2020, Comerica invested $250,000 in the DEC's COVID-19 Small Business Relief Fund that helps minority and small business owners whose business has been significantly affected by COVID-19. Comerica has also partnered with the DEC to host 16 Business $ense Bootcamp sessions with the organization over the past several years.

BUSINESS RESOURCE GROUPS

Comerica's Business Resource Groups play an integral role in its commitment to supporting the health and economic development of South Dallas. In just the last two years, Comerica's Business Resource Groups have provided thousands of dollars in support of the following organizations.

African American Museum of Dallas
Comerica provided program support to maintain and expand educational offerings through exhibitions, significant programs, workshops, lectures and other educational services that will facilitate awareness and understanding of African American history and culture. Comerica presented the Comerica Money $ense program as a component of the summer STEAM initiative "Science of Art." The African American Museum of Dallas offers the program on scholarship to LMI students who qualify for free and reduced lunch. About 83% of the students served through the African American Museum through its Science of Art STEAM Summer are LMI.

For Oak Cliff
Comerica supports educational programing responsive to the needs of the community, like the Pre-K through grade 12 academic enrichment program's transition to online due to COVID-19. For Oak Cliff provides culturally responsive initiatives in South Oak Cliff to liberate the community from systemic oppression, create a culture of education, and increase social mobility and social capital.

Regional Hispanic Contractors Association (RHCA)
Through RHCA, Comerica supports the men and women of the construction industry who have stepped up by continuing to deliver projects while meeting changing demands and regulations. RHCA provides resources and assistance to those that have had to pivot their services during the COVID-19 pandemic

Mount Auburn Parents and Community for Kids
Comerica has invested in classroom supplies for Mount Auburn Elementary School where more than 50% of the students in attendance are from LMI households.

NAACP Dallas
The NAACP Dallas has a commitment to those within low and moderate socio-economic communities. Comerica supports the NAACP ACT-SO (Afro-Academic Cultural Technological Scientific Olympics) and Youth Council focus on leadership development, as well as academic achievement that prepares students in STEM, cultural and financial education preparing them to compete in a global and competitive society. The Dallas NAACP ACT-SO program primarily serves that Dallas Independent School District where 84% of the students are from LMI households.

Dallas Black Chamber of Commerce and Greater Dallas Hispanic Chamber of Commerce
Through its corporate membership, Comerica supports business development and growth in the Dallas African American and Hispanic/Latino communities and South Dallas.

SERVICE

- In 2020, Comerica partnered with the Hear My Cry Foundation to host a free community mental health and pandemic drive through event in South Dallas. Volunteers handed out essential COVID-19 relief supplies, mental health items and groceries.

  The Hear My Cry Foundation is a 501(c)(3) charitable organization that was founded upon a mission to address the growing epidemic of suicide impacting communities and the under-served populations through programs and services.

- Last year, Comerica colleagues teamed up with local banking centers to donate a surplus of unused PPE items to Mount Auburn Elementary in Dallas. The team was able to collect and donate:
  - 9 large tubs of wipes
  - 8 large bottles of sanitizers
  - 10 boxes of gloves (various sizes)
  - 12 boxes of masks,100 bottles of personal size hand sanitizer

  In addition to the donation of PPE items, Comerica presented the school with a check to purchase additional school supplies and PPE items for students and staff.

- In 2020, Comerica colleagues taught several financial education sessions for the Wilkinson Center. The financial education sessions focused on topics like work readiness and elder fraud.

  The Wilkinson Center mission is to transform the lives of Dallas families by providing pathways to self-sufficiency with dignity and respect. They fulfill their mission by helping families face critical life challenges including food insecurity, lack of education, economic instability, unemployment and underemployment. All programs are provided free of charge to the community.

- In 2020, Comerica colleagues taught work readiness sessions to students participating in Mountain View College's BankWork$® program. The BankWork$® to train the next generation of bank employees. BankWork$® is an entirely free, eight-week program that prepares individuals for a career in the financial sector. The program covers essential skills and information needed to succeed in the financial sector such as business etiquette, money handling procedures and banking regulations.

Comerica®

News Releases

Comerica Bank Creates Business Banking Team to Serve Southern Sector of Dallas County

DALLAS, Sept. 20, 2022 /PRNewswire/ -- Comerica Bank has named **Trent Sampson**, **Jerry Collazo** and **Adriana Najera** to its newly-formed South Dallas Business Banking Team led by Group Manager Derric Hicks.

"As the leading bank for business, it is imperative that we raise expectations in all the communities where we live and serve," said Comerica Bank Dallas Market President Amanda Mahaney. "For many years, we have provided retail banking services and made community investments in the South Dallas community. Now, Derric and his team will focus on finding access to capital solutions for underserved entrepreneurs and small businesses."

Hicks, who joined the bank earlier this year, said he assembled a team that best represented the diverse communities the team will serve.

"This firm foundation will help our team build trust and cultivate key relationships as we continuously work to bridge the financial gap between conventional lending and meeting the needs of businesses in our footprint."

Sampson, who will serve as the DFW South Senior Relationship Manager, has been a fixture in the North Texas commercial banking community as well as at Comerica for more than 25 years. The Southern (La.) University graduate earned a bachelor's degree in finance and economics, and later completed his studies at Southern Methodist University Southwestern Graduate School of Banking. Sampson volunteers for the North Texas Food Bank and teaches personal finance courses in low- to moderate-income communities as a member of Comerica's Financial Education Brigade.

Collazo, a Business Banking Relationship Manager, has worked in banking for more than 15 years. A graduate of the University of Texas at Arlington, he holds a Bachelor of Science degree in Criminology with a minor in Spanish. Collazo is active in the community, participating in financial education panels for SCORE in Dallas and Fort Worth and the Dallas Mexican Consulate Office.

Najera has assumed the role of senior lending assistant after working as a member of Comerica's retail banking team for close to three years. In addition to her day-to-day responsibilities, Najera is a member of Comerica's North Texas Women's Forum and Mi Gente employee resource groups (ERG), designed to recruit and retain talent as well as provide personal and professional development opportunities among women and Latino employees, respectively.

The South Dallas Business Banking team is based in Comerica's R.L. Thornton building (5201 E. R L Thornton; Dallas, TX 75223).

Comerica Incorporated (NYSE: CMA) is a financial services company headquartered in Dallas, Texas, and strategically aligned by three business segments: The Commercial Bank, The Retail Bank and Wealth Management. Comerica focuses on relationships, and helping people and businesses be successful. In addition to Texas, Comerica Bank locations can be found in Arizona, California, Florida and Michigan, with select businesses operating in several other states, as well as in Canada and Mexico. Comerica reported total assets of $86.9 billion as of June 30, 2022.

SOURCE Comerica Bank

For further information: Carmen Branch, 214-462-6681

News Releases

Comerica Bank Creates Collaborative Community Space to Support Small Businesses in Dallas' Southern Sector

BusinessHQ will empower Comerica's community partners to deliver critical services to small businesses in high need, high opportunity areas.

DALLAS, Dec. 8, 2022 /PRNewswire/ -- Comerica Bank today revealed plans for **Comerica BusinessHQ**, a collaborative space that will provide integral services and value to small businesses in the Southern sector of Dallas.

Comerica is transforming idle real estate on the first floor of its R.L. Thornton location into a unique community resource that provides high-need, high-opportunity small businesses with the necessary tools to develop, grow and endure. Through a mix of coworking spaces, incubation fellowships and technical assistance, Comerica BusinessHQ will address the three essential needs of aspiring small businesses: capital, cultivation and connectivity.

"Comerica has long been invested in the South Dallas community, and we are taking our commitment a step further with the creation of Comerica BusinessHQ," said Irvin Ashford, Jr., Comerica Bank's Chief Community Officer. "It is imperative that we help provide solutions to the challenges facing entrepreneurs in this footprint."

BusinessHQ will function as a part of the Dallas Small Business Ecosystem and serve as an epicenter of vetted, credible community partners to present effective and impactful small business incubation and technical assistance. The project lead, Regional External Affairs Manager Brandon Q. Jones, has secured a growing roster of partners that includes Community Incubation Partner the Veteran Women's Enterprise Center (VWEC), as well as BCL of Texas, the City of Dallas, Dallas Black Chamber of Commerce, DreamSpring, Impact Ventures, National Youth Chamber of Commerce powered by Project Still I Rise, Philippine-American Chamber of Commerce of Texas DFW, State Fair of Texas, and the United Way of Metropolitan Dallas.

"To ensure this initiative is truly community-driven, we plan to empower our broad network of strategic community partners to facilitate programming and assist in identifying small businesses for BusinessHQ opportunities," said Jones. "The key findings from our community-based focus groups and meetings with local leaders, stakeholders and small business owners, indicated we should focus on the following areas – technology and connectivity, access and security and membership and exclusivity – to make the most impact as we continue to contribute to the Southern sector's economic revitalization efforts."

Essential features

- **Technology and connectivity** – The space will have free, flexible, temporary workspaces and turnkey access to high-speed, uninterrupted Wi-Fi; information security and privacy; printing; scanning; large scale projection video conferencing rooms; as well as well as space furnished with equipment for small-scale content creation needs. Technical assistance services also will be offered, which will be open to all small businesses and led by a strategic community partner.
- **Access and security** – BusinessHQ will be in a secure location and open Monday through Friday with extended hours and some weekend hours to reflect the reality of entrepreneurs.
- **Membership and exclusivity** – There will be a conscientious registration and vetting process for small businesses to gain access and membership to BusinessHQ.

BusinessHQ membership opportunities

- **Incubators** – BusinessHQ Community Partner VWEC will select small businesses for membership and administer the program. Incubators will receive dedicated/private office space, one-on-one cultivation support and consultations with small business capital providers, and exclusive access to the content creation studio.
- **Coworkers** – Strategic community partners will refer small businesses that are enrolled in or have completed formal technical assistance training. These entities will have access to private and/or shared office space or open workspace twice a week (subject to availability), one-on-one consultations with small business capital providers and exclusive access to the content creation space.

- **Community Coworkers** – Any small business operating in a high need, high opportunity area, with revenues less than $1 million, will have the opportunity to take advantage of the space. A BusinessHQ staff member will meet with a small business that is requesting access to help identify key need areas. Once a membership is confirmed, the community coworker can use shared, open workspaces (subject to availability) and BusinessHQ's library of resources for six months.

All small businesses utilizing BusinessHQ can grow as members and gain access to more benefits once the initial duration of their membership has ended.

More on BusinessHQ

A Comerica BusinessHQ Success Manager will oversee general operations of the community center, which will include client scheduling, event planning and membership operations.

The approximately 8,000-square-foot area, located at 5201 E. R.L. Thornton, is currently undergoing renovations. When it reopens in March 2023, it will have clear, engaging signage illuminated with blue lights at night.

Comerica Incorporated (NYSE: CMA) is a financial services company headquartered in Dallas, Texas, and strategically aligned by three business segments: The Commercial Bank, The Retail Bank and Wealth Management. Comerica focuses on relationships, and helping people and businesses be successful. In addition to Texas, Comerica Bank locations can be found in Arizona, California, Florida and Michigan, with select businesses operating in several other states, as well as in Canada and Mexico. Comerica reported total assets of $84.1 billion as of Sept. 30, 2022.

SOURCE Comerica Bank

For further information: MEDIA CONTACT: Carmen Branch, (214) 462-6681

COMERICA BANK
BANKING CENTER LOCATIONS
TX CRA ASSESSMENT AREAS
AS OF 4/1/2024

MSA Name	CRA Name	Branch	Location	Address	City, State, Zip	County	Census Tract	Income Level	Minority*
AUSTIN-ROUND ROCK-SAN MARCOS	AUSTIN	772	Northeast Austin	2315 E Anderson Ln	Austin, TX 78752	TRAVIS	0402.00	MODERATE	Y
AUSTIN-ROUND ROCK-SAN MARCOS	AUSTIN	653	Cedar Park	810 E Whitestone Blvd	Cedar Park, TX 78613	WILLIAMSON	0203.49	MODERATE	N
AUSTIN-ROUND ROCK-SAN MARCOS	AUSTIN	651	Parmer & I-35	13200 N IH 35	Austin, TX 78753	TRAVIS	0421.00	MIDDLE	Y
AUSTIN-ROUND ROCK-SAN MARCOS	AUSTIN	652	Avery Ranch	14950 Avery Ranch Blvd	Austin, TX 78717	WILLIAMSON	0205.08	MIDDLE	Y
AUSTIN-ROUND ROCK-SAN MARCOS	AUSTIN	453	35th-Jefferson	1701 W 35th St	Austin, TX 78703	TRAVIS	0016.03	UPPER	N
AUSTIN-ROUND ROCK-SAN MARCOS	AUSTIN	454	Anderson-Burnet	7820 Burnet Rd	Austin, TX 78757	TRAVIS	0015.01	UPPER	N
AUSTIN-ROUND ROCK-SAN MARCOS	AUSTIN	774	Tarrytown	2414 Exposition Blvd	Austin, TX 78703	TRAVIS	0016.03	UPPER	N
AUSTIN-ROUND ROCK-SAN MARCOS	AUSTIN	769	Pflugerville	1713 FM 685 Suite 170	Plugerville, TX 78660	TRAVIS	0470.00	UPPER	Y
AUSTIN-ROUND ROCK-SAN MARCOS	AUSTIN	624	Westlake-Bee Cave Rd	3801 Bee Cave Rd	West Lake Hills, TX 78746	TRAVIS	0019.18	UPPER	N
AUSTIN-ROUND ROCK-SAN MARCOS	AUSTIN	773	Downtown Austin	300 W 6th St	Austin, TX 78701	TRAVIS	0011.01	NA	N
DALLAS-FORT WORTH-ARLINGTON	DALLAS-FORT WORTH METROPLEX	399	Wheatland-I20	2875 W Wheatland Rd	Dallas, TX 75237	DALLAS	0166.35	LOW	Y
DALLAS-FORT WORTH-ARLINGTON	DALLAS-FORT WORTH METROPLEX	460	Mockingbird-Stemmons	1250 Mockingbird Ln, Suite 100	Dallas, TX 75247	DALLAS	0100.01	LOW	Y
DALLAS-FORT WORTH-ARLINGTON	DALLAS-FORT WORTH METROPLEX	755	Forest-Plano	10601 Forest Ln	Dallas, TX 75243	DALLAS	0190.19	LOW	Y
DALLAS-FORT WORTH-ARLINGTON	DALLAS-FORT WORTH METROPLEX	464	Duncanville	338 S Cedar Ridge	Duncanville, TX 75116	DALLAS	0165.18	LOW	Y
DALLAS-FORT WORTH-ARLINGTON	DALLAS-FORT WORTH METROPLEX	627	Bryant Irvin & Overton Ridge	5925 Overton Ridge Blvd	Fort Worth, TX 76132	TARRANT	1055.13	LOW	Y
DALLAS-FORT WORTH-ARLINGTON	DALLAS-FORT WORTH METROPLEX	746	Lewisville	1686 S Hwy 121	Lewisville, TX 75067	DENTON	0217.39	LOW	Y
DALLAS-FORT WORTH-ARLINGTON	DALLAS-FORT WORTH METROPLEX	644	Towne Centre-635	18965 LBJ Fwy	Mesquite, TX 75150	DALLAS	0178.15	LOW	Y
DALLAS-FORT WORTH-ARLINGTON	DALLAS-FORT WORTH METROPLEX	732	Lamar-Lincoln	707 Lamar Blvd E	Arlington, TX 76011	TARRANT	1131.18	MODERATE	Y
DALLAS-FORT WORTH-ARLINGTON	DALLAS-FORT WORTH METROPLEX	456	Fort Worth-Bahama	2727 Fort Worth Ave	Dallas, TX 75211	DALLAS	0069.00	MODERATE	Y
DALLAS-FORT WORTH-ARLINGTON	DALLAS-FORT WORTH METROPLEX	727	R. L. Thornton	5201 E R L Thornton Fwy	Dallas, TX 75223	DALLAS	0024.00	MODERATE	Y
DALLAS-FORT WORTH-ARLINGTON	DALLAS-FORT WORTH METROPLEX	734	Forest-Webb Chapel	3115 Forest Lane	Dallas, TX 75234	DALLAS	0096.05	MODERATE	Y
DALLAS-FORT WORTH-ARLINGTON	DALLAS-FORT WORTH METROPLEX	735	Wynnewood Center	753 W Illinois Ave	Dallas, TX 75224	DALLAS	0062.00	MODERATE	Y
DALLAS-FORT WORTH-ARLINGTON	DALLAS-FORT WORTH METROPLEX	752	Garland-Naaman Forest	4950 N Garland Ave	Garland, TX 75040	DALLAS	0190.27	MODERATE	Y
DALLAS-FORT WORTH-ARLINGTON	DALLAS-FORT WORTH METROPLEX	657	Belt Line Rd-Hwy 161	4901 N Belt Line Rd	Irving, TX 75038	DALLAS	0141.60	MODERATE	Y
DALLAS-FORT WORTH-ARLINGTON	DALLAS-FORT WORTH METROPLEX	738	Irving Blvd-O'Connor	301 W Irving Blvd	Irving, TX 75060	DALLAS	0149.03	MODERATE	Y
DALLAS-FORT WORTH-ARLINGTON	DALLAS-FORT WORTH METROPLEX	731	Cooper	4145 S. Cooper St.	Arlington, TX 76015	TARRANT	1115.25	MIDDLE	Y
DALLAS-FORT WORTH-ARLINGTON	DALLAS-FORT WORTH METROPLEX	632	Bedford	2120 Central Dr	Bedford, TX 76021	TARRANT	1136.28	MIDDLE	Y
DALLAS-FORT WORTH-ARLINGTON	DALLAS-FORT WORTH METROPLEX	763	Josey-Trinity Mills	2625 N Josey Ln	Carrollton, TX 75007	DALLAS	0137.19	MIDDLE	Y
DALLAS-FORT WORTH-ARLINGTON	DALLAS-FORT WORTH METROPLEX	461	Galleria	5006 Verde Valley Ln	Dallas, TX 75254	DALLAS	0136.24	MIDDLE	Y
DALLAS-FORT WORTH-ARLINGTON	DALLAS-FORT WORTH METROPLEX	463	Greenville-Lovers	5302 Greenville Ave	Dallas, TX 75206	DALLAS	0079.09	MIDDLE	Y
DALLAS-FORT WORTH-ARLINGTON	DALLAS-FORT WORTH METROPLEX	647	Preston Rd-Mapleshade	19176 Preston Rd	Dallas, TX 75252	COLLIN	0317.09	MIDDLE	Y
DALLAS-FORT WORTH-ARLINGTON	DALLAS-FORT WORTH METROPLEX	718	Bishop-Colorado	1222 N Bishop Ave	Dallas, TX 75208	DALLAS	0042.01	MIDDLE	Y
DALLAS-FORT WORTH-ARLINGTON	DALLAS-FORT WORTH METROPLEX	722	Garland-Jupiter	11155 Garland Rd	Dallas, TX 75218	DALLAS	0128.02	MIDDLE	Y
DALLAS-FORT WORTH-ARLINGTON	DALLAS-FORT WORTH METROPLEX	740	Skillman-Abrams	6410 Larmanda St	Dallas, TX 75231	DALLAS	0078.09	MIDDLE	N
DALLAS-FORT WORTH-ARLINGTON	DALLAS-FORT WORTH METROPLEX	744	Midway-Spring Valley	4102 Spring Valley Rd	Dallas, TX 75244	DALLAS	0138.06	MIDDLE	Y
DALLAS-FORT WORTH-ARLINGTON	DALLAS-FORT WORTH METROPLEX	767	Hampton-Wintergreen	1483 N Hampton Rd	DeSoto, TX 75115	DALLAS	0166.18	MIDDLE	Y
DALLAS-FORT WORTH-ARLINGTON	DALLAS-FORT WORTH METROPLEX	398	Camp Bowie-Ridglea	6388 Camp Bowie Blvd	Fort Worth, TX 76116	TARRANT	1024.01	MIDDLE	N
DALLAS-FORT WORTH-ARLINGTON	DALLAS-FORT WORTH METROPLEX	625	Fossil Creek	4351 Western Center Blvd	Fort Worth, TX 76137	TARRANT	1139.16	MIDDLE	Y
DALLAS-FORT WORTH-ARLINGTON	DALLAS-FORT WORTH METROPLEX	719	Page & Tollway	8422 Dallas Pkwy	Frisco, TX 75034	COLLIN	0304.10	MIDDLE	Y
DALLAS-FORT WORTH-ARLINGTON	DALLAS-FORT WORTH METROPLEX	758	Parker-Premier	3310 Premier Dr	Plano, TX 75023	COLLIN	0316.11	MIDDLE	Y
DALLAS-FORT WORTH-ARLINGTON	DALLAS-FORT WORTH METROPLEX	733	Richardson-Beltline	1201 E Belt Line Rd	Richardson, TX 75081	DALLAS	0190.39	MIDDLE	Y
DALLAS-FORT WORTH-ARLINGTON	DALLAS-FORT WORTH METROPLEX	745	Campbell-Central	910 E Campbell Rd	Richardson, TX 75081	DALLAS	0190.53	MIDDLE	Y
DALLAS-FORT WORTH-ARLINGTON	DALLAS-FORT WORTH METROPLEX	764	Central-Spring Valley	811 S Central Expy	Richardson, TX 75080	DALLAS	0191.01	MIDDLE	Y
DALLAS-FORT WORTH-ARLINGTON	DALLAS-FORT WORTH METROPLEX	455	The Colony	4730 State Hwy 121	The Colony, TX 75056	DENTON	0216.53	MIDDLE	Y
DALLAS-FORT WORTH-ARLINGTON	DALLAS-FORT WORTH METROPLEX	725	Waxahachie	820 Ferris Ave	Waxahachie, TX 75165	ELLIS	0606.01	MIDDLE	N
DALLAS-FORT WORTH-ARLINGTON	DALLAS-FORT WORTH METROPLEX	748	McDermott-75	805 W McDermott Dr	Allen, TX 75013	COLLIN	0315.10	UPPER	N
DALLAS-FORT WORTH-ARLINGTON	DALLAS-FORT WORTH METROPLEX	757	Stacy Rd-Angel Parkway	1610 E Stacy Rd	Allen, TX 75002	COLLIN	0314.14	UPPER	N
DALLAS-FORT WORTH-ARLINGTON	DALLAS-FORT WORTH METROPLEX	749	Coppell	128 N Denton Tap Rd	Coppell, TX 75019	DALLAS	0141.35	UPPER	Y
DALLAS-FORT WORTH-ARLINGTON	DALLAS-FORT WORTH METROPLEX	471	Snider Plaza	6829 Hillcrest Ave	Dallas, TX 75205	DALLAS	0194.00	UPPER	N
DALLAS-FORT WORTH-ARLINGTON	DALLAS-FORT WORTH METROPLEX	472	Lovers Lane-Devonshire	5647 W Lovers Lane	Dallas, TX 75209	DALLAS	0073.01	UPPER	N
DALLAS-FORT WORTH-ARLINGTON	DALLAS-FORT WORTH METROPLEX	710	Bent Tree	4581 Frankford Rd	Dallas, TX 75287	COLLIN	0317.11	UPPER	N
DALLAS-FORT WORTH-ARLINGTON	DALLAS-FORT WORTH METROPLEX	720	Woodall Maple-Routh	2121 Maple Routh Connection	Dallas, TX 75201	DALLAS	0017.03	UPPER	N
DALLAS-FORT WORTH-ARLINGTON	DALLAS-FORT WORTH METROPLEX	721	Cole-Fitzhugh	3202 N Fitzhugh Ave	Dallas, TX 75204	DALLAS	0007.05	UPPER	N
DALLAS-FORT WORTH-ARLINGTON	DALLAS-FORT WORTH METROPLEX	723	Abrams-Goliad	2311 Abrams Rd	Dallas, TX 75214	DALLAS	0011.02	UPPER	N
DALLAS-FORT WORTH-ARLINGTON	DALLAS-FORT WORTH METROPLEX	729	Forest-Inwood	5200 Forest Ln	Dallas, TX 75244	DALLAS	0134.00	UPPER	N
DALLAS-FORT WORTH-ARLINGTON	DALLAS-FORT WORTH METROPLEX	736	Mockingbird-Abrams	6260 E Mockingbird Ln	Dallas, TX 75214	DALLAS	0002.01	UPPER	N

Minority*: "Y" = 50% or greater

COMERICA BANK
BANKING CENTER LOCATIONS
TX CRA ASSESSMENT AREAS
AS OF 4/1/2024

MSA Name	CRA Name	Branch	Location	Address	City, State, Zip	County	Census Tract	Income Level	Minority*
DALLAS-FORT WORTH-ARLINGTON	DALLAS-FORT WORTH METROPLEX	743	Preston Center	8225 Preston Rd	Dallas, TX 75225	DALLAS	0073.01	UPPER	N
DALLAS-FORT WORTH-ARLINGTON	DALLAS-FORT WORTH METROPLEX	761	Comerica Bank Tower	1717 Main St	Dallas, TX 75201	DALLAS	0031.03	UPPER	Y
DALLAS-FORT WORTH-ARLINGTON	DALLAS-FORT WORTH METROPLEX	783	NorthPark	8850 Boedeker Dr	Dallas, TX 75225	DALLAS	0078.01	UPPER	N
DALLAS-FORT WORTH-ARLINGTON	DALLAS-FORT WORTH METROPLEX	457	8th-Magnolia	1560 W Magnolia Ave	Fort Worth, TX 76104	TARRANT	1237.00	UPPER	N
DALLAS-FORT WORTH-ARLINGTON	DALLAS-FORT WORTH METROPLEX	458	Sundance Square-The Carnegie	421 W 3rd St	Fort Worth, TX 76102	TARRANT	1233.02	UPPER	Y
DALLAS-FORT WORTH-ARLINGTON	DALLAS-FORT WORTH METROPLEX	717	Las Colinas-114	1050 W John Carpenter Fwy	Irving, TX 75039	DALLAS	0141.59	UPPER	Y
DALLAS-FORT WORTH-ARLINGTON	DALLAS-FORT WORTH METROPLEX	466	Mansfield	2901 Hwy 157 N	Mansfield, TX 76063	TARRANT	1114.06	UPPER	N
DALLAS-FORT WORTH-ARLINGTON	DALLAS-FORT WORTH METROPLEX	646	Coit-121	3700 State Highway 121	Plano, TX 75025	COLLIN	0316.39	UPPER	Y
DALLAS-FORT WORTH-ARLINGTON	DALLAS-FORT WORTH METROPLEX	753	Chapel Hill-Tollway	2560 Dallas Pkwy	Plano, TX 75093	COLLIN	0316.68	UPPER	N
DALLAS-FORT WORTH-ARLINGTON	DALLAS-FORT WORTH METROPLEX	760	Preston at Headquarters	8208 Preston Rd	Plano, TX 75024	COLLIN	0316.60	UPPER	Y
HOUSTON-PASADENA-THE WOODLANDS	HOUSTON	519	Cypress Station	855 FM 1960 W	Houston, TX 77090	HARRIS	5503.04	LOW	Y
HOUSTON-PASADENA-THE WOODLANDS	HOUSTON	658	Greenspoint	370 Greens Rd	Houston, TX 77060	HARRIS	2401.02	LOW	Y
HOUSTON-PASADENA-THE WOODLANDS	HOUSTON	781	Memorial	14606 Memorial Dr	Houston, TX 77079	HARRIS	4504.01	LOW	Y
HOUSTON-PASADENA-THE WOODLANDS	HOUSTON	789	Galena Park	1515 Clinton Dr	Galena Park, TX 77547	HARRIS	2337.02	MODERATE	Y
HOUSTON-PASADENA-THE WOODLANDS	HOUSTON	511	Mangum	2201 Mangum Rd	Houston, TX 77092	HARRIS	5205.01	MODERATE	Y
HOUSTON-PASADENA-THE WOODLANDS	HOUSTON	536	Almeda	13300 Almeda Rd	Houston, TX 77045	HARRIS	3306.00	MODERATE	Y
HOUSTON-PASADENA-THE WOODLANDS	HOUSTON	600	Northshore	12727 East Fwy	Houston, TX 77015	HARRIS	2327.04	MODERATE	Y
HOUSTON-PASADENA-THE WOODLANDS	HOUSTON	779	Northwest 290-Fairbanks	14104 Northwest Fwy	Houston, TX 77040	HARRIS	5342.03	MODERATE	Y
HOUSTON-PASADENA-THE WOODLANDS	HOUSTON	784	Airport	9100 Airport Blvd	Houston, TX 77061	HARRIS	3333.02	MODERATE	Y
HOUSTON-PASADENA-THE WOODLANDS	HOUSTON	788	Lockwood	800 Lockwood Dr	Houston, TX 77020	HARRIS	2125.00	MODERATE	Y
HOUSTON-PASADENA-THE WOODLANDS	HOUSTON	609	Humble West	8450 FM 1960 Bypass Rd W	Humble, TX 77338	HARRIS	2415.01	MODERATE	Y
HOUSTON-PASADENA-THE WOODLANDS	HOUSTON	533	Pasadena-Spencer	4041 Spencer Hwy	Pasadena, TX 77504	HARRIS	3238.02	MODERATE	Y
HOUSTON-PASADENA-THE WOODLANDS	HOUSTON	538	Deer Lake	1500 Center St	Deer Park, TX 77536	HARRIS	3425.00	MIDDLE	N
HOUSTON-PASADENA-THE WOODLANDS	HOUSTON	496	Champions	6333 FM 1960 Rd W	Houston, TX 77069	HARRIS	5514.00	MIDDLE	Y
HOUSTON-PASADENA-THE WOODLANDS	HOUSTON	628	Hwy 249-Louetta Rd	10939 Louetta Rd	Houston, TX 77070	HARRIS	5542.02	MIDDLE	Y
HOUSTON-PASADENA-THE WOODLANDS	HOUSTON	643	Windermere-1960	11990 FM 1960 W	Houston, TX 77065	HARRIS	5524.01	MIDDLE	Y
HOUSTON-PASADENA-THE WOODLANDS	HOUSTON	677	Highway 6	6985 Hwy 6 N	Houston, TX 77084	HARRIS	5413.01	MIDDLE	Y
HOUSTON-PASADENA-THE WOODLANDS	HOUSTON	780	Gessner-Kempwood	2820 Gessner Dr	Houston, TX 77080	HARRIS	5220.01	MIDDLE	Y
HOUSTON-PASADENA-THE WOODLANDS	HOUSTON	537	Bellaire	5408 Bissonet St	Bellaire, TX 77401	HARRIS	4209.00	UPPER	N
HOUSTON-PASADENA-THE WOODLANDS	HOUSTON	791	Friendswood	203 S Friendswood Dr	Friendswood, TX 77546	GALVESTON	7202.00	UPPER	N
HOUSTON-PASADENA-THE WOODLANDS	HOUSTON	499	Heights	414 W 19th St	Houston, TX 77008	HARRIS	5113.01	UPPER	N
HOUSTON-PASADENA-THE WOODLANDS	HOUSTON	514	Upper Kirby	2575 Kirby Dr	Houston, TX 77019	HARRIS	4111.00	UPPER	N
HOUSTON-PASADENA-THE WOODLANDS	HOUSTON	520	2 Riverway	2 Riverway	Houston, TX 77056	HARRIS	4317.01	UPPER	N
HOUSTON-PASADENA-THE WOODLANDS	HOUSTON	532	Bayou Bend	5757 Memorial Dr	Houston, TX 77007	HARRIS	5108.03	UPPER	N
HOUSTON-PASADENA-THE WOODLANDS	HOUSTON	535	Clear Lake	16211 Space Center Blvd	Houston, TX 77062	HARRIS	3404.00	UPPER	N
HOUSTON-PASADENA-THE WOODLANDS	HOUSTON	649	Berrington-Hwy 6	8707 Highway 6 S	Houston, TX 77083	FORT BEND	6724.01	UPPER	Y
HOUSTON-PASADENA-THE WOODLANDS	HOUSTON	706	Buffalo Speedway	3135 Southwest Fwy	Houston, TX 77098	HARRIS	4118.02	UPPER	N
HOUSTON-PASADENA-THE WOODLANDS	HOUSTON	708	San Felipe-Winrock	6412 San Felipe St	Houston, TX 77057	HARRIS	4315.03	UPPER	N
HOUSTON-PASADENA-THE WOODLANDS	HOUSTON	711	Briar Forest-City West	10489 Briar Forest Dr	Houston, TX 77042	HARRIS	4509.00	UPPER	N
HOUSTON-PASADENA-THE WOODLANDS	HOUSTON	713	Hedwig Village	8899 Katy Fwy	Houston, TX 77024	HARRIS	4305.00	UPPER	N
HOUSTON-PASADENA-THE WOODLANDS	HOUSTON	766	Medical Center-Morningside	2337 W Holcombe Blvd	Houston, TX 77030	HARRIS	4122.02	UPPER	N
HOUSTON-PASADENA-THE WOODLANDS	HOUSTON	787	Two Shell Plaza	811 Louisiana St	Houston, TX 77002	HARRIS	9807.00	UPPER	N
HOUSTON-PASADENA-THE WOODLANDS	HOUSTON	626	Atascocita	6803 FM 1960 Rd E	Humble, TX 77346	HARRIS	2507.02	UPPER	N
HOUSTON-PASADENA-THE WOODLANDS	HOUSTON	635	Katy	810 S Mason Rd	Katy, TX 77450	HARRIS	4551.04	UPPER	N
HOUSTON-PASADENA-THE WOODLANDS	HOUSTON	641	Westheimer Pkwy-Grand Pkwy	23330 Westheimer Pkwy	Katy, TX 77494	FORT BEND	6730.05	UPPER	N
HOUSTON-PASADENA-THE WOODLANDS	HOUSTON	659	Research Forest-Six Pines	1600 Research Forest Dr	Shenandoah, TX 77381	MONTGOMERY	6907.02	UPPER	N
HOUSTON-PASADENA-THE WOODLANDS	HOUSTON	648	Fluor Daniel Drive-Highway 6	1525 Highway 6	Sugar Land, TX 77478	FORT BEND	6721.00	UPPER	N
HOUSTON-PASADENA-THE WOODLANDS	HOUSTON	782	Sugar Creek	1 Sugar Creek Center Blvd	Sugar Land, TX 77478	FORT BEND	6721.00	UPPER	N
HOUSTON-PASADENA-THE WOODLANDS	HOUSTON	707	Woodlands Parkway-Kuykendahl	6417 Woodlands Pkwy	The Woodlands, TX 77381	MONTGOMERY	6913.01	UPPER	N
HOUSTON-PASADENA-THE WOODLANDS	HOUSTON	715	Gulfgate	200 Gulfgate Mall	Houston, TX 77087	HARRIS	3117.02	NA	Y
HOUSTON-PASADENA-THE WOODLANDS	HOUSTON	623	Pearland	11151 Broadway St	Pearland, TX 77584	BRAZORIA	6606.07	NA	Y
NA	BANK OF HILLS	385	Kerrville Main	1075 Junction Hwy	Kerrville, TX 78028	KERR	9604.04	MODERATE	N
NA	BANK OF HILLS	386	Kerrville South	1015 Sidney Baker S	Kerrville, TX 78028	KERR	9606.01	MODERATE	N
NA	BANK OF HILLS	389	Ingram	3186 Junction Hwy	Ingram, TX 78025	KERR	9603.03	MIDDLE	N
SAN ANTONIO-NEW BRAUNFELS	SAN ANTONIO	587	Eastside	403 S WW White Rd	San Antonio, TX 78219	BEXAR	1309.00	MODERATE	Y
SAN ANTONIO-NEW BRAUNFELS	SAN ANTONIO	589	Highway 281	13750 San Pedro	San Antonio, TX 78232	BEXAR	1211.23	MODERATE	Y

Minority*: "Y" = 50% or greater

COMERICA BANK
BANKING CENTER LOCATIONS
TX CRA ASSESSMENT AREAS
AS OF 4/1/2024

MSA Name	CRA Name	Branch	Location	Address	City, State, Zip	County	Census Tract	Income Level	Minority*
SAN ANTONIO-NEW BRAUNFELS	SAN ANTONIO	593	North Loop 410	615 NW Loop 410	San Antonio, TX 78216	BEXAR	1912.02	MODERATE	Y
SAN ANTONIO-NEW BRAUNFELS	SAN ANTONIO	588	Alamo Heights	4040 Broadway	San Antonio, TX 78209	BEXAR	1920.00	MIDDLE	Y
SAN ANTONIO-NEW BRAUNFELS	SAN ANTONIO	591	Downtown San Antonio	100 N Santa Rosa St	San Antonio, TX 78207	BEXAR	1101.00	MIDDLE	Y
SAN ANTONIO-NEW BRAUNFELS	SAN ANTONIO	388	Comfort	608 Front St	Comfort, TX 78013	KENDALL	9701.01	UPPER	N

TOTAL NUMBER OF BANKING CENTERS: 116

Minority*: "Y" = 50% or greater

Texas Banking Center Hours as of 4.1.2024

BC#	BC Name	Address	City	State	Zip Code	Lobby Mon-Thurs	Lobby Fri	Lobby Sat	DT Mon-Thurs	DT Fri	DT Sat
385	Kerrville Main	1075 Junction Hwy	Kerrville	TX	78028	9-4	9-6	Closed	8-5	8-6	9-12
386	Kerrville South	1015 Sidney Baker S	Kerrville	TX	78028	9-4	9-6	Closed	8-5	8-6	9-12
388	Comfort	608 Front St	Comfort	TX	78013	9-4	9-6	Closed	8-5	8-6	Closed
389	Ingram	3186 Junction Hwy	Ingram	TX	78025	9-4	9-6	Closed	8-5	8-6	Closed
398	Camp Bowie - Ridglea	6388 Camp Bowie Blvd	Fort Worth	TX	76116	9-4	9-5	9-12	8-5	8-6	9-12
399	Wheatland-I20	2875 W. Wheatland Rd	Dallas	TX	75237	9-4	9-5	Closed	8-5	8-6	9-12
453	35th & Jefferson	1701 W. 35th St	Austin	TX	78703	9-4	9-5	Closed	9-5	9-5	Closed
454	Anderson-Burnet	7820 Burnet Rd.	Austin	TX	78757	9-4	9-5	9-12	9-5	9-5	9-12
455	The Colony	4730 SH 121	The Colony	TX	75056	9-4	9-5	Closed	BConn 7-9	BConn 7-9	BConn 7-4
456	Fort Worth-Bahama	2727 Fort Worth Avenue	Dallas	TX	75211	9-4	9-5	Closed	8-5	8-6	9-12
457	8th - Magnolia	1560 W. Magnolia Ave.	Fort Worth	TX	76104	9-4	9-5	Closed	8-5	8-6	Closed
458	Sundance Square - The Carnegie	421 W. 3rd St. Ste. 101	Fort Worth	TX	76102	9-5	9-5	Closed	N/A	N/A	N/A
460	Mockingbird -Stemmons	1250 Mockingbird Lane Ste. 1	Dallas	TX	75247	9-4	9-5	Closed	8-5	8-6	Closed
461	Galleria	5006 Verde Valley Ln	Dallas	TX	75254	9-4	9-5	Closed	8-5	8-6	Closed
463	Greenville-Lovers Ln	5302 Greenville Ave.	Dallas	TX	75206	9-4 Closed from 1:00 p.m. to 2:00 p.m. daily.	9-5 Closed from 1:00 p.m. to 2:00 p.m. daily.	Closed	BConn 7-9	BConn 7-9	BConn 7-4
464	Duncanville	338 S. Cedar Ridge	Duncanville	TX	75116	9-4	9-5	9-12	8-5	8-6	9-12
466	Mansfield Financial Center	2901 Hwy 157 N	Mansfield	TX	76063	9-4	9-5	Closed	8-5	8-6	Closed
471	Snider Plaza	6829 Hillcrest Ave.	Dallas	TX	75205	9-4	9-5	Closed	BConn 7-9	BConn 7-9	BConn 7-4
472	Lovers-Devonshire	5647 West Lovers Lane	Dallas	TX	75209	9-4	9-5	Closed	BConn 7-9	BConn 7-9	BConn 7-4
496	Champions	6333 FM 1960 Rd	W Houston	TX	77069	9-4	9-6	Closed	8-5	8-6	Closed
499	Heights	414 W. 19th St.	Houston	TX	77008	9-4	9-6	9-12	8-5	8-6	9-12
511	Mangum	2201 Mangum Rd	Houston	TX	77092	9-4	9-6	9-12	8-5	8-6	9-12
514	Upper Kirby	2575 Kirby Dr.	Houston	TX	77019	9-4	9-5	Closed	BConn 7-9	BConn 7-9	BConn 7-4
519	Cypress Station	855 FM 1960 W	Houston	TX	77090	9-4	9-5	9-12	BConn 7-9	BConn 7-9	BConn 7-4
520	2 Riverway	2 Riverway, Ste. 160	Houston	TX	77056	9-4 Closed from 1:00 p.m. to 2:00 p.m. daily.	9-4 Closed from 1:00 p.m. to 2:00 p.m. daily.	Closed	BConn 7-9	BConn 7-9	BConn 7-4
532	Bayou Bend	5757 Memorial Dr	Houston	TX	77007	9-4	9-5	Closed	8-5	8-6	Closed
533	Spencer Highway	4041 Spencer Hwy	Pasadena	TX	77504	9-4	9-5	9-12	8-5	8-6	9-12
535	Clear Lake	16211 Space Center	Houston	TX	77062	9-4	9-6	9-12	8-5	8-6	9-12
536	Almeda	13300 Almeda Rd	Houston	TX	77045	9-4	9-6	9-12	8-5	8-6	9-12
537	Bellaire	5408 Bissonnet St	Bellaire	TX	77401	9-4	9-5	9-12	8-5	8-6	9-12
538	Deer Park	1500 Center St.	Deer Park	TX	77536	9-4	9-5	Closed	8-5	8-6	Closed
587	Eastside -San Antonio	230 S WW White Rd	San Antonio	TX	78219	9-4	9-5	9-12	BConn 7-9	BConn 7-9	BConn 7-4
588	Alamo Heights	4040 Broadway, Ste. 110	San Antonio	TX	78209	9-4	9-5	Closed	N/A	N/A	N/A
589	Highway 281	13750 San Pedro, Ste. 100	San Antonio	TX	78232	9-4	9-5	Closed	8-5	8-5	Closed
591	Downtown San Antonio	100 N Santa Rosa St. Ste110	San Antonio	TX	78207	9-4	9-5	Closed	8-5	8-5	Closed
593	North Loop 410	615 NW Loop 410 Ste. 100	San Antonio	TX	78216	9-4	9-5	9-12			
600	Northshore	12727 E Fwy	Houston	TX	77015	9-4	9-6	9-12	8-5	8-6	9-12
609	Humble West	8450 FM 1960 Bypass Rd W	Humble	TX	77338	9-4	9-5	9-12	8-5	8-6	9-12
623	Pearland	11151 Broadway	Pearland	TX	77584	9-4	9-5	9-12	8-5	8-6	9-12
624	Westlake-Bee Cave Rd.	3801 Bee Cave Road	West Lake Hills	TX	78746	9-4	9-5	Closed	9-5	9-5	Closed
625	Fossil Creek	4351 Western Center	Fort Worth	TX	76137	9-4	9-5	Closed	8-5	8-6	Closed
626	Atascocita	6803 FM 1960 Rd. E.	Humble	TX	77346	9-4	9-5	Closed	8-5	8-6	Closed
627	Bryant Irvin & Overton Ridge	5925 Overton Ridge	Fort Worth	TX	76132	9-4	9-5	Closed	8-5	8-6	Closed
628	Highway 249 / Louetta	10939 Louetta Road	Houston	TX	77070	9-4	9-5	9-12	8-5	8-6	9-12

632	Bedford	2120 Central Drive	Bedford	TX	76021	9-4	9-6	9-12	8-5	8-6	9-12
BC#	**BC Name**	**Address**	**City**	**State**	**Zip Code**	**Lobby Mon-Thurs**	**Lobby Fri**	**Lobby Sat**	**DT Mon-Thurs**	**DT Fri**	**DT Sat**
635	Katy Mason	810 South Mason Road	Katy	TX	77450	9-4	9-6	9-12	8-5	8-6	9-12
641	Westheimer Pkwy	23330 Westheimer Pkwy	Katy	TX	77494	9-4	9-5	Closed	BConn 7-9	BConn 7-9	BConn 7-4
643	Windermere-1960	11990 FM 1960 Road West	Houston	TX	77065	9-4	9-5	9-12	8-5	8-6	9-12
644	Towne Centre-635	18965 LBJ Frwy	Mesquite	TX	75150	9-4	9-5	Closed	BConn 7-9	BConn 7-9	BConn 7-4
646	Coit-121	3700 S.H. 121	Plano	TX	75025	9-4 Closed from 1:00 p.m. to 2:00 p.m. daily.	9-5 Closed from 1:00 p.m. to 2:00 p.m. daily.	Closed	BConn 7-9	BConn 7-9	BConn 7-4
647	Preston Rd-Mapleshade	19176 Preston Rd	Dallas	TX	75252	9-4 Closed from 1:00 p.m. to 2:00 p.m. daily.	9-5 Closed from 1:00 p.m. to 2:00 p.m. daily.	Closed	BConn 7-9	BConn 7-9	BConn 7-4
648	Fluor Daniel Dr-Hwy 6	1525 Highway 6	Sugar Land	TX	77478	9-4	9-5	Closed	BConn 7-9	BConn 7-9	BConn 7-4
649	Berrington-Hwy 6	8707 Hwy 6 South	Houston	TX	77083	9-4	9-6	Closed	BConn 7-9	BConn 7-9	BConn 7-4
651	Parmer & I-35	13200 N. IH 35, Bldg. C	Austin	TX	78753	9-4	9-5	Closed	BConn 7-9	BConn 7-9	BConn 7-4
652	Avery Ranch	14950 Avery Ranch Blvd	Austin	TX	78717	9-4	9-5	Closed	9-5	9-5	Closed
653	Cedar Park	810 E. Whitestone Blvd Bldg C	Cedar Park	TX	78613	9-4	9-5	9-12	9-5	9-5	9-12
657	Belt Line Rd - Hwy 161	4901 N. Belt Line Rd	Irving	TX	75038	9-4	9-5	Closed	8-5	8-6	9-12
658	Greenspoint	370 Greens Rd	Houston	TX	77060	9-4	9-5	Closed	8-5	8-6	9-12
659	Research Forest	1600 Research Forest Dr,	Shenandoah	TX	77381	9-4	9-5	9-12	8-5	8-6	9-12
677	Highway 6	6985 Hwy 6 N	Houston	TX	77084	9-4	9-6	9-12	8-5	8-6	9-12
706	Buffalo Speedway	3135 Southwest Frwy	Houston	TX	77098	9-4	9-5	Closed	8-5	8-6	Closed
707	Woodlands Pkwy	6417 Woodlands Pkwy	Woodlands	TX	77381	9-4	9-5	Closed	BConn 7-9	BConn 7-9	BConn 7-4
708	San Felipe-Winrock	6412 San Felipe St	Houston	TX	77057	9-4	9-5	Closed	BConn 7-9	BConn 7-9	BConn 7-4
710	Bent Tree	4581 Frankford Rd	Dallas	TX	75287	9-4 Closed from 1:00 p.m. to 2:00 p.m. daily.	9-5 Closed from 1:00 p.m. to 2:00 p.m. daily.	Closed	BConn 7-9	BConn 7-9	BConn 7-4
711	Briar Forest	10489 Briar Forest Dr	Houston	TX	77042	9-4	9-5	Closed	8-5	8-6	Closed
713	Hedwig Village	8899 Katy Freeway	Houston	TX	77024	9-4	9-5	Closed	8-5	8-6	Closed
715	Gulfgate	200 Gulfgate Mall	Houston	TX	77087	9-4	9-6	9-12	8-5	8-6	9-12
717	Las Colinas-114	1050 W. John Carpenter Fwy	Irving	TX	75039	9-4	9-5	Closed	8-5	8-6	Closed
718	Bishop-Colorado	1222 N. Bishop Ave. Suite 100	Dallas	TX	75208	9-4	9-5	Closed	8-5	8-5	Closed
719	Page & Tollway	8422 Dallas Pkwy	Frisco	TX	75034	9-4 Closed from 1:00 p.m. to 2:00 p.m. daily.	9-5 Closed from 1:00 p.m. to 2:00 p.m. daily.	Closed	BConn 7-9	BConn 7-9	BConn 7-4
720	Woodall-Maple Routh	2121 Maple-Routh	Dallas	TX	75201	9-5 Closed from 1:00 p.m. to 2:00 p.m. daily.	9-5 Closed from 1:00 p.m. to 2:00 p.m. daily.	Closed	BConn 7-9	BConn 7-9	BConn 7-4
721	Cole-Fitzhugh	3202 N. Fitzhugh	Dallas	TX	75204	9-4	9-6	Closed	8-5	8-6	Closed
722	Garland-Jupiter	11155 Garland Road	Dallas	TX	75218	9-4	9-6	9-12	8-5	8-6	9-12
723	Abrams-Goliad	2311 Abrams Road	Dallas	TX	75214	9-4	9-5	Closed	8-5	8-6	Closed
725	Waxahachie	820 Ferris Ave.	Waxahachie	TX	75165	9-4	9-5	Closed	8-5	8-6	9-12
727	R L Thornton	5201 E. R L Thornton	Dallas	TX	75223	9-4	9-6	9-12	8-5	8-6	9-12
729	Forest-Inwood	5200 Forest Lane	Dallas	TX	75244	9-4	9-6	Closed	8-5	8-6	Closed
731	Cooper-I20	4145 S. Cooper St.	Arlington	TX	76015	9-4	9-5	9-12	BConn 7-9	BConn 7-9	BConn 7-4
732	Lamar-Lincoln	707 E. Lamar	Arlington	TX	76011	9-4	9-6	Closed	8-5	8-6	9-12
733	Richardson-Belt Line	1201 E. Beltline Road	Richardson	TX	75081	9-4	9-6	9-12	8-5	8-6	9-12
734	Forest-Webb Chapel	3115 Forest Lane	Dallas	TX	75234	9-4	9-6	9-12	8-5	8-6	9-12
735	Wynnewood Center	753 W. Illinois Ave	Dallas	TX	75224	9-4	9-6	9-12	8-5	8-6	9-12
736	Mockingbird-Abrams	6260 E. Mockingbird	Dallas	TX	75214	9-4	9-6	9-12	8-5	8-6	9-12
738	Irving Blvd-O'Connor	301 W. Irving Blvd	Irving	TX	75060	9-4	9-6	9-12	7-9 BConn	7-9 BConn	7-4 BConn

740	Skillman-Abrams	6410 Larmanda	Dallas	TX	75231	9-4	9-4	Closed	8-5	8-5	Closed
BC#	**BC Name**	**Address**	**City**	**State**	**Zip Code**	**Lobby Mon-Thurs**	**Lobby Fri**	**Lobby Sat**	**DT Mon-Thurs**	**DT Fri**	**DT Sat**
743	Preston Center	8225 Preston Rd	Dallas	TX	75225	9-4	9-5	Closed	BConn 7-9	BConn 7-9	BConn 7-4
744	Midway-Spring Valley	4102 Spring Valley	Dallas	TX	75244	9-4	9-4	Closed	8-5	8-5	Closed
745	Campbell-Central	910 E. Campbell Road	Richardson	TX	75081	9-4	9-5	Closed	BConn 7-9	BConn 7-9	BConn 7-4
746	Lewisville	1686 S. State Hwy 121	Lewisville	TX	75067	9-4	9-5	Closed	8-5	8-6	Closed
748	McDermott-75	805 McDermott	Allen	TX	75013	9-4	9-5	Closed	BConn 7-9	BConn 7-9	BConn 7-4
749	Coppell	128 N. Denton Tap Road	Coppell	TX	75019	9-4	9-5	9-12	8-5	8-6	9-12
752	N. Garland-Naaman Forest	4950 N. Garland Ave	Garland	TX	75040	9-4	9-5	9-12	8-5	8-6	9-12
753	Chapel Hill-Tollway	2560 Dallas Parkway	Plano	TX	75093	9-4	9-5	Closed	8-5	8-6	Closed
755	Forest-Plano	10601 Forest Lane	Dallas	TX	75243	9-4	9-5	Closed	BConn 7-9	BConn 7-9	BConn 7-4
757	Stacy Rd-Angel Parkway	1610 E Stacy Rd	Allen	TX	75002	9-4 Closed from 1:00 p.m. to 2:00 p.m. daily.	9-5 Closed from 1:00 p.m. to 2:00 p.m. daily.	Closed	BConn 7-9	BConn 7-9	BConn 7-4
758	Parker-Premier	3310 Premier Road	Plano	TX	75023	9-4	9-5	9-12	8-5	8-6	9-12
760	Preston-Headquarters	8208 Preston Road	Plano	TX	75024	9-4 Closed from 1:00 p.m. to 2:00 p.m. daily.	9-5 Closed from 1:00 p.m. to 2:00 p.m. daily.	Closed	BConn 7-9	BConn 7-9	BConn 7-4
761	Comerica Bank Tower	1717 Main Street	Dallas	TX	75201	8:30-5	8:30-5	Closed	N/A	N/A	N/A
763	Josey-Trinity Mills	2625 N. Josey Ln Ste 200	Carrollton	TX	75007	9-4	9-5	9-12	BConn 7-9	BConn 7-9	BConn 7-4
764	Central-Spring Valley	811 S. Central Expwy	Richardson	TX	75080	9-4	9-5	Closed	BConn 7-9	BConn 7-9	BConn 7-4
766	Medical Center	2337 W. Holcombe Blvd	Houston	TX	77030	9-4	9-5	Closed	8-5	8-6	Closed
767	Hampton-Wintergreen	1483 N. Hampton	DeSoto	TX	75115	9-4	9-6	9-12	8-5	8-6	9-12
769	Pflugerville	1713 FM 685 Suite 170	Pflugerville	TX	78660	9-4	9-5	Closed	BConn 7-9	BConn 7-9	BConn 7-4
772	Northeast Austin	2315 E. Anderson Ln	Austin	TX	78752	9-4	9-5	Closed	9-5	9-5	Closed
773	Downtown Austin	300 West 6th Street, Suite 120	Austin	TX	78701	9-5	9-5	Closed	N/A	N/A	N/A
774	Tarrytown	2414 Exposition Blvd., Ste. D-110	Austin	TX	78703	9-4	9-5	Closed	N/A	N/A	N/A
779	Northwest 290	14104 Northwest Freeway	Houston	TX	77040	9-4	9-6	9-12	8-5	8-6	9-12
780	Gessner-Kempwood	2820 Gessner Drive	Houston	TX	77080	9-4	9-5	9-12	8-5	8-6	9-12
781	Memorial	14606 Memorial Drive	Houston	TX	77079	9-4	9-5	9-12	8-5	8-6	9-12
782	Sugar Creek	One Sugar Creek Ctr Blvd	Sugar Land	TX	77478	9-4	9-6	9-12	N/A	N/A	N/A
782 Drive	Sugar Creek	14015 Southwest Fwy	Sugar Land	TX	77478	N/A	N/A	N/A	8-5	8-6	9-12
783	NorthPark	8850 Boedeker Street	Dallas	TX	75225	9-5	9-6	9-12	8-5	8-6	9-12
784	Airport	9100 Airport Blvd	Houston	TX	77061	9-4	9-5	9-12	8-5	8-6	9-12
787	Two Shell Plaza	811 Lousiana St. Ste. M220	Houston	TX	77002	9-4	9-4	Closed	N/A	N/A	N/A
788	Lockwood	800 Lockwood Drive	Houston	TX	77020	9-4	9-6	9-12	8-5	8-6	9-12
789	Galena Park	1515 Clinton Dr	Galena Park	TX	77547	9-4	9-6	9-12	8-5	8-6	9-12
791	Friendswood	203 S. Friendswood	Friendswood	TX	77546	9-4	9-5	Closed	8-5	8-6	Closed

COMERICA BANK
BANKING CENTERS OPENED
TX CRA ASSESSMENT AREAS
JANUARY 1, 2022 - APRIL 1, 2024

MSA Name	CRA Name	Branch	Location	Address	City, State, Zip	County	Census Tract	Income Level	Minority*	Year Opened
DALLAS-FORT WORTH-ARLINGTON	DALLAS-FORT WORTH METROPLEX	731	Cooper	4145 S. Cooper St.	Arlington, TX 76015	TARRANT	1115.25	MIDDLE	Y	2023

TOTAL NUMBER OF BANKING CENTERS OPENED: 1

Minority*: "Y" = 50% or greater

COMERICA BANK
BANKING CENTERS CLOSED
TX CRA ASSESSMENT AREAS
JANUARY 1, 2022 - APRIL 1, 2024

MSA Name	CRA Name	Branch	Location	Address	City, State, Zip	County	Census Tract	Income Level	Minority*	Year Closed
DALLAS-FORT WORTH-ARLINGTON	DALLAS-FORT WORTH METROPLEX	731	Cooper-I20	4200 S Cooper St	Arlington, TX 76015	TARRANT	1115.53	MODERATE	Y	2022
HOUSTON-THE WOODLANDS-SUGAR LAND	HOUSTON	507	Gulf Freeway	9997 Almeda Genoa Rd	Houston, TX 77075	HARRIS	3333.01	LOW	Y	2022
HOUSTON-THE WOODLANDS-SUGAR LAND	HOUSTON	675	West	13111 Westheimer Rd	Houston, TX 77077	HARRIS	4517.00	MIDDLE	Y	2022
HOUSTON-THE WOODLANDS-SUGAR LAND	HOUSTON	506	Memorial City	835 Gessner Rd	Houston, TX 77024	HARRIS	4308.00	UPPER	N	2022
HOUSTON-THE WOODLANDS-SUGAR LAND	HOUSTON	642	Falling Creek-1960	3880 FM 1960 Rd W	Houston, TX 77068	HARRIS	5530.01	UPPER	Y	2022
HOUSTON-THE WOODLANDS-SUGAR LAND	HOUSTON	676	Humble East	111 FM 1960 Bypass Rd E	Humble, TX 77338	HARRIS	2507.01	UPPER	Y	2022
HOUSTON-THE WOODLANDS-SUGAR LAND	HOUSTON	770	Fairmont Pkwy-Beltway 8	5940 Fairmont Pkwy	Pasadena, TX 77505	HARRIS	3420.02	UPPER	Y	2022
HOUSTON-THE WOODLANDS-SUGAR LAND	HOUSTON	714	Bay Area Blvd	19415 Gulf Fwy	Webster, TX 77598	HARRIS	3410.02	UPPER	Y	2022
NA	BANK OF HILLS	387	Hunt Store	1634 Hwy 39	Hunt, TX 78024	KERR	9603.01	UPPER	N	2022

TOTAL NUMBER OF BANKING CENTERS CLOSED: 9

Minority*: "Y" = 50% or greater

Product/Service (2023)	2023 Fee Reference Materials & Fee Information
Account Activity Printouts	Personal Services and Charges brochure[i]
Account Activity Printouts	Business Account Service Charge and Interest Information brochure[ii]
Account Balance Fee (formerly FDIC Charge)	Business Account Service Charge and Interest Information brochure[ii]
Account Maintenance Fee	Personal Services and Charges brochure[i]
Account Maintenance Fee	Business Account Service Charge and Interest Information brochure[ii]
Account Reconcilement & Research	Personal Services and Charges brochure[i]
ACH Intl Transactions Received	Business Account Service Charge and Interest Information brochure[ii]
ACH Return Item Request	Business Account Service Charge and Interest Information brochure[ii]
Activity Fee	Personal Services and Charges brochure[i]
Activity Fee	Business Account Service Charge and Interest Information brochure[ii]
Automated Teller Machines (ATM) Transactions:	Personal Services and Charges brochure[i]
Automated Teller Machines (ATM) Transactions:	Business Account Service Charge and Interest Information brochure[ii]
Balance Inquiries	Personal Services and Charges brochure[i]
Business Sweep Account	Business Account Service Charge and Interest Information brochure[ii]
Cash & Coin Orders	Business Account Service Charge and Interest Information brochure[ii]
Cash/Items Deposited	Business Account Service Charge and Interest Information brochure[ii]
Cashier's Check	Personal Services and Charges brochure[i]
Cashier's Check	Business Account Service Charge and Interest Information brochure[ii]
Check Cashing	Personal Services and Charges brochure[i]
Check Cashing	Business Account Service Charge and Interest Information brochure[ii]
Check Ordering/Printing	Cost varies by market, relationship pricing, and check style.
Check Reject Fee	Personal Services and Charges brochure[i]
Check Reject Fee	Business Account Service Charge and Interest Information brochure[ii]
Check Safekeeping	Personal Services and Charges brochure[i]
Checking Accounts and Related Services (Personal)	Personal Services and Charges brochure[i]
Checking Accounts and Related Services (Business)	Business Account Service Charge and Interest Information brochure[ii]
CheckPhoto	Personal Services and Charges brochure[i]
Coin Deposits/Vault Processing	Personal Services and Charges brochure[i]
Coin Deposits/Vault Processing	Business Account Service Charge and Interest Information brochure[ii]
Coin Rolls Provided	Business Account Service Charge and Interest Information brochure[ii]
Collections	Personal Services and Charges brochure[i]
Collections	Business Account Service Charge and Interest Information brochure[ii]
Combined Statement (Personal Accounts Only)	No Fee
Continuous Overdraft Fee	Personal Services and Charges brochure[i]
Copy of Check/Item/Statement	Personal Services and Charges brochure[i]
Copy of Check/Item/Statement	Business Account Service Charge and Interest Information brochure[ii]
Counter Checks	Personal Services and Charges brochure[i]
Counter Checks	Business Account Service Charge and Interest Information brochure[ii]
CPA Balance Verification	Business Account Service Charge and Interest Information brochure[ii]
Debit/Credit Fee	Personal Services and Charges brochure[i]
Debit/Credit Fee	Business Account Service Charge and Interest Information brochure[ii]
Deposit Error Correction	Business Account Service Charge and Interest Information brochure[ii]
Direct Deposit Acceptance- Retail and Business	No fee for service. For transaction fees refer to: Business Account Service Charge and Interest Information brochure[ii]
Electronic Funds Transfers (EFT) Debits & Credits	Personal Services and Charges brochure[i]
Electronic Funds Transfers (EFT) Debits & Credits	Business Account Service Charge and Interest Information brochure[ii]
Escheatment Notification	Personal Services and Charges brochure[i] Note: Applies to Western Market only
eStatement/Paper Statement Suppression Discount	Personal Services and Charges brochure[i]
Excess Withdrawal Fee	Personal Services and Charges brochure[i]
Exit Fee (IRA) (through 2/28/15) IRA Transfer Fee (effective 3/1/15)	Personal Services and Charges brochure[i]
Foreign Check(s)/ Processing	Personal Services and Charges brochure[i]
Foreign Check(s)/ Processing	Business Account Service Charge and Interest Information brochure[ii]
Foreign Drafts	Personal Services and Charges brochure[i]
Foreign Drafts	Business Account Service Charge and Interest Information brochure[ii]
Check & Save (Transfers)	Check and Save Transfer Request Form includes customer disclosure/no fee for setting up check and save
Mortgage Loans ~ Government - FHA	No change, but removed the language in red. The product was launched in 2018.
Money Market Investment Accounts	Personal Services and Charges brochure[i] Business Account Service Charge and Interest Information brochure[ii]
Mobile Banking - "Downloadable" Application (Includes Remote Deposit Capture) o Android, iPhone, iPad, Android tablet - Mobile Web Browser - Text Banking - Alerts (included within Mobile Banking)	
Comerica Rewards Card	Corporate Order Forms, KYC Form and Cardholder Terms and Conditions [xvii]
Small Business Loans and Lines (Business)	Fees are available on the SB Loan Rate Bulletin on Connect
Early Withdrawal Penalty (CD, ESA, IRA)	Personal Services and Charges brochure[i]
Comerica Credit Card: Consumer Visa Rewards and Non-Rewards Cards Small Business Mastercard Rewards and Non-Rewards Cards	Fees and disclosures are published by Elan in Elan Materials (e.g. application, terms and conditions)

Comerica ATM or Debit Cards (Personal and Business)	Personal Services and Charges brochure[i] Business Account Service Charge and Interest Information brochure[ii]
Bank by Mail	No fee; envelopes available in Banking Center Business Account Service Charge and Interest Information brochure[ii]
Bonds (Bearer US Treasury Bills, Notes Bonds, Municipal, Corporate and Church)	Refer to ("Collection Items"): Personal Services and Charges brochure[i] & Business Account Service Charge and Interest Information brochure[ii]; Business & Personal Deposit Contract
Discount Brokerage Service	No fee for consultation; banker makes referral to Comerica Securities/Ameriprise.
Foreign Bond Coupons	Refer to ("Collection Items"): Personal Services and Charges brochure[i] Business Account Service Charge and Interest Information brochure[ii]
Foreign Currency Account - Canadian Only	Comerica International Department for fee information
Quicken® Banking Quicken® Banking with Bill Pay	
LifeLock (Norton)	
Mortgage Loans ~ Conventional - Fixed Rate, Adjustable Rate, Interest Only; Affordable Housing programs	Mortgage uses two standard print on demand pieces that have campaign versions.
Consumer Loans - Auto, Boat, RV, Sport Vehicle - Personal Secured & Unsecured, Special Loans	Consumer Loans Product Guidelines [x]
Municipal Tax Acceptance	Michigan market only: certain City/County tax payments accepted
Municipal Water Bill Acceptance	Michigan market only: certain water payments accepted
Night Depository	Night deposit service fees may vary, refer to Night Deposit Agreement (CP03807). For transaction fees refer to: Business Account Service Charge and Interest Information brochure[ii]
Notary Fees	Personal Services and Charges brochure[i]
Online Banking - Comerica Web Banking® - Comerica Web Bill Pay® - Comerica Web Bill Pay® Overnight Check - Comerica External Transfer - Comerica Person-to-Person Transfer -eStatement	
Overdraft/Uncollected Funds Interest	Business Account Service Charge and Interest Information brochure[ii]
Pay Envelopes	Envelope for cash; manual fee for business customers who may request a box
Phone-Assisted Transaction Fee	No fee for service. For transaction fees refer to: Personal Services and Charges brochure[i]
Photocopies	Personal Services and Charges brochure[i]
Photocopies	Business Account Service Charge and Interest Information brochure[ii]
Rate Inquiries	No Fee
Relationship Pricing	No Fee
Research/Subpoena	Personal Services and Charges brochure [i] Business Account Service Charge and Interest Information brochure[ii]
Returned Item Handling - Returned Item Represented - Returned Item - Returned Item Re-Presented - Returned Item Fax Notification - Returned Item Additional Invoice	Business Account Service Charge and Interest Information brochure[ii]
Safe Deposit Box	Fees vary by market and location - fee disclosed at time of opening
Savings Accounts And Related Services	Personal Services and Charges brochure[i] Business Account Service Charge and Interest Information brochure[ii]
-Comerica Web Pay Express -External Transfer -Comerica Web Invoicing	
Signature Guarantee	No Fee
Special Statement Production/Handling	Personal Services and Charges brochure[i]
Special Statement Production/Handling	Business Account Service Charge and Interest Information brochure[ii]
Stop Payments	Personal Services and Charges brochure[i]
Stop Payments	Business Account Service Charge and Interest Information brochure[ii]
Telephone Transfers	Business Account Service Charge and Interest Information brochure[ii]
Time Deposits - Certificate of Deposit (CD)	Business and Personal Deposit Contract[xii] Business Account Service Charge and Interest Information brochure[ii]
Time Deposits - Education Savings Accounts (ESA)	Business and Personal Deposit Contract[xii] Business Account Service Charge and Interest Information brochure[ii] ESA Master Terms [xiii]
Time Deposits – Individual Retirement Account (IRA)	Business and Personal Deposit Contract[xiii] Business Account Service Charge and Interest Information brochure[ii] IRA Master Terms [xiv]
U.S. Savings Bonds - Encashment, Exchange	No charge to redeem. MI/FL - Reissue fee (thru Domestic Collections) = $0.50/ 1st bond + $0.10/each additional bond

Wire Transfers - Domestic - Incoming/Outgoing - Repetitive/Non-Repetitive - Automatic Standing Transfer - Book Transfer - Trace, Mail Advice, Cancel, Phone Notification, Fax Notification	Personal Services and Charges brochure[i]
Wire Transfers - Domestic - Incoming/Outgoing - Repetitive/Non-Repetitive - Automatic Standing Transfer - Book Transfer - Trace, Mail Advice, Cancel, Phone Notification, Fax Notification	Business Account Service Charge and Interest Information brochure[ii]
Wire Transfers - International - Incoming - Outgoing/Consumer (Personal Only) - Outgoing/Non-Consumer - Repetitive/Non-Repetitive (Non-Consumer Only) - Book Transfer - Trace, Mail Advice, Cancel, Phone Notification, Fax Notification	Personal Services and Charges brochure[i]
Wire Transfers - International - Incoming - Outgoing/Consumer (Personal Only) - Outgoing/Non-Consumer - Repetitive/Non-Repetitive (Non-Consumer Only) - Book Transfer - Trace, Mail Advice, Cancel, Phone Notification, Fax Notification	Business Account Service Charge and Interest Information brochure[ii]
Withdrawal Subject to Legal Process	Personal Services and Charges brochure[i]
Withdrawal Subject to Legal Process	Business Account Service Charge and Interest Information brochure[ii]
Zero Balance Account Service	Business Account Service Charge and Interest Information brochure[ii]
HELOC - FlexLine	Consumer Loans Product Guidelines [x] What You Should Know About Home Equity Lines of Credit [xviii]
Online Account Opening (Consumer)	No new fee information - we are reusing existing brochures
Small Business Convenient Capital Loans & Lines of Credit (CCap)	
Overdrafts (OD)	Personal Services and Charges brochure[i]

AUSTIN ASSESSMENT AREA—AUSTIN-ROUND ROCK-SAN MARCOS, TX MSA

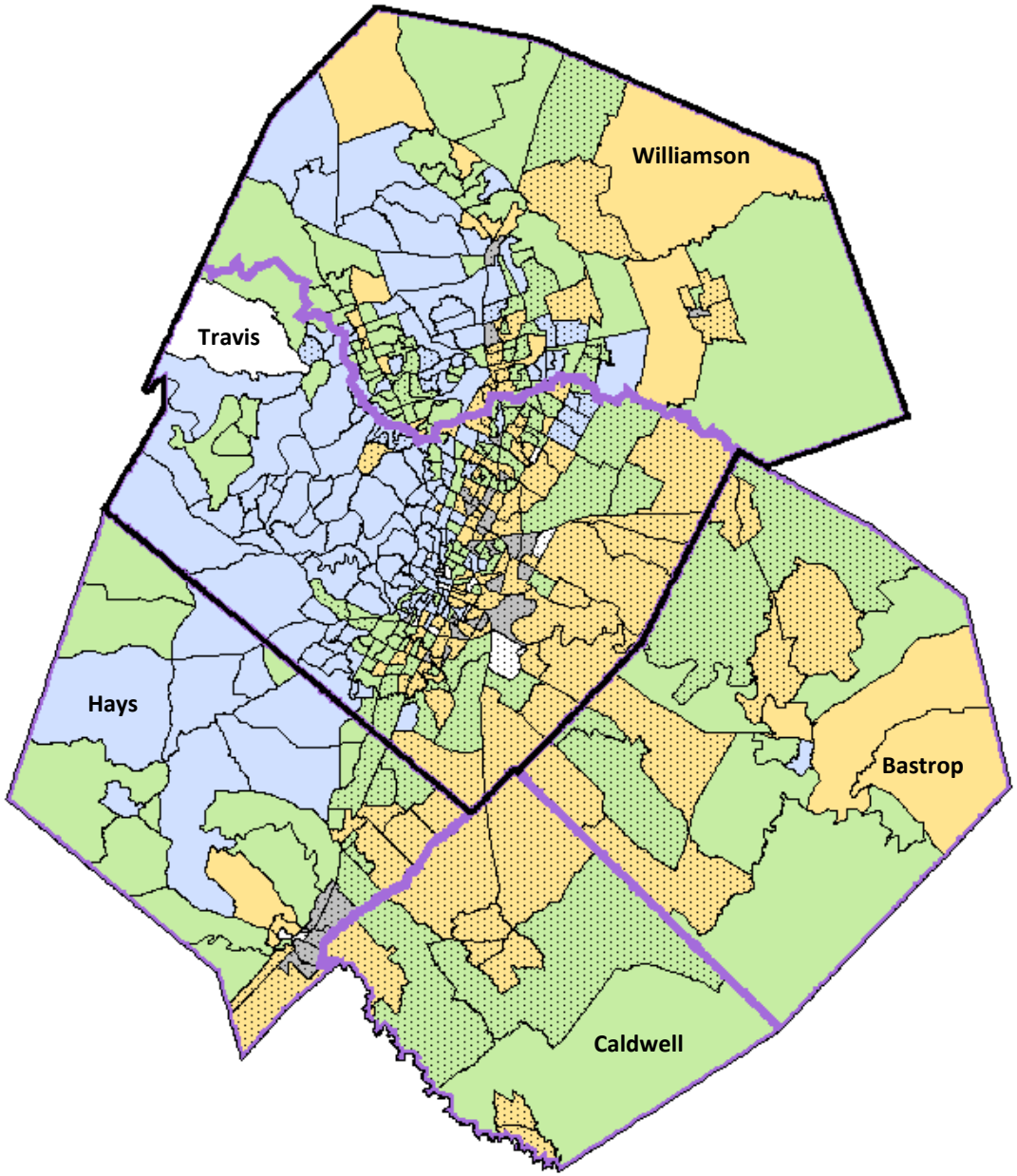

Geography
- Assessment Area
- County

% Minority
- High
- Low

Income Category
- Upper
- Middle
- Moderate
- Low
- NA

BANK OF HILLS ASSESSMENT AREA—KERR COUNTY, TX NON-MSA

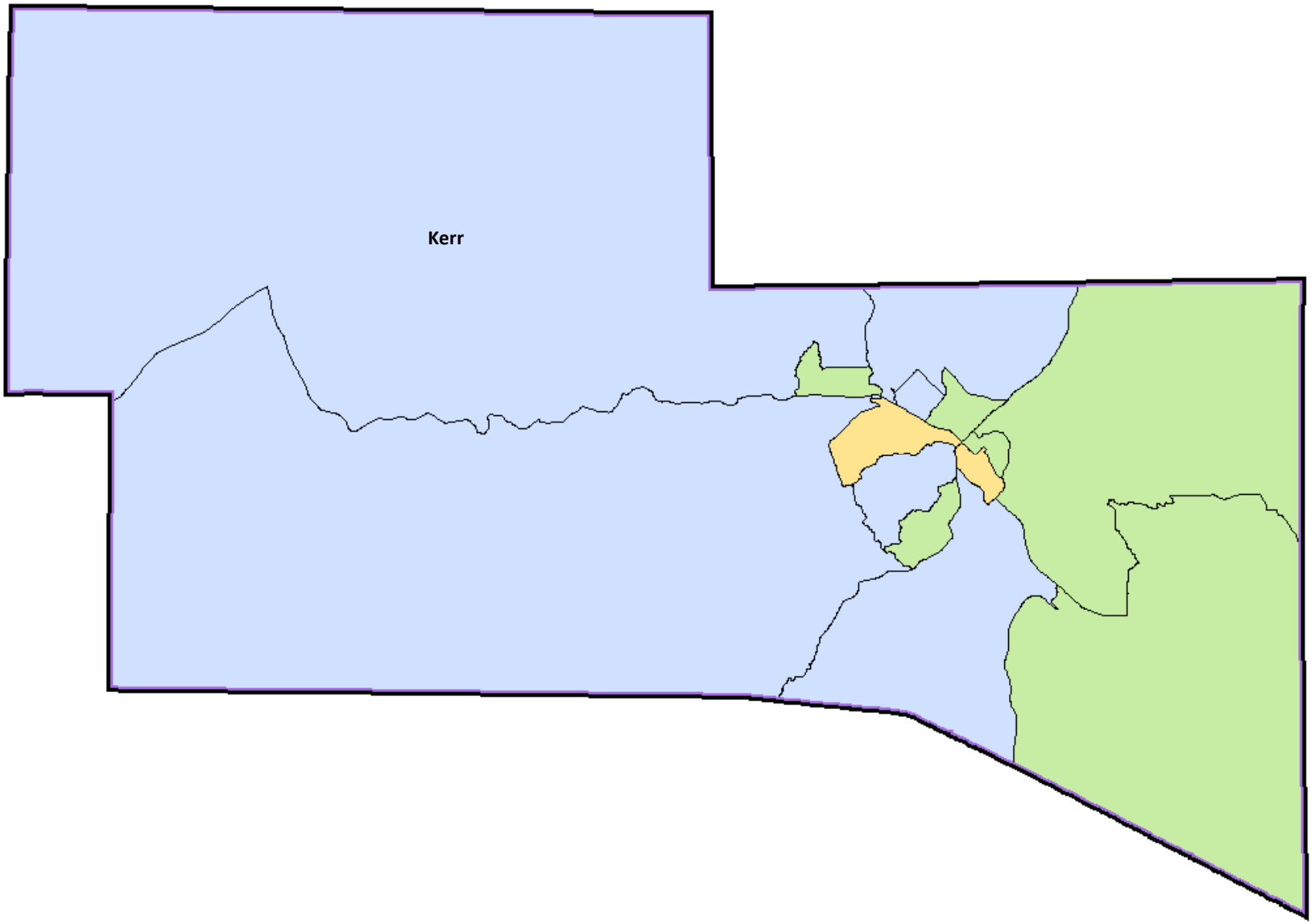

Geography
- Assessment Area
- County

% Minority
- High
- Low

Income Category
- Upper
- Middle
- Moderate
- Low
- NA

DALLAS-FORT WORTH METROPLEX ASSESSMENT AREA—DALLAS-FORT WORTH-ARLINGTON, TX MSA

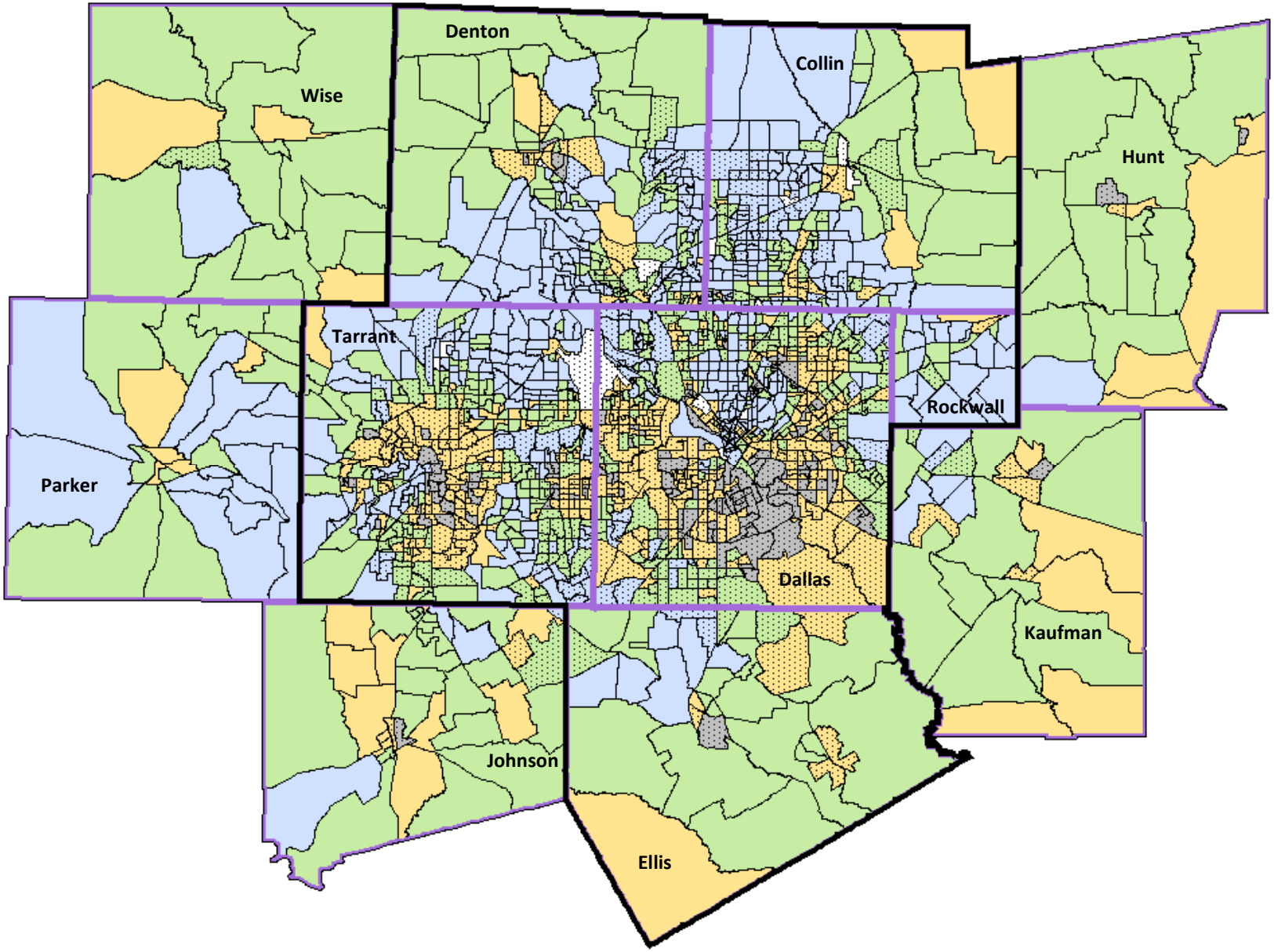

Geography
- Assessment Area
- County

% Minority
- High
- Low

Income Category
- Upper
- Middle
- Moderate
- Low
- NA

HOUSTON ASSESSMENT AREA—HOUSTON-PASADENA-THE WOODLANDS, TX MSA

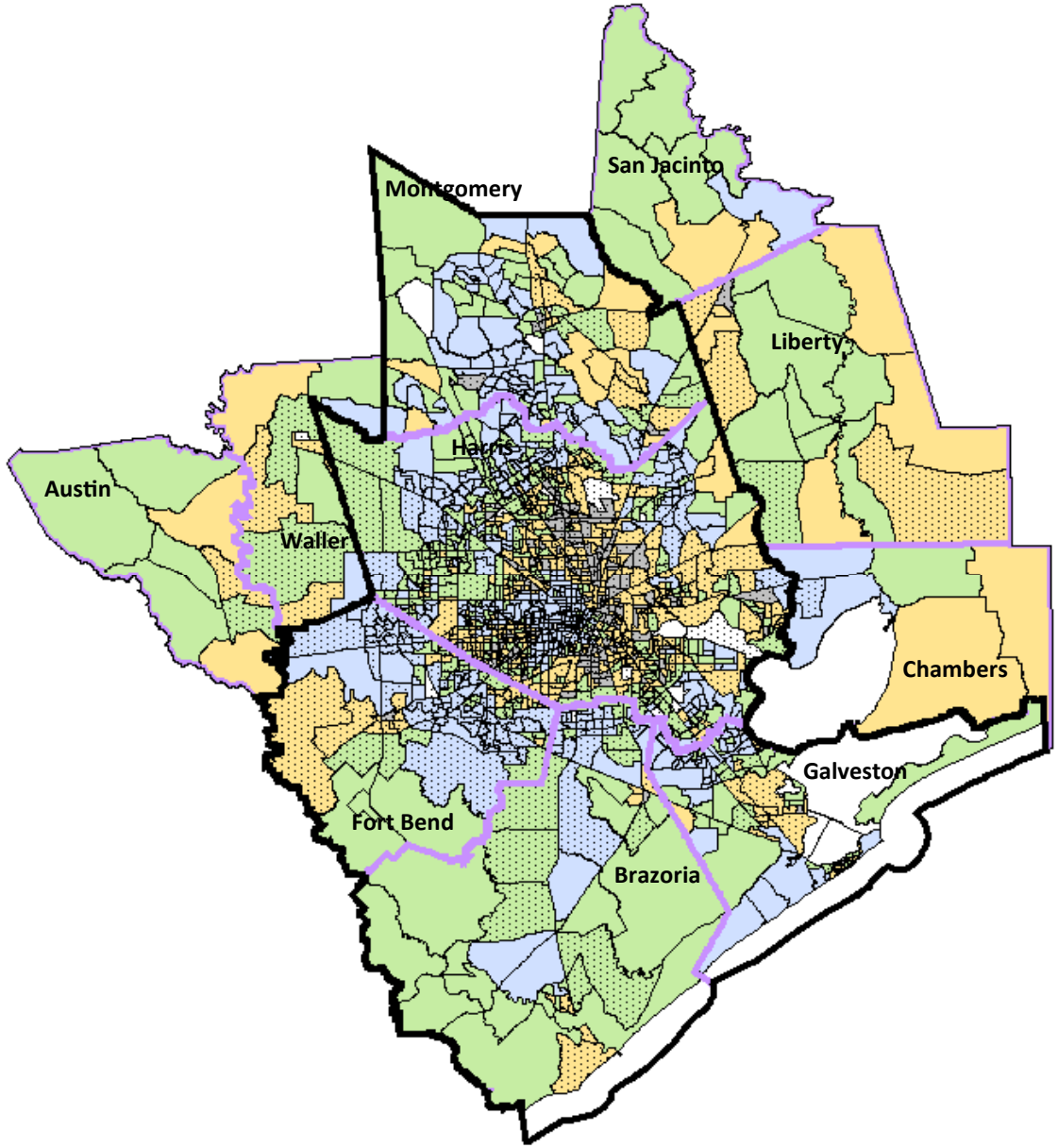

Geography
- Assessment Area
- County

% Minority
- High
- Low

Income Category
- Upper
- Middle
- Moderate
- Low
- NA

SAN ANTONIO ASSESSMENT AREA—SAN ANTONIO-NEW BRAUNFELS, TX MSA

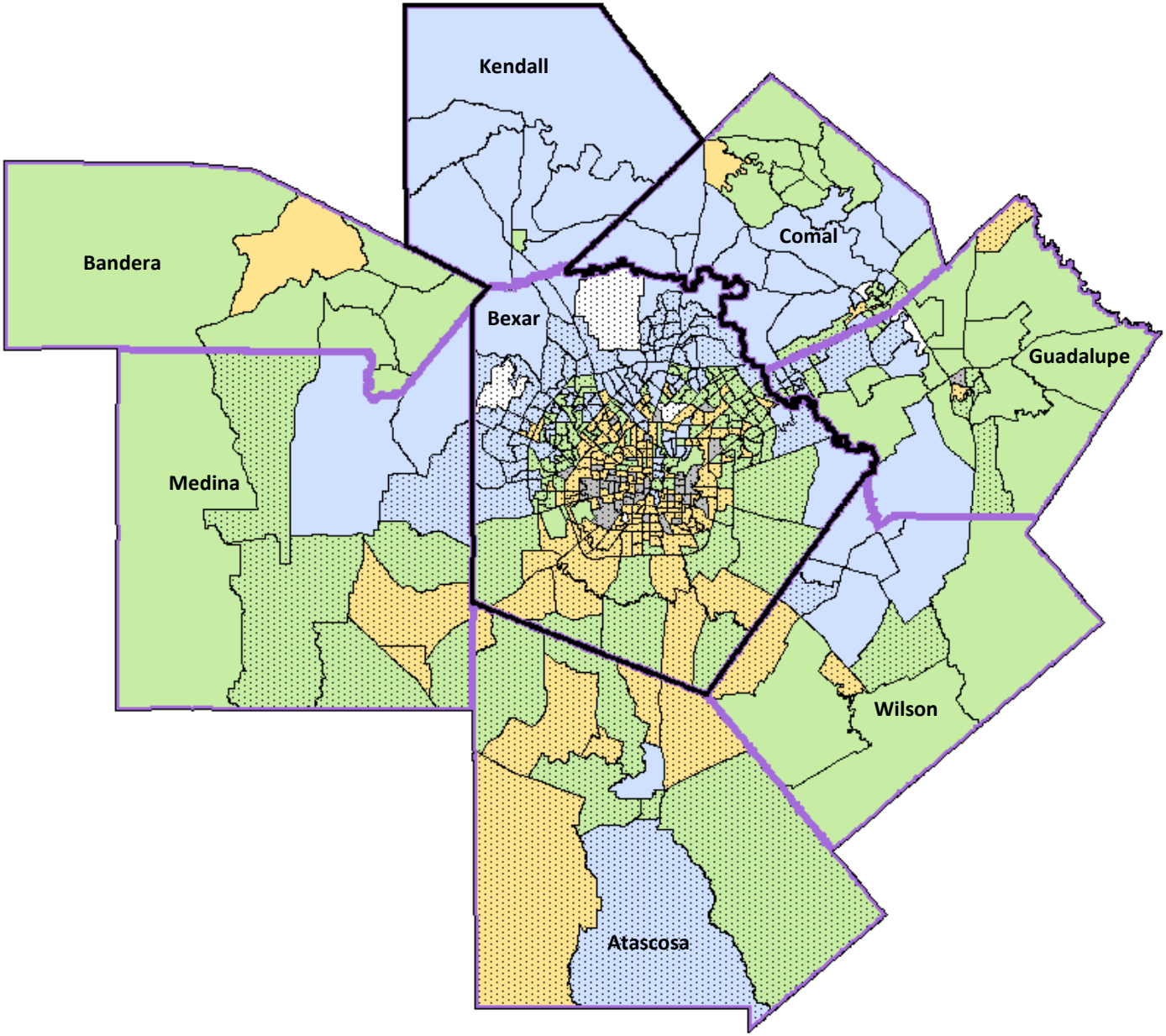

Geography
- Assessment Area
- County

% Minority
- High
- Low

Income Category
- Upper
- Middle
- Moderate
- Low
- NA

COMERICA BANK

CENSUS TRACT LISTINGS

TEXAS

ASSESSMENT AREA

ASSESSMENT AREA	STATE	COUNTY	CENSUS TRACT	MSA/MD	MSA NAME	TRACT INCOME LEVEL	*MINORITY
AUSTIN	48	453	0001.01	12420	AUSTIN-ROUND ROCK-SAN MARCOS	UPPER	N
AUSTIN	48	453	0001.02	12420	AUSTIN-ROUND ROCK-SAN MARCOS	UPPER	N
AUSTIN	48	453	0002.03	12420	AUSTIN-ROUND ROCK-SAN MARCOS	MIDDLE	N
AUSTIN	48	453	0002.04	12420	AUSTIN-ROUND ROCK-SAN MARCOS	UPPER	N
AUSTIN	48	453	0002.05	12420	AUSTIN-ROUND ROCK-SAN MARCOS	UPPER	N
AUSTIN	48	453	0002.06	12420	AUSTIN-ROUND ROCK-SAN MARCOS	UPPER	N
AUSTIN	48	453	0003.02	12420	AUSTIN-ROUND ROCK-SAN MARCOS	MIDDLE	N
AUSTIN	48	453	0003.04	12420	AUSTIN-ROUND ROCK-SAN MARCOS	MIDDLE	N
AUSTIN	48	453	0003.05	12420	AUSTIN-ROUND ROCK-SAN MARCOS	MIDDLE	N
AUSTIN	48	453	0003.07	12420	AUSTIN-ROUND ROCK-SAN MARCOS	UPPER	N
AUSTIN	48	453	0003.08	12420	AUSTIN-ROUND ROCK-SAN MARCOS	UPPER	N
AUSTIN	48	453	0003.09	12420	AUSTIN-ROUND ROCK-SAN MARCOS	UPPER	N
AUSTIN	48	453	0004.01	12420	AUSTIN-ROUND ROCK-SAN MARCOS	MIDDLE	N
AUSTIN	48	453	0004.02	12420	AUSTIN-ROUND ROCK-SAN MARCOS	MODERATE	N
AUSTIN	48	453	0005.00	12420	AUSTIN-ROUND ROCK-SAN MARCOS	MIDDLE	N
AUSTIN	48	453	0006.01	12420	AUSTIN-ROUND ROCK-SAN MARCOS	NA	Y
AUSTIN	48	453	0006.05	12420	AUSTIN-ROUND ROCK-SAN MARCOS	NA	N
AUSTIN	48	453	0006.06	12420	AUSTIN-ROUND ROCK-SAN MARCOS	LOW	N
AUSTIN	48	453	0006.07	12420	AUSTIN-ROUND ROCK-SAN MARCOS	NA	Y
AUSTIN	48	453	0006.08	12420	AUSTIN-ROUND ROCK-SAN MARCOS	NA	N
AUSTIN	48	453	0007.00	12420	AUSTIN-ROUND ROCK-SAN MARCOS	UPPER	N
AUSTIN	48	453	0008.01	12420	AUSTIN-ROUND ROCK-SAN MARCOS	MIDDLE	Y
AUSTIN	48	453	0008.02	12420	AUSTIN-ROUND ROCK-SAN MARCOS	NA	Y
AUSTIN	48	453	0008.03	12420	AUSTIN-ROUND ROCK-SAN MARCOS	MIDDLE	N
AUSTIN	48	453	0008.04	12420	AUSTIN-ROUND ROCK-SAN MARCOS	MODERATE	Y
AUSTIN	48	453	0009.01	12420	AUSTIN-ROUND ROCK-SAN MARCOS	MODERATE	Y
AUSTIN	48	453	0009.02	12420	AUSTIN-ROUND ROCK-SAN MARCOS	MODERATE	Y
AUSTIN	48	453	0010.00	12420	AUSTIN-ROUND ROCK-SAN MARCOS	MODERATE	Y
AUSTIN	48	453	0011.01	12420	AUSTIN-ROUND ROCK-SAN MARCOS	NA	N
AUSTIN	48	453	0011.02	12420	AUSTIN-ROUND ROCK-SAN MARCOS	UPPER	N
AUSTIN	48	453	0011.03	12420	AUSTIN-ROUND ROCK-SAN MARCOS	UPPER	N
AUSTIN	48	453	0012.00	12420	AUSTIN-ROUND ROCK-SAN MARCOS	UPPER	N
AUSTIN	48	453	0013.04	12420	AUSTIN-ROUND ROCK-SAN MARCOS	UPPER	N
AUSTIN	48	453	0013.07	12420	AUSTIN-ROUND ROCK-SAN MARCOS	MODERATE	N
AUSTIN	48	453	0013.08	12420	AUSTIN-ROUND ROCK-SAN MARCOS	UPPER	N

*MINORITY: "Y" = 50% OR GREATER

COMERICA BANK

CENSUS TRACT LISTINGS

TEXAS

ASSESSMENT AREA

ASSESSMENT AREA	STATE	COUNTY	CENSUS TRACT	MSA/MD	MSA NAME	TRACT INCOME LEVEL	*MINORITY
AUSTIN	48	453	0013.09	12420	AUSTIN-ROUND ROCK-SAN MARCOS	UPPER	N
AUSTIN	48	453	0013.10	12420	AUSTIN-ROUND ROCK-SAN MARCOS	UPPER	N
AUSTIN	48	453	0013.11	12420	AUSTIN-ROUND ROCK-SAN MARCOS	MIDDLE	N
AUSTIN	48	453	0013.12	12420	AUSTIN-ROUND ROCK-SAN MARCOS	UPPER	N
AUSTIN	48	453	0014.01	12420	AUSTIN-ROUND ROCK-SAN MARCOS	UPPER	N
AUSTIN	48	453	0014.02	12420	AUSTIN-ROUND ROCK-SAN MARCOS	UPPER	N
AUSTIN	48	453	0014.03	12420	AUSTIN-ROUND ROCK-SAN MARCOS	MIDDLE	N
AUSTIN	48	453	0015.01	12420	AUSTIN-ROUND ROCK-SAN MARCOS	UPPER	N
AUSTIN	48	453	0015.03	12420	AUSTIN-ROUND ROCK-SAN MARCOS	MODERATE	N
AUSTIN	48	453	0015.04	12420	AUSTIN-ROUND ROCK-SAN MARCOS	UPPER	N
AUSTIN	48	453	0015.05	12420	AUSTIN-ROUND ROCK-SAN MARCOS	MIDDLE	N
AUSTIN	48	453	0016.02	12420	AUSTIN-ROUND ROCK-SAN MARCOS	UPPER	N
AUSTIN	48	453	0016.03	12420	AUSTIN-ROUND ROCK-SAN MARCOS	UPPER	N
AUSTIN	48	453	0016.04	12420	AUSTIN-ROUND ROCK-SAN MARCOS	UPPER	N
AUSTIN	48	453	0016.05	12420	AUSTIN-ROUND ROCK-SAN MARCOS	UPPER	N
AUSTIN	48	453	0016.06	12420	AUSTIN-ROUND ROCK-SAN MARCOS	NA	N
AUSTIN	48	453	0019.10	12420	AUSTIN-ROUND ROCK-SAN MARCOS	UPPER	N
AUSTIN	48	453	0019.11	12420	AUSTIN-ROUND ROCK-SAN MARCOS	MIDDLE	N
AUSTIN	48	453	0019.12	12420	AUSTIN-ROUND ROCK-SAN MARCOS	UPPER	N
AUSTIN	48	453	0019.13	12420	AUSTIN-ROUND ROCK-SAN MARCOS	UPPER	N
AUSTIN	48	453	0019.14	12420	AUSTIN-ROUND ROCK-SAN MARCOS	UPPER	N
AUSTIN	48	453	0019.15	12420	AUSTIN-ROUND ROCK-SAN MARCOS	MIDDLE	N
AUSTIN	48	453	0019.16	12420	AUSTIN-ROUND ROCK-SAN MARCOS	UPPER	N
AUSTIN	48	453	0019.17	12420	AUSTIN-ROUND ROCK-SAN MARCOS	UPPER	N
AUSTIN	48	453	0019.18	12420	AUSTIN-ROUND ROCK-SAN MARCOS	UPPER	N
AUSTIN	48	453	0019.19	12420	AUSTIN-ROUND ROCK-SAN MARCOS	UPPER	N
AUSTIN	48	453	0019.20	12420	AUSTIN-ROUND ROCK-SAN MARCOS	MIDDLE	Y
AUSTIN	48	453	0019.21	12420	AUSTIN-ROUND ROCK-SAN MARCOS	UPPER	N
AUSTIN	48	453	0019.22	12420	AUSTIN-ROUND ROCK-SAN MARCOS	UPPER	N
AUSTIN	48	453	0019.23	12420	AUSTIN-ROUND ROCK-SAN MARCOS	UPPER	N
AUSTIN	48	453	0020.02	12420	AUSTIN-ROUND ROCK-SAN MARCOS	MIDDLE	N
AUSTIN	48	453	0020.03	12420	AUSTIN-ROUND ROCK-SAN MARCOS	MODERATE	Y
AUSTIN	48	453	0020.04	12420	AUSTIN-ROUND ROCK-SAN MARCOS	LOW	N
AUSTIN	48	453	0020.06	12420	AUSTIN-ROUND ROCK-SAN MARCOS	NA	Y
AUSTIN	48	453	0020.07	12420	AUSTIN-ROUND ROCK-SAN MARCOS	MIDDLE	N

*MINORITY: "Y" = 50% OR GREATER

COMERICA BANK

CENSUS TRACT LISTINGS

TEXAS

ASSESSMENT AREA

ASSESSMENT AREA	STATE	COUNTY	CENSUS TRACT	MSA/MD	MSA NAME	TRACT INCOME LEVEL	*MINORITY
AUSTIN	48	453	0021.04	12420	AUSTIN-ROUND ROCK-SAN MARCOS	MIDDLE	N
AUSTIN	48	453	0021.05	12420	AUSTIN-ROUND ROCK-SAN MARCOS	LOW	Y
AUSTIN	48	453	0021.06	12420	AUSTIN-ROUND ROCK-SAN MARCOS	MIDDLE	Y
AUSTIN	48	453	0021.07	12420	AUSTIN-ROUND ROCK-SAN MARCOS	MIDDLE	Y
AUSTIN	48	453	0021.08	12420	AUSTIN-ROUND ROCK-SAN MARCOS	MODERATE	Y
AUSTIN	48	453	0021.09	12420	AUSTIN-ROUND ROCK-SAN MARCOS	MODERATE	Y
AUSTIN	48	453	0021.10	12420	AUSTIN-ROUND ROCK-SAN MARCOS	LOW	Y
AUSTIN	48	453	0021.11	12420	AUSTIN-ROUND ROCK-SAN MARCOS	MODERATE	Y
AUSTIN	48	453	0021.12	12420	AUSTIN-ROUND ROCK-SAN MARCOS	LOW	Y
AUSTIN	48	453	0021.13	12420	AUSTIN-ROUND ROCK-SAN MARCOS	MIDDLE	Y
AUSTIN	48	453	0022.01	12420	AUSTIN-ROUND ROCK-SAN MARCOS	LOW	Y
AUSTIN	48	453	0022.11	12420	AUSTIN-ROUND ROCK-SAN MARCOS	MIDDLE	Y
AUSTIN	48	453	0022.13	12420	AUSTIN-ROUND ROCK-SAN MARCOS	LOW	Y
AUSTIN	48	453	0022.14	12420	AUSTIN-ROUND ROCK-SAN MARCOS	MODERATE	Y
AUSTIN	48	453	0022.15	12420	AUSTIN-ROUND ROCK-SAN MARCOS	MODERATE	Y
AUSTIN	48	453	0022.16	12420	AUSTIN-ROUND ROCK-SAN MARCOS	MODERATE	Y
AUSTIN	48	453	0022.17	12420	AUSTIN-ROUND ROCK-SAN MARCOS	MODERATE	Y
AUSTIN	48	453	0022.18	12420	AUSTIN-ROUND ROCK-SAN MARCOS	MODERATE	Y
AUSTIN	48	453	0022.19	12420	AUSTIN-ROUND ROCK-SAN MARCOS	MODERATE	Y
AUSTIN	48	453	0022.20	12420	AUSTIN-ROUND ROCK-SAN MARCOS	LOW	Y
AUSTIN	48	453	0022.21	12420	AUSTIN-ROUND ROCK-SAN MARCOS	NA	Y
AUSTIN	48	453	0022.22	12420	AUSTIN-ROUND ROCK-SAN MARCOS	MODERATE	Y
AUSTIN	48	453	0023.04	12420	AUSTIN-ROUND ROCK-SAN MARCOS	UPPER	N
AUSTIN	48	453	0023.07	12420	AUSTIN-ROUND ROCK-SAN MARCOS	MODERATE	Y
AUSTIN	48	453	0023.10	12420	AUSTIN-ROUND ROCK-SAN MARCOS	LOW	Y
AUSTIN	48	453	0023.13	12420	AUSTIN-ROUND ROCK-SAN MARCOS	LOW	Y
AUSTIN	48	453	0023.14	12420	AUSTIN-ROUND ROCK-SAN MARCOS	MODERATE	Y
AUSTIN	48	453	0023.15	12420	AUSTIN-ROUND ROCK-SAN MARCOS	LOW	Y
AUSTIN	48	453	0023.16	12420	AUSTIN-ROUND ROCK-SAN MARCOS	LOW	Y
AUSTIN	48	453	0023.19	12420	AUSTIN-ROUND ROCK-SAN MARCOS	NA	Y
AUSTIN	48	453	0023.20	12420	AUSTIN-ROUND ROCK-SAN MARCOS	MODERATE	Y
AUSTIN	48	453	0023.21	12420	AUSTIN-ROUND ROCK-SAN MARCOS	LOW	Y
AUSTIN	48	453	0023.22	12420	AUSTIN-ROUND ROCK-SAN MARCOS	NA	Y
AUSTIN	48	453	0023.23	12420	AUSTIN-ROUND ROCK-SAN MARCOS	MODERATE	Y
AUSTIN	48	453	0023.24	12420	AUSTIN-ROUND ROCK-SAN MARCOS	NA	Y

*MINORITY: "Y" = 50% OR GREATER

COMERICA BANK

CENSUS TRACT LISTINGS

TEXAS

ASSESSMENT AREA

ASSESSMENT AREA	STATE	COUNTY	CENSUS TRACT	MSA/MD	MSA NAME	TRACT INCOME LEVEL	*MINORITY
AUSTIN	48	453	0023.25	12420	AUSTIN-ROUND ROCK-SAN MARCOS	LOW	Y
AUSTIN	48	453	0023.26	12420	AUSTIN-ROUND ROCK-SAN MARCOS	NA	Y
AUSTIN	48	453	0023.27	12420	AUSTIN-ROUND ROCK-SAN MARCOS	MODERATE	Y
AUSTIN	48	453	0024.03	12420	AUSTIN-ROUND ROCK-SAN MARCOS	MIDDLE	Y
AUSTIN	48	453	0024.07	12420	AUSTIN-ROUND ROCK-SAN MARCOS	MIDDLE	Y
AUSTIN	48	453	0024.09	12420	AUSTIN-ROUND ROCK-SAN MARCOS	MIDDLE	Y
AUSTIN	48	453	0024.10	12420	AUSTIN-ROUND ROCK-SAN MARCOS	MODERATE	Y
AUSTIN	48	453	0024.11	12420	AUSTIN-ROUND ROCK-SAN MARCOS	MODERATE	Y
AUSTIN	48	453	0024.12	12420	AUSTIN-ROUND ROCK-SAN MARCOS	MODERATE	Y
AUSTIN	48	453	0024.13	12420	AUSTIN-ROUND ROCK-SAN MARCOS	LOW	Y
AUSTIN	48	453	0024.19	12420	AUSTIN-ROUND ROCK-SAN MARCOS	LOW	Y
AUSTIN	48	453	0024.22	12420	AUSTIN-ROUND ROCK-SAN MARCOS	MIDDLE	Y
AUSTIN	48	453	0024.23	12420	AUSTIN-ROUND ROCK-SAN MARCOS	MIDDLE	Y
AUSTIN	48	453	0024.24	12420	AUSTIN-ROUND ROCK-SAN MARCOS	MODERATE	Y
AUSTIN	48	453	0024.30	12420	AUSTIN-ROUND ROCK-SAN MARCOS	MODERATE	Y
AUSTIN	48	453	0024.32	12420	AUSTIN-ROUND ROCK-SAN MARCOS	MIDDLE	Y
AUSTIN	48	453	0024.34	12420	AUSTIN-ROUND ROCK-SAN MARCOS	MODERATE	Y
AUSTIN	48	453	0024.36	12420	AUSTIN-ROUND ROCK-SAN MARCOS	MODERATE	Y
AUSTIN	48	453	0024.37	12420	AUSTIN-ROUND ROCK-SAN MARCOS	MODERATE	Y
AUSTIN	48	453	0024.38	12420	AUSTIN-ROUND ROCK-SAN MARCOS	MIDDLE	Y
AUSTIN	48	453	0024.39	12420	AUSTIN-ROUND ROCK-SAN MARCOS	MIDDLE	Y
AUSTIN	48	453	0024.40	12420	AUSTIN-ROUND ROCK-SAN MARCOS	MODERATE	Y
AUSTIN	48	453	0024.41	12420	AUSTIN-ROUND ROCK-SAN MARCOS	MODERATE	Y
AUSTIN	48	453	0024.42	12420	AUSTIN-ROUND ROCK-SAN MARCOS	MIDDLE	Y
AUSTIN	48	453	0024.43	12420	AUSTIN-ROUND ROCK-SAN MARCOS	MODERATE	Y
AUSTIN	48	453	0024.44	12420	AUSTIN-ROUND ROCK-SAN MARCOS	MIDDLE	Y
AUSTIN	48	453	0024.45	12420	AUSTIN-ROUND ROCK-SAN MARCOS	MIDDLE	Y
AUSTIN	48	453	0024.46	12420	AUSTIN-ROUND ROCK-SAN MARCOS	UPPER	N
AUSTIN	48	453	0024.47	12420	AUSTIN-ROUND ROCK-SAN MARCOS	MODERATE	Y
AUSTIN	48	453	0024.48	12420	AUSTIN-ROUND ROCK-SAN MARCOS	MIDDLE	Y
AUSTIN	48	453	0024.49	12420	AUSTIN-ROUND ROCK-SAN MARCOS	MIDDLE	Y
AUSTIN	48	453	0024.50	12420	AUSTIN-ROUND ROCK-SAN MARCOS	MODERATE	Y
AUSTIN	48	453	0024.51	12420	AUSTIN-ROUND ROCK-SAN MARCOS	MODERATE	Y
AUSTIN	48	453	0024.52	12420	AUSTIN-ROUND ROCK-SAN MARCOS	MODERATE	Y
AUSTIN	48	453	0024.53	12420	AUSTIN-ROUND ROCK-SAN MARCOS	MODERATE	Y

*MINORITY: "Y" = 50% OR GREATER

COMERICA BANK

CENSUS TRACT LISTINGS

TEXAS

ASSESSMENT AREA

ASSESSMENT AREA	STATE	COUNTY	CENSUS TRACT	MSA/MD	MSA NAME	TRACT INCOME LEVEL	*MINORITY
AUSTIN	48	453	0025.00	12420	AUSTIN-ROUND ROCK-SAN MARCOS	MIDDLE	N
AUSTIN	48	453	0300.00	12420	AUSTIN-ROUND ROCK-SAN MARCOS	UPPER	N
AUSTIN	48	453	0301.00	12420	AUSTIN-ROUND ROCK-SAN MARCOS	UPPER	N
AUSTIN	48	453	0302.00	12420	AUSTIN-ROUND ROCK-SAN MARCOS	UPPER	N
AUSTIN	48	453	0303.00	12420	AUSTIN-ROUND ROCK-SAN MARCOS	MIDDLE	N
AUSTIN	48	453	0304.00	12420	AUSTIN-ROUND ROCK-SAN MARCOS	MIDDLE	N
AUSTIN	48	453	0305.00	12420	AUSTIN-ROUND ROCK-SAN MARCOS	UPPER	N
AUSTIN	48	453	0306.00	12420	AUSTIN-ROUND ROCK-SAN MARCOS	UPPER	N
AUSTIN	48	453	0307.00	12420	AUSTIN-ROUND ROCK-SAN MARCOS	UPPER	N
AUSTIN	48	453	0308.00	12420	AUSTIN-ROUND ROCK-SAN MARCOS	MIDDLE	N
AUSTIN	48	453	0309.00	12420	AUSTIN-ROUND ROCK-SAN MARCOS	MIDDLE	N
AUSTIN	48	453	0310.00	12420	AUSTIN-ROUND ROCK-SAN MARCOS	MIDDLE	N
AUSTIN	48	453	0311.00	12420	AUSTIN-ROUND ROCK-SAN MARCOS	UPPER	N
AUSTIN	48	453	0312.00	12420	AUSTIN-ROUND ROCK-SAN MARCOS	UPPER	N
AUSTIN	48	453	0313.00	12420	AUSTIN-ROUND ROCK-SAN MARCOS	UPPER	N
AUSTIN	48	453	0314.00	12420	AUSTIN-ROUND ROCK-SAN MARCOS	UPPER	N
AUSTIN	48	453	0315.00	12420	AUSTIN-ROUND ROCK-SAN MARCOS	UPPER	N
AUSTIN	48	453	0316.00	12420	AUSTIN-ROUND ROCK-SAN MARCOS	UPPER	N
AUSTIN	48	453	0317.00	12420	AUSTIN-ROUND ROCK-SAN MARCOS	MIDDLE	N
AUSTIN	48	453	0318.00	12420	AUSTIN-ROUND ROCK-SAN MARCOS	MODERATE	N
AUSTIN	48	453	0319.00	12420	AUSTIN-ROUND ROCK-SAN MARCOS	MIDDLE	N
AUSTIN	48	453	0320.00	12420	AUSTIN-ROUND ROCK-SAN MARCOS	MIDDLE	Y
AUSTIN	48	453	0321.00	12420	AUSTIN-ROUND ROCK-SAN MARCOS	MIDDLE	N
AUSTIN	48	453	0322.00	12420	AUSTIN-ROUND ROCK-SAN MARCOS	UPPER	N
AUSTIN	48	453	0323.00	12420	AUSTIN-ROUND ROCK-SAN MARCOS	MODERATE	Y
AUSTIN	48	453	0324.00	12420	AUSTIN-ROUND ROCK-SAN MARCOS	UPPER	Y
AUSTIN	48	453	0325.00	12420	AUSTIN-ROUND ROCK-SAN MARCOS	UPPER	N
AUSTIN	48	453	0326.00	12420	AUSTIN-ROUND ROCK-SAN MARCOS	UPPER	N
AUSTIN	48	453	0327.00	12420	AUSTIN-ROUND ROCK-SAN MARCOS	UPPER	N
AUSTIN	48	453	0328.00	12420	AUSTIN-ROUND ROCK-SAN MARCOS	UPPER	N
AUSTIN	48	453	0329.00	12420	AUSTIN-ROUND ROCK-SAN MARCOS	UPPER	N
AUSTIN	48	453	0330.00	12420	AUSTIN-ROUND ROCK-SAN MARCOS	UPPER	N
AUSTIN	48	453	0331.00	12420	AUSTIN-ROUND ROCK-SAN MARCOS	UPPER	N
AUSTIN	48	453	0332.00	12420	AUSTIN-ROUND ROCK-SAN MARCOS	MIDDLE	Y
AUSTIN	48	453	0333.00	12420	AUSTIN-ROUND ROCK-SAN MARCOS	UPPER	N

*MINORITY: "Y" = 50% OR GREATER

COMERICA BANK

CENSUS TRACT LISTINGS

TEXAS

ASSESSMENT AREA

ASSESSMENT AREA	STATE	COUNTY	CENSUS TRACT	MSA/MD	MSA NAME	TRACT INCOME LEVEL	*MINORITY
AUSTIN	48	453	0334.00	12420	AUSTIN-ROUND ROCK-SAN MARCOS	MIDDLE	N
AUSTIN	48	453	0335.00	12420	AUSTIN-ROUND ROCK-SAN MARCOS	MIDDLE	N
AUSTIN	48	453	0336.00	12420	AUSTIN-ROUND ROCK-SAN MARCOS	UPPER	N
AUSTIN	48	453	0337.00	12420	AUSTIN-ROUND ROCK-SAN MARCOS	UPPER	N
AUSTIN	48	453	0338.00	12420	AUSTIN-ROUND ROCK-SAN MARCOS	UPPER	Y
AUSTIN	48	453	0339.00	12420	AUSTIN-ROUND ROCK-SAN MARCOS	UPPER	N
AUSTIN	48	453	0340.00	12420	AUSTIN-ROUND ROCK-SAN MARCOS	UPPER	N
AUSTIN	48	453	0341.00	12420	AUSTIN-ROUND ROCK-SAN MARCOS	MODERATE	Y
AUSTIN	48	453	0342.00	12420	AUSTIN-ROUND ROCK-SAN MARCOS	MIDDLE	Y
AUSTIN	48	453	0343.00	12420	AUSTIN-ROUND ROCK-SAN MARCOS	UPPER	N
AUSTIN	48	453	0344.00	12420	AUSTIN-ROUND ROCK-SAN MARCOS	UPPER	N
AUSTIN	48	453	0345.00	12420	AUSTIN-ROUND ROCK-SAN MARCOS	UPPER	Y
AUSTIN	48	453	0346.00	12420	AUSTIN-ROUND ROCK-SAN MARCOS	MODERATE	Y
AUSTIN	48	453	0347.00	12420	AUSTIN-ROUND ROCK-SAN MARCOS	UPPER	N
AUSTIN	48	453	0348.00	12420	AUSTIN-ROUND ROCK-SAN MARCOS	UPPER	N
AUSTIN	48	453	0349.00	12420	AUSTIN-ROUND ROCK-SAN MARCOS	UPPER	N
AUSTIN	48	453	0350.00	12420	AUSTIN-ROUND ROCK-SAN MARCOS	UPPER	N
AUSTIN	48	453	0351.00	12420	AUSTIN-ROUND ROCK-SAN MARCOS	UPPER	N
AUSTIN	48	453	0352.00	12420	AUSTIN-ROUND ROCK-SAN MARCOS	MIDDLE	N
AUSTIN	48	453	0353.00	12420	AUSTIN-ROUND ROCK-SAN MARCOS	UPPER	N
AUSTIN	48	453	0354.00	12420	AUSTIN-ROUND ROCK-SAN MARCOS	UPPER	N
AUSTIN	48	453	0355.00	12420	AUSTIN-ROUND ROCK-SAN MARCOS	UPPER	N
AUSTIN	48	453	0356.00	12420	AUSTIN-ROUND ROCK-SAN MARCOS	UPPER	N
AUSTIN	48	453	0357.00	12420	AUSTIN-ROUND ROCK-SAN MARCOS	UPPER	N
AUSTIN	48	453	0358.00	12420	AUSTIN-ROUND ROCK-SAN MARCOS	UPPER	N
AUSTIN	48	453	0359.00	12420	AUSTIN-ROUND ROCK-SAN MARCOS	MIDDLE	N
AUSTIN	48	453	0360.00	12420	AUSTIN-ROUND ROCK-SAN MARCOS	UPPER	N
AUSTIN	48	453	0361.00	12420	AUSTIN-ROUND ROCK-SAN MARCOS	UPPER	N
AUSTIN	48	453	0362.00	12420	AUSTIN-ROUND ROCK-SAN MARCOS	UPPER	Y
AUSTIN	48	453	0363.00	12420	AUSTIN-ROUND ROCK-SAN MARCOS	NA	N
AUSTIN	48	453	0364.00	12420	AUSTIN-ROUND ROCK-SAN MARCOS	UPPER	N
AUSTIN	48	453	0365.00	12420	AUSTIN-ROUND ROCK-SAN MARCOS	UPPER	N
AUSTIN	48	453	0366.00	12420	AUSTIN-ROUND ROCK-SAN MARCOS	UPPER	N
AUSTIN	48	453	0367.00	12420	AUSTIN-ROUND ROCK-SAN MARCOS	UPPER	N
AUSTIN	48	453	0368.00	12420	AUSTIN-ROUND ROCK-SAN MARCOS	UPPER	N

*MINORITY: "Y" = 50% OR GREATER

COMERICA BANK

CENSUS TRACT LISTINGS

TEXAS

ASSESSMENT AREA

ASSESSMENT AREA	STATE	COUNTY	CENSUS TRACT	MSA/MD	MSA NAME	TRACT INCOME LEVEL	*MINORITY
AUSTIN	48	453	0369.00	12420	AUSTIN-ROUND ROCK-SAN MARCOS	UPPER	N
AUSTIN	48	453	0370.00	12420	AUSTIN-ROUND ROCK-SAN MARCOS	UPPER	N
AUSTIN	48	453	0371.00	12420	AUSTIN-ROUND ROCK-SAN MARCOS	UPPER	N
AUSTIN	48	453	0372.00	12420	AUSTIN-ROUND ROCK-SAN MARCOS	UPPER	N
AUSTIN	48	453	0373.00	12420	AUSTIN-ROUND ROCK-SAN MARCOS	MIDDLE	N
AUSTIN	48	453	0374.00	12420	AUSTIN-ROUND ROCK-SAN MARCOS	MIDDLE	N
AUSTIN	48	453	0375.00	12420	AUSTIN-ROUND ROCK-SAN MARCOS	MIDDLE	N
AUSTIN	48	453	0376.00	12420	AUSTIN-ROUND ROCK-SAN MARCOS	UPPER	N
AUSTIN	48	453	0400.00	12420	AUSTIN-ROUND ROCK-SAN MARCOS	MODERATE	Y
AUSTIN	48	453	0401.00	12420	AUSTIN-ROUND ROCK-SAN MARCOS	LOW	Y
AUSTIN	48	453	0402.00	12420	AUSTIN-ROUND ROCK-SAN MARCOS	MODERATE	Y
AUSTIN	48	453	0403.00	12420	AUSTIN-ROUND ROCK-SAN MARCOS	LOW	Y
AUSTIN	48	453	0404.00	12420	AUSTIN-ROUND ROCK-SAN MARCOS	MIDDLE	N
AUSTIN	48	453	0405.00	12420	AUSTIN-ROUND ROCK-SAN MARCOS	MODERATE	Y
AUSTIN	48	453	0406.00	12420	AUSTIN-ROUND ROCK-SAN MARCOS	LOW	Y
AUSTIN	48	453	0407.00	12420	AUSTIN-ROUND ROCK-SAN MARCOS	LOW	Y
AUSTIN	48	453	0408.00	12420	AUSTIN-ROUND ROCK-SAN MARCOS	MODERATE	Y
AUSTIN	48	453	0409.00	12420	AUSTIN-ROUND ROCK-SAN MARCOS	MODERATE	Y
AUSTIN	48	453	0410.00	12420	AUSTIN-ROUND ROCK-SAN MARCOS	LOW	Y
AUSTIN	48	453	0411.00	12420	AUSTIN-ROUND ROCK-SAN MARCOS	MIDDLE	N
AUSTIN	48	453	0412.00	12420	AUSTIN-ROUND ROCK-SAN MARCOS	MODERATE	Y
AUSTIN	48	453	0413.00	12420	AUSTIN-ROUND ROCK-SAN MARCOS	MIDDLE	N
AUSTIN	48	453	0414.00	12420	AUSTIN-ROUND ROCK-SAN MARCOS	MODERATE	N
AUSTIN	48	453	0415.00	12420	AUSTIN-ROUND ROCK-SAN MARCOS	MIDDLE	Y
AUSTIN	48	453	0416.00	12420	AUSTIN-ROUND ROCK-SAN MARCOS	MODERATE	Y
AUSTIN	48	453	0417.00	12420	AUSTIN-ROUND ROCK-SAN MARCOS	MIDDLE	Y
AUSTIN	48	453	0418.00	12420	AUSTIN-ROUND ROCK-SAN MARCOS	MODERATE	Y
AUSTIN	48	453	0419.00	12420	AUSTIN-ROUND ROCK-SAN MARCOS	MIDDLE	N
AUSTIN	48	453	0420.00	12420	AUSTIN-ROUND ROCK-SAN MARCOS	UPPER	N
AUSTIN	48	453	0421.00	12420	AUSTIN-ROUND ROCK-SAN MARCOS	MIDDLE	Y
AUSTIN	48	453	0422.00	12420	AUSTIN-ROUND ROCK-SAN MARCOS	MODERATE	Y
AUSTIN	48	453	0423.00	12420	AUSTIN-ROUND ROCK-SAN MARCOS	MIDDLE	N
AUSTIN	48	453	0424.00	12420	AUSTIN-ROUND ROCK-SAN MARCOS	MIDDLE	Y
AUSTIN	48	453	0425.00	12420	AUSTIN-ROUND ROCK-SAN MARCOS	MIDDLE	Y
AUSTIN	48	453	0426.00	12420	AUSTIN-ROUND ROCK-SAN MARCOS	MODERATE	Y

*MINORITY: "Y" = 50% OR GREATER

COMERICA BANK

CENSUS TRACT LISTINGS

TEXAS

ASSESSMENT AREA

ASSESSMENT AREA	STATE	COUNTY	CENSUS TRACT	MSA/MD	MSA NAME	TRACT INCOME LEVEL	*MINORITY
AUSTIN	48	453	0427.00	12420	AUSTIN-ROUND ROCK-SAN MARCOS	MIDDLE	Y
AUSTIN	48	453	0428.00	12420	AUSTIN-ROUND ROCK-SAN MARCOS	MIDDLE	Y
AUSTIN	48	453	0429.00	12420	AUSTIN-ROUND ROCK-SAN MARCOS	LOW	Y
AUSTIN	48	453	0430.00	12420	AUSTIN-ROUND ROCK-SAN MARCOS	MODERATE	Y
AUSTIN	48	453	0431.00	12420	AUSTIN-ROUND ROCK-SAN MARCOS	MODERATE	Y
AUSTIN	48	453	0432.00	12420	AUSTIN-ROUND ROCK-SAN MARCOS	MODERATE	Y
AUSTIN	48	453	0433.00	12420	AUSTIN-ROUND ROCK-SAN MARCOS	LOW	Y
AUSTIN	48	453	0434.00	12420	AUSTIN-ROUND ROCK-SAN MARCOS	MODERATE	Y
AUSTIN	48	453	0435.00	12420	AUSTIN-ROUND ROCK-SAN MARCOS	MODERATE	Y
AUSTIN	48	453	0436.00	12420	AUSTIN-ROUND ROCK-SAN MARCOS	MODERATE	Y
AUSTIN	48	453	0437.00	12420	AUSTIN-ROUND ROCK-SAN MARCOS	LOW	Y
AUSTIN	48	453	0438.00	12420	AUSTIN-ROUND ROCK-SAN MARCOS	MIDDLE	Y
AUSTIN	48	453	0439.00	12420	AUSTIN-ROUND ROCK-SAN MARCOS	MIDDLE	Y
AUSTIN	48	453	0440.00	12420	AUSTIN-ROUND ROCK-SAN MARCOS	MODERATE	Y
AUSTIN	48	453	0441.00	12420	AUSTIN-ROUND ROCK-SAN MARCOS	MODERATE	Y
AUSTIN	48	453	0442.00	12420	AUSTIN-ROUND ROCK-SAN MARCOS	MIDDLE	Y
AUSTIN	48	453	0443.00	12420	AUSTIN-ROUND ROCK-SAN MARCOS	MODERATE	Y
AUSTIN	48	453	0444.00	12420	AUSTIN-ROUND ROCK-SAN MARCOS	MIDDLE	Y
AUSTIN	48	453	0445.00	12420	AUSTIN-ROUND ROCK-SAN MARCOS	MIDDLE	Y
AUSTIN	48	453	0446.00	12420	AUSTIN-ROUND ROCK-SAN MARCOS	MODERATE	Y
AUSTIN	48	453	0447.00	12420	AUSTIN-ROUND ROCK-SAN MARCOS	NA	Y
AUSTIN	48	453	0448.00	12420	AUSTIN-ROUND ROCK-SAN MARCOS	MODERATE	Y
AUSTIN	48	453	0449.00	12420	AUSTIN-ROUND ROCK-SAN MARCOS	MODERATE	Y
AUSTIN	48	453	0450.00	12420	AUSTIN-ROUND ROCK-SAN MARCOS	MODERATE	Y
AUSTIN	48	453	0451.00	12420	AUSTIN-ROUND ROCK-SAN MARCOS	UPPER	Y
AUSTIN	48	453	0452.00	12420	AUSTIN-ROUND ROCK-SAN MARCOS	MIDDLE	Y
AUSTIN	48	453	0453.00	12420	AUSTIN-ROUND ROCK-SAN MARCOS	UPPER	Y
AUSTIN	48	453	0454.00	12420	AUSTIN-ROUND ROCK-SAN MARCOS	MIDDLE	N
AUSTIN	48	453	0455.00	12420	AUSTIN-ROUND ROCK-SAN MARCOS	MODERATE	Y
AUSTIN	48	453	0456.00	12420	AUSTIN-ROUND ROCK-SAN MARCOS	MIDDLE	Y
AUSTIN	48	453	0457.00	12420	AUSTIN-ROUND ROCK-SAN MARCOS	UPPER	Y
AUSTIN	48	453	0458.00	12420	AUSTIN-ROUND ROCK-SAN MARCOS	MODERATE	Y
AUSTIN	48	453	0459.00	12420	AUSTIN-ROUND ROCK-SAN MARCOS	MIDDLE	Y
AUSTIN	48	453	0460.00	12420	AUSTIN-ROUND ROCK-SAN MARCOS	MODERATE	Y
AUSTIN	48	453	0461.00	12420	AUSTIN-ROUND ROCK-SAN MARCOS	MIDDLE	Y

*MINORITY: "Y" = 50% OR GREATER

COMERICA BANK

CENSUS TRACT LISTINGS

TEXAS

ASSESSMENT AREA

ASSESSMENT AREA	STATE	COUNTY	CENSUS TRACT	MSA/MD	MSA NAME	TRACT INCOME LEVEL	*MINORITY
AUSTIN	48	453	0462.00	12420	AUSTIN-ROUND ROCK-SAN MARCOS	MIDDLE	Y
AUSTIN	48	453	0463.00	12420	AUSTIN-ROUND ROCK-SAN MARCOS	MODERATE	N
AUSTIN	48	453	0464.00	12420	AUSTIN-ROUND ROCK-SAN MARCOS	MIDDLE	Y
AUSTIN	48	453	0465.00	12420	AUSTIN-ROUND ROCK-SAN MARCOS	MIDDLE	Y
AUSTIN	48	453	0466.00	12420	AUSTIN-ROUND ROCK-SAN MARCOS	MIDDLE	Y
AUSTIN	48	453	0467.00	12420	AUSTIN-ROUND ROCK-SAN MARCOS	UPPER	N
AUSTIN	48	453	0468.00	12420	AUSTIN-ROUND ROCK-SAN MARCOS	UPPER	Y
AUSTIN	48	453	0469.00	12420	AUSTIN-ROUND ROCK-SAN MARCOS	UPPER	Y
AUSTIN	48	453	0470.00	12420	AUSTIN-ROUND ROCK-SAN MARCOS	UPPER	Y
AUSTIN	48	453	9800.00	12420	AUSTIN-ROUND ROCK-SAN MARCOS	NA	Y
AUSTIN	48	491	0201.06	12420	AUSTIN-ROUND ROCK-SAN MARCOS	UPPER	N
AUSTIN	48	491	0201.08	12420	AUSTIN-ROUND ROCK-SAN MARCOS	MIDDLE	N
AUSTIN	48	491	0201.09	12420	AUSTIN-ROUND ROCK-SAN MARCOS	UPPER	N
AUSTIN	48	491	0201.11	12420	AUSTIN-ROUND ROCK-SAN MARCOS	MODERATE	N
AUSTIN	48	491	0201.13	12420	AUSTIN-ROUND ROCK-SAN MARCOS	MODERATE	N
AUSTIN	48	491	0201.14	12420	AUSTIN-ROUND ROCK-SAN MARCOS	MODERATE	N
AUSTIN	48	491	0201.15	12420	AUSTIN-ROUND ROCK-SAN MARCOS	MIDDLE	N
AUSTIN	48	491	0201.16	12420	AUSTIN-ROUND ROCK-SAN MARCOS	MIDDLE	N
AUSTIN	48	491	0201.17	12420	AUSTIN-ROUND ROCK-SAN MARCOS	MODERATE	N
AUSTIN	48	491	0201.18	12420	AUSTIN-ROUND ROCK-SAN MARCOS	MIDDLE	N
AUSTIN	48	491	0201.19	12420	AUSTIN-ROUND ROCK-SAN MARCOS	MIDDLE	N
AUSTIN	48	491	0201.20	12420	AUSTIN-ROUND ROCK-SAN MARCOS	UPPER	N
AUSTIN	48	491	0201.21	12420	AUSTIN-ROUND ROCK-SAN MARCOS	UPPER	N
AUSTIN	48	491	0201.22	12420	AUSTIN-ROUND ROCK-SAN MARCOS	UPPER	N
AUSTIN	48	491	0201.23	12420	AUSTIN-ROUND ROCK-SAN MARCOS	MIDDLE	N
AUSTIN	48	491	0201.24	12420	AUSTIN-ROUND ROCK-SAN MARCOS	UPPER	N
AUSTIN	48	491	0202.01	12420	AUSTIN-ROUND ROCK-SAN MARCOS	MIDDLE	N
AUSTIN	48	491	0202.03	12420	AUSTIN-ROUND ROCK-SAN MARCOS	MIDDLE	N
AUSTIN	48	491	0202.05	12420	AUSTIN-ROUND ROCK-SAN MARCOS	UPPER	N
AUSTIN	48	491	0202.06	12420	AUSTIN-ROUND ROCK-SAN MARCOS	MODERATE	N
AUSTIN	48	491	0202.07	12420	AUSTIN-ROUND ROCK-SAN MARCOS	UPPER	N
AUSTIN	48	491	0202.08	12420	AUSTIN-ROUND ROCK-SAN MARCOS	UPPER	N
AUSTIN	48	491	0203.10	12420	AUSTIN-ROUND ROCK-SAN MARCOS	UPPER	N
AUSTIN	48	491	0203.11	12420	AUSTIN-ROUND ROCK-SAN MARCOS	MIDDLE	Y
AUSTIN	48	491	0203.19	12420	AUSTIN-ROUND ROCK-SAN MARCOS	MIDDLE	N

*MINORITY: "Y" = 50% OR GREATER

COMERICA BANK

CENSUS TRACT LISTINGS

TEXAS

ASSESSMENT AREA

ASSESSMENT AREA	STATE	COUNTY	CENSUS TRACT	MSA/MD	MSA NAME	TRACT INCOME LEVEL	*MINORITY
AUSTIN	48	491	0203.21	12420	AUSTIN-ROUND ROCK-SAN MARCOS	MODERATE	N
AUSTIN	48	491	0203.23	12420	AUSTIN-ROUND ROCK-SAN MARCOS	MIDDLE	N
AUSTIN	48	491	0203.25	12420	AUSTIN-ROUND ROCK-SAN MARCOS	MODERATE	Y
AUSTIN	48	491	0203.26	12420	AUSTIN-ROUND ROCK-SAN MARCOS	UPPER	N
AUSTIN	48	491	0203.27	12420	AUSTIN-ROUND ROCK-SAN MARCOS	MIDDLE	N
AUSTIN	48	491	0203.29	12420	AUSTIN-ROUND ROCK-SAN MARCOS	MIDDLE	N
AUSTIN	48	491	0203.30	12420	AUSTIN-ROUND ROCK-SAN MARCOS	MIDDLE	N
AUSTIN	48	491	0203.31	12420	AUSTIN-ROUND ROCK-SAN MARCOS	MIDDLE	N
AUSTIN	48	491	0203.32	12420	AUSTIN-ROUND ROCK-SAN MARCOS	MODERATE	N
AUSTIN	48	491	0203.33	12420	AUSTIN-ROUND ROCK-SAN MARCOS	UPPER	N
AUSTIN	48	491	0203.34	12420	AUSTIN-ROUND ROCK-SAN MARCOS	MIDDLE	N
AUSTIN	48	491	0203.35	12420	AUSTIN-ROUND ROCK-SAN MARCOS	MIDDLE	N
AUSTIN	48	491	0203.36	12420	AUSTIN-ROUND ROCK-SAN MARCOS	MIDDLE	N
AUSTIN	48	491	0203.37	12420	AUSTIN-ROUND ROCK-SAN MARCOS	UPPER	N
AUSTIN	48	491	0203.38	12420	AUSTIN-ROUND ROCK-SAN MARCOS	UPPER	N
AUSTIN	48	491	0203.39	12420	AUSTIN-ROUND ROCK-SAN MARCOS	UPPER	N
AUSTIN	48	491	0203.40	12420	AUSTIN-ROUND ROCK-SAN MARCOS	MODERATE	N
AUSTIN	48	491	0203.41	12420	AUSTIN-ROUND ROCK-SAN MARCOS	MIDDLE	N
AUSTIN	48	491	0203.42	12420	AUSTIN-ROUND ROCK-SAN MARCOS	MIDDLE	N
AUSTIN	48	491	0203.43	12420	AUSTIN-ROUND ROCK-SAN MARCOS	MIDDLE	N
AUSTIN	48	491	0203.44	12420	AUSTIN-ROUND ROCK-SAN MARCOS	MIDDLE	N
AUSTIN	48	491	0203.45	12420	AUSTIN-ROUND ROCK-SAN MARCOS	UPPER	Y
AUSTIN	48	491	0203.46	12420	AUSTIN-ROUND ROCK-SAN MARCOS	MIDDLE	Y
AUSTIN	48	491	0203.47	12420	AUSTIN-ROUND ROCK-SAN MARCOS	MIDDLE	Y
AUSTIN	48	491	0203.48	12420	AUSTIN-ROUND ROCK-SAN MARCOS	MIDDLE	N
AUSTIN	48	491	0203.49	12420	AUSTIN-ROUND ROCK-SAN MARCOS	MODERATE	N
AUSTIN	48	491	0203.50	12420	AUSTIN-ROUND ROCK-SAN MARCOS	UPPER	N
AUSTIN	48	491	0203.51	12420	AUSTIN-ROUND ROCK-SAN MARCOS	MIDDLE	N
AUSTIN	48	491	0203.52	12420	AUSTIN-ROUND ROCK-SAN MARCOS	MIDDLE	N
AUSTIN	48	491	0203.53	12420	AUSTIN-ROUND ROCK-SAN MARCOS	MIDDLE	N
AUSTIN	48	491	0203.54	12420	AUSTIN-ROUND ROCK-SAN MARCOS	MIDDLE	N
AUSTIN	48	491	0203.55	12420	AUSTIN-ROUND ROCK-SAN MARCOS	UPPER	N
AUSTIN	48	491	0203.56	12420	AUSTIN-ROUND ROCK-SAN MARCOS	MIDDLE	N
AUSTIN	48	491	0204.03	12420	AUSTIN-ROUND ROCK-SAN MARCOS	MIDDLE	N
AUSTIN	48	491	0204.04	12420	AUSTIN-ROUND ROCK-SAN MARCOS	UPPER	N

*MINORITY: "Y" = 50% OR GREATER

COMERICA BANK

CENSUS TRACT LISTINGS

TEXAS

ASSESSMENT AREA

ASSESSMENT AREA	STATE	COUNTY	CENSUS TRACT	MSA/MD	MSA NAME	TRACT INCOME LEVEL	*MINORITY
AUSTIN	48	491	0204.05	12420	AUSTIN-ROUND ROCK-SAN MARCOS	MIDDLE	Y
AUSTIN	48	491	0204.06	12420	AUSTIN-ROUND ROCK-SAN MARCOS	MODERATE	N
AUSTIN	48	491	0204.08	12420	AUSTIN-ROUND ROCK-SAN MARCOS	MIDDLE	N
AUSTIN	48	491	0204.09	12420	AUSTIN-ROUND ROCK-SAN MARCOS	MIDDLE	N
AUSTIN	48	491	0204.10	12420	AUSTIN-ROUND ROCK-SAN MARCOS	MIDDLE	N
AUSTIN	48	491	0204.11	12420	AUSTIN-ROUND ROCK-SAN MARCOS	MIDDLE	N
AUSTIN	48	491	0205.03	12420	AUSTIN-ROUND ROCK-SAN MARCOS	UPPER	N
AUSTIN	48	491	0205.05	12420	AUSTIN-ROUND ROCK-SAN MARCOS	UPPER	N
AUSTIN	48	491	0205.07	12420	AUSTIN-ROUND ROCK-SAN MARCOS	MIDDLE	N
AUSTIN	48	491	0205.08	12420	AUSTIN-ROUND ROCK-SAN MARCOS	MIDDLE	Y
AUSTIN	48	491	0205.09	12420	AUSTIN-ROUND ROCK-SAN MARCOS	UPPER	N
AUSTIN	48	491	0205.11	12420	AUSTIN-ROUND ROCK-SAN MARCOS	MODERATE	Y
AUSTIN	48	491	0205.12	12420	AUSTIN-ROUND ROCK-SAN MARCOS	MODERATE	Y
AUSTIN	48	491	0205.13	12420	AUSTIN-ROUND ROCK-SAN MARCOS	MODERATE	Y
AUSTIN	48	491	0205.14	12420	AUSTIN-ROUND ROCK-SAN MARCOS	UPPER	N
AUSTIN	48	491	0205.15	12420	AUSTIN-ROUND ROCK-SAN MARCOS	MIDDLE	N
AUSTIN	48	491	0205.16	12420	AUSTIN-ROUND ROCK-SAN MARCOS	UPPER	Y
AUSTIN	48	491	0205.17	12420	AUSTIN-ROUND ROCK-SAN MARCOS	UPPER	N
AUSTIN	48	491	0206.02	12420	AUSTIN-ROUND ROCK-SAN MARCOS	MIDDLE	N
AUSTIN	48	491	0206.04	12420	AUSTIN-ROUND ROCK-SAN MARCOS	UPPER	N
AUSTIN	48	491	0206.06	12420	AUSTIN-ROUND ROCK-SAN MARCOS	UPPER	N
AUSTIN	48	491	0206.07	12420	AUSTIN-ROUND ROCK-SAN MARCOS	UPPER	N
AUSTIN	48	491	0206.08	12420	AUSTIN-ROUND ROCK-SAN MARCOS	UPPER	N
AUSTIN	48	491	0206.09	12420	AUSTIN-ROUND ROCK-SAN MARCOS	UPPER	N
AUSTIN	48	491	0207.01	12420	AUSTIN-ROUND ROCK-SAN MARCOS	MODERATE	Y
AUSTIN	48	491	0207.04	12420	AUSTIN-ROUND ROCK-SAN MARCOS	MODERATE	Y
AUSTIN	48	491	0207.06	12420	AUSTIN-ROUND ROCK-SAN MARCOS	UPPER	N
AUSTIN	48	491	0207.07	12420	AUSTIN-ROUND ROCK-SAN MARCOS	MIDDLE	Y
AUSTIN	48	491	0207.09	12420	AUSTIN-ROUND ROCK-SAN MARCOS	MODERATE	Y
AUSTIN	48	491	0207.10	12420	AUSTIN-ROUND ROCK-SAN MARCOS	MIDDLE	Y
AUSTIN	48	491	0207.11	12420	AUSTIN-ROUND ROCK-SAN MARCOS	UPPER	N
AUSTIN	48	491	0207.12	12420	AUSTIN-ROUND ROCK-SAN MARCOS	MIDDLE	Y
AUSTIN	48	491	0207.13	12420	AUSTIN-ROUND ROCK-SAN MARCOS	MIDDLE	Y
AUSTIN	48	491	0208.08	12420	AUSTIN-ROUND ROCK-SAN MARCOS	MODERATE	N
AUSTIN	48	491	0208.10	12420	AUSTIN-ROUND ROCK-SAN MARCOS	MIDDLE	Y

*MINORITY: "Y" = 50% OR GREATER

COMERICA BANK

CENSUS TRACT LISTINGS

TEXAS

ASSESSMENT AREA

ASSESSMENT AREA	STATE	COUNTY	CENSUS TRACT	MSA/MD	MSA NAME	TRACT INCOME LEVEL	*MINORITY
AUSTIN	48	491	0208.11	12420	AUSTIN-ROUND ROCK-SAN MARCOS	MIDDLE	Y
AUSTIN	48	491	0208.12	12420	AUSTIN-ROUND ROCK-SAN MARCOS	MODERATE	Y
AUSTIN	48	491	0208.13	12420	AUSTIN-ROUND ROCK-SAN MARCOS	MIDDLE	N
AUSTIN	48	491	0208.14	12420	AUSTIN-ROUND ROCK-SAN MARCOS	UPPER	N
AUSTIN	48	491	0208.15	12420	AUSTIN-ROUND ROCK-SAN MARCOS	UPPER	N
AUSTIN	48	491	0208.16	12420	AUSTIN-ROUND ROCK-SAN MARCOS	MIDDLE	N
AUSTIN	48	491	0208.17	12420	AUSTIN-ROUND ROCK-SAN MARCOS	UPPER	Y
AUSTIN	48	491	0208.18	12420	AUSTIN-ROUND ROCK-SAN MARCOS	UPPER	Y
AUSTIN	48	491	0208.19	12420	AUSTIN-ROUND ROCK-SAN MARCOS	UPPER	N
AUSTIN	48	491	0208.20	12420	AUSTIN-ROUND ROCK-SAN MARCOS	MIDDLE	Y
AUSTIN	48	491	0208.21	12420	AUSTIN-ROUND ROCK-SAN MARCOS	MIDDLE	Y
AUSTIN	48	491	0208.22	12420	AUSTIN-ROUND ROCK-SAN MARCOS	MIDDLE	N
AUSTIN	48	491	0209.00	12420	AUSTIN-ROUND ROCK-SAN MARCOS	MIDDLE	N
AUSTIN	48	491	0210.00	12420	AUSTIN-ROUND ROCK-SAN MARCOS	MODERATE	Y
AUSTIN	48	491	0211.00	12420	AUSTIN-ROUND ROCK-SAN MARCOS	LOW	Y
AUSTIN	48	491	0212.01	12420	AUSTIN-ROUND ROCK-SAN MARCOS	MODERATE	N
AUSTIN	48	491	0212.02	12420	AUSTIN-ROUND ROCK-SAN MARCOS	MIDDLE	N
AUSTIN	48	491	0212.03	12420	AUSTIN-ROUND ROCK-SAN MARCOS	MODERATE	Y
AUSTIN	48	491	0213.00	12420	AUSTIN-ROUND ROCK-SAN MARCOS	MODERATE	N
AUSTIN	48	491	0214.02	12420	AUSTIN-ROUND ROCK-SAN MARCOS	LOW	Y
AUSTIN	48	491	0214.04	12420	AUSTIN-ROUND ROCK-SAN MARCOS	MIDDLE	N
AUSTIN	48	491	0214.05	12420	AUSTIN-ROUND ROCK-SAN MARCOS	UPPER	N
AUSTIN	48	491	0214.06	12420	AUSTIN-ROUND ROCK-SAN MARCOS	UPPER	N
AUSTIN	48	491	0214.07	12420	AUSTIN-ROUND ROCK-SAN MARCOS	MIDDLE	Y
AUSTIN	48	491	0215.02	12420	AUSTIN-ROUND ROCK-SAN MARCOS	MODERATE	Y
AUSTIN	48	491	0215.03	12420	AUSTIN-ROUND ROCK-SAN MARCOS	MODERATE	Y
AUSTIN	48	491	0215.06	12420	AUSTIN-ROUND ROCK-SAN MARCOS	MIDDLE	Y
AUSTIN	48	491	0215.09	12420	AUSTIN-ROUND ROCK-SAN MARCOS	MIDDLE	Y
AUSTIN	48	491	0215.10	12420	AUSTIN-ROUND ROCK-SAN MARCOS	UPPER	Y
AUSTIN	48	491	0215.11	12420	AUSTIN-ROUND ROCK-SAN MARCOS	MODERATE	N
AUSTIN	48	491	0215.12	12420	AUSTIN-ROUND ROCK-SAN MARCOS	MIDDLE	Y
AUSTIN	48	491	0215.13	12420	AUSTIN-ROUND ROCK-SAN MARCOS	LOW	Y
AUSTIN	48	491	0215.14	12420	AUSTIN-ROUND ROCK-SAN MARCOS	MODERATE	Y
AUSTIN	48	491	0215.15	12420	AUSTIN-ROUND ROCK-SAN MARCOS	MIDDLE	Y
AUSTIN	48	491	0215.16	12420	AUSTIN-ROUND ROCK-SAN MARCOS	MODERATE	Y

*MINORITY: "Y" = 50% OR GREATER

COMERICA BANK

CENSUS TRACT LISTINGS

TEXAS

ASSESSMENT AREA

ASSESSMENT AREA	STATE	COUNTY	CENSUS TRACT	MSA/MD	MSA NAME	TRACT INCOME LEVEL	*MINORITY
AUSTIN	48	491	0215.17	12420	AUSTIN-ROUND ROCK-SAN MARCOS	MIDDLE	Y
AUSTIN	48	491	0215.18	12420	AUSTIN-ROUND ROCK-SAN MARCOS	MIDDLE	Y
AUSTIN	48	491	0216.01	12420	AUSTIN-ROUND ROCK-SAN MARCOS	MIDDLE	Y
AUSTIN	48	491	0216.02	12420	AUSTIN-ROUND ROCK-SAN MARCOS	MODERATE	Y
AUSTIN	48	491	0216.03	12420	AUSTIN-ROUND ROCK-SAN MARCOS	MIDDLE	N
BANK OF HILLS	48	265	9601.01	99999	NA	UPPER	N
BANK OF HILLS	48	265	9601.02	99999	NA	MIDDLE	N
BANK OF HILLS	48	265	9602.00	99999	NA	UPPER	N
BANK OF HILLS	48	265	9603.01	99999	NA	UPPER	N
BANK OF HILLS	48	265	9603.03	99999	NA	MIDDLE	N
BANK OF HILLS	48	265	9603.04	99999	NA	UPPER	N
BANK OF HILLS	48	265	9604.01	99999	NA	MIDDLE	N
BANK OF HILLS	48	265	9604.03	99999	NA	UPPER	N
BANK OF HILLS	48	265	9604.04	99999	NA	MODERATE	N
BANK OF HILLS	48	265	9605.00	99999	NA	MIDDLE	N
BANK OF HILLS	48	265	9606.01	99999	NA	MODERATE	N
BANK OF HILLS	48	265	9606.02	99999	NA	MIDDLE	N
BANK OF HILLS	48	265	9607.00	99999	NA	UPPER	N
BANK OF HILLS	48	265	9608.00	99999	NA	MIDDLE	N
DALLAS-FORT WORTH METROPLEX	48	085	0301.01	19124	DALLAS-FORT WORTH-ARLINGTON	MIDDLE	N
DALLAS-FORT WORTH METROPLEX	48	085	0301.02	19124	DALLAS-FORT WORTH-ARLINGTON	MODERATE	N
DALLAS-FORT WORTH METROPLEX	48	085	0302.01	19124	DALLAS-FORT WORTH-ARLINGTON	MIDDLE	N
DALLAS-FORT WORTH METROPLEX	48	085	0302.02	19124	DALLAS-FORT WORTH-ARLINGTON	UPPER	N
DALLAS-FORT WORTH METROPLEX	48	085	0302.04	19124	DALLAS-FORT WORTH-ARLINGTON	MIDDLE	N
DALLAS-FORT WORTH METROPLEX	48	085	0302.05	19124	DALLAS-FORT WORTH-ARLINGTON	MIDDLE	N
DALLAS-FORT WORTH METROPLEX	48	085	0302.06	19124	DALLAS-FORT WORTH-ARLINGTON	UPPER	N
DALLAS-FORT WORTH METROPLEX	48	085	0302.07	19124	DALLAS-FORT WORTH-ARLINGTON	MIDDLE	N
DALLAS-FORT WORTH METROPLEX	48	085	0303.01	19124	DALLAS-FORT WORTH-ARLINGTON	UPPER	N
DALLAS-FORT WORTH METROPLEX	48	085	0303.02	19124	DALLAS-FORT WORTH-ARLINGTON	UPPER	N
DALLAS-FORT WORTH METROPLEX	48	085	0303.03	19124	DALLAS-FORT WORTH-ARLINGTON	UPPER	N
DALLAS-FORT WORTH METROPLEX	48	085	0303.04	19124	DALLAS-FORT WORTH-ARLINGTON	UPPER	N
DALLAS-FORT WORTH METROPLEX	48	085	0303.06	19124	DALLAS-FORT WORTH-ARLINGTON	UPPER	N
DALLAS-FORT WORTH METROPLEX	48	085	0303.07	19124	DALLAS-FORT WORTH-ARLINGTON	UPPER	N
DALLAS-FORT WORTH METROPLEX	48	085	0304.03	19124	DALLAS-FORT WORTH-ARLINGTON	UPPER	N
DALLAS-FORT WORTH METROPLEX	48	085	0304.04	19124	DALLAS-FORT WORTH-ARLINGTON	UPPER	N

*MINORITY: "Y" = 50% OR GREATER

COMERICA BANK

CENSUS TRACT LISTINGS

TEXAS

ASSESSMENT AREA

ASSESSMENT AREA	STATE	COUNTY	CENSUS TRACT	MSA/MD	MSA NAME	TRACT INCOME LEVEL	*MINORITY
DALLAS-FORT WORTH METROPLEX	48	085	0304.05	19124	DALLAS-FORT WORTH-ARLINGTON	MIDDLE	Y
DALLAS-FORT WORTH METROPLEX	48	085	0304.06	19124	DALLAS-FORT WORTH-ARLINGTON	MIDDLE	Y
DALLAS-FORT WORTH METROPLEX	48	085	0304.07	19124	DALLAS-FORT WORTH-ARLINGTON	UPPER	N
DALLAS-FORT WORTH METROPLEX	48	085	0304.09	19124	DALLAS-FORT WORTH-ARLINGTON	MODERATE	Y
DALLAS-FORT WORTH METROPLEX	48	085	0304.10	19124	DALLAS-FORT WORTH-ARLINGTON	MIDDLE	Y
DALLAS-FORT WORTH METROPLEX	48	085	0305.04	19124	DALLAS-FORT WORTH-ARLINGTON	UPPER	N
DALLAS-FORT WORTH METROPLEX	48	085	0305.05	19124	DALLAS-FORT WORTH-ARLINGTON	MIDDLE	Y
DALLAS-FORT WORTH METROPLEX	48	085	0305.06	19124	DALLAS-FORT WORTH-ARLINGTON	UPPER	Y
DALLAS-FORT WORTH METROPLEX	48	085	0305.07	19124	DALLAS-FORT WORTH-ARLINGTON	UPPER	N
DALLAS-FORT WORTH METROPLEX	48	085	0305.09	19124	DALLAS-FORT WORTH-ARLINGTON	UPPER	N
DALLAS-FORT WORTH METROPLEX	48	085	0305.10	19124	DALLAS-FORT WORTH-ARLINGTON	UPPER	Y
DALLAS-FORT WORTH METROPLEX	48	085	0305.11	19124	DALLAS-FORT WORTH-ARLINGTON	UPPER	Y
DALLAS-FORT WORTH METROPLEX	48	085	0305.12	19124	DALLAS-FORT WORTH-ARLINGTON	UPPER	N
DALLAS-FORT WORTH METROPLEX	48	085	0305.15	19124	DALLAS-FORT WORTH-ARLINGTON	UPPER	N
DALLAS-FORT WORTH METROPLEX	48	085	0305.16	19124	DALLAS-FORT WORTH-ARLINGTON	UPPER	Y
DALLAS-FORT WORTH METROPLEX	48	085	0305.17	19124	DALLAS-FORT WORTH-ARLINGTON	UPPER	N
DALLAS-FORT WORTH METROPLEX	48	085	0305.18	19124	DALLAS-FORT WORTH-ARLINGTON	UPPER	Y
DALLAS-FORT WORTH METROPLEX	48	085	0305.19	19124	DALLAS-FORT WORTH-ARLINGTON	UPPER	Y
DALLAS-FORT WORTH METROPLEX	48	085	0305.20	19124	DALLAS-FORT WORTH-ARLINGTON	UPPER	Y
DALLAS-FORT WORTH METROPLEX	48	085	0305.21	19124	DALLAS-FORT WORTH-ARLINGTON	UPPER	Y
DALLAS-FORT WORTH METROPLEX	48	085	0305.24	19124	DALLAS-FORT WORTH-ARLINGTON	UPPER	Y
DALLAS-FORT WORTH METROPLEX	48	085	0305.25	19124	DALLAS-FORT WORTH-ARLINGTON	UPPER	N
DALLAS-FORT WORTH METROPLEX	48	085	0305.29	19124	DALLAS-FORT WORTH-ARLINGTON	UPPER	N
DALLAS-FORT WORTH METROPLEX	48	085	0305.31	19124	DALLAS-FORT WORTH-ARLINGTON	UPPER	N
DALLAS-FORT WORTH METROPLEX	48	085	0305.32	19124	DALLAS-FORT WORTH-ARLINGTON	UPPER	N
DALLAS-FORT WORTH METROPLEX	48	085	0305.33	19124	DALLAS-FORT WORTH-ARLINGTON	UPPER	N
DALLAS-FORT WORTH METROPLEX	48	085	0305.34	19124	DALLAS-FORT WORTH-ARLINGTON	UPPER	N
DALLAS-FORT WORTH METROPLEX	48	085	0305.35	19124	DALLAS-FORT WORTH-ARLINGTON	UPPER	N
DALLAS-FORT WORTH METROPLEX	48	085	0305.36	19124	DALLAS-FORT WORTH-ARLINGTON	UPPER	Y
DALLAS-FORT WORTH METROPLEX	48	085	0305.37	19124	DALLAS-FORT WORTH-ARLINGTON	UPPER	Y
DALLAS-FORT WORTH METROPLEX	48	085	0305.38	19124	DALLAS-FORT WORTH-ARLINGTON	UPPER	Y
DALLAS-FORT WORTH METROPLEX	48	085	0305.39	19124	DALLAS-FORT WORTH-ARLINGTON	UPPER	N
DALLAS-FORT WORTH METROPLEX	48	085	0305.40	19124	DALLAS-FORT WORTH-ARLINGTON	MODERATE	Y
DALLAS-FORT WORTH METROPLEX	48	085	0305.41	19124	DALLAS-FORT WORTH-ARLINGTON	UPPER	Y
DALLAS-FORT WORTH METROPLEX	48	085	0305.42	19124	DALLAS-FORT WORTH-ARLINGTON	UPPER	Y

*MINORITY: "Y" = 50% OR GREATER

COMERICA BANK

CENSUS TRACT LISTINGS

TEXAS

ASSESSMENT AREA

ASSESSMENT AREA	STATE	COUNTY	CENSUS TRACT	MSA/MD	MSA NAME	TRACT INCOME LEVEL	*MINORITY
DALLAS-FORT WORTH METROPLEX	48	085	0305.43	19124	DALLAS-FORT WORTH-ARLINGTON	NA	Y
DALLAS-FORT WORTH METROPLEX	48	085	0305.44	19124	DALLAS-FORT WORTH-ARLINGTON	UPPER	N
DALLAS-FORT WORTH METROPLEX	48	085	0305.45	19124	DALLAS-FORT WORTH-ARLINGTON	UPPER	N
DALLAS-FORT WORTH METROPLEX	48	085	0305.46	19124	DALLAS-FORT WORTH-ARLINGTON	UPPER	N
DALLAS-FORT WORTH METROPLEX	48	085	0305.47	19124	DALLAS-FORT WORTH-ARLINGTON	UPPER	N
DALLAS-FORT WORTH METROPLEX	48	085	0305.48	19124	DALLAS-FORT WORTH-ARLINGTON	UPPER	N
DALLAS-FORT WORTH METROPLEX	48	085	0305.49	19124	DALLAS-FORT WORTH-ARLINGTON	UPPER	N
DALLAS-FORT WORTH METROPLEX	48	085	0305.50	19124	DALLAS-FORT WORTH-ARLINGTON	UPPER	N
DALLAS-FORT WORTH METROPLEX	48	085	0306.04	19124	DALLAS-FORT WORTH-ARLINGTON	UPPER	N
DALLAS-FORT WORTH METROPLEX	48	085	0306.05	19124	DALLAS-FORT WORTH-ARLINGTON	MIDDLE	Y
DALLAS-FORT WORTH METROPLEX	48	085	0306.06	19124	DALLAS-FORT WORTH-ARLINGTON	MIDDLE	N
DALLAS-FORT WORTH METROPLEX	48	085	0306.07	19124	DALLAS-FORT WORTH-ARLINGTON	UPPER	N
DALLAS-FORT WORTH METROPLEX	48	085	0306.08	19124	DALLAS-FORT WORTH-ARLINGTON	UPPER	N
DALLAS-FORT WORTH METROPLEX	48	085	0306.09	19124	DALLAS-FORT WORTH-ARLINGTON	UPPER	N
DALLAS-FORT WORTH METROPLEX	48	085	0307.01	19124	DALLAS-FORT WORTH-ARLINGTON	MIDDLE	Y
DALLAS-FORT WORTH METROPLEX	48	085	0307.02	19124	DALLAS-FORT WORTH-ARLINGTON	MIDDLE	N
DALLAS-FORT WORTH METROPLEX	48	085	0308.01	19124	DALLAS-FORT WORTH-ARLINGTON	MODERATE	Y
DALLAS-FORT WORTH METROPLEX	48	085	0308.02	19124	DALLAS-FORT WORTH-ARLINGTON	MODERATE	Y
DALLAS-FORT WORTH METROPLEX	48	085	0309.01	19124	DALLAS-FORT WORTH-ARLINGTON	NA	Y
DALLAS-FORT WORTH METROPLEX	48	085	0309.02	19124	DALLAS-FORT WORTH-ARLINGTON	NA	N
DALLAS-FORT WORTH METROPLEX	48	085	0309.03	19124	DALLAS-FORT WORTH-ARLINGTON	MODERATE	Y
DALLAS-FORT WORTH METROPLEX	48	085	0310.03	19124	DALLAS-FORT WORTH-ARLINGTON	MIDDLE	Y
DALLAS-FORT WORTH METROPLEX	48	085	0310.05	19124	DALLAS-FORT WORTH-ARLINGTON	MIDDLE	N
DALLAS-FORT WORTH METROPLEX	48	085	0310.06	19124	DALLAS-FORT WORTH-ARLINGTON	MIDDLE	N
DALLAS-FORT WORTH METROPLEX	48	085	0310.07	19124	DALLAS-FORT WORTH-ARLINGTON	MIDDLE	Y
DALLAS-FORT WORTH METROPLEX	48	085	0310.08	19124	DALLAS-FORT WORTH-ARLINGTON	MODERATE	N
DALLAS-FORT WORTH METROPLEX	48	085	0311.01	19124	DALLAS-FORT WORTH-ARLINGTON	MIDDLE	N
DALLAS-FORT WORTH METROPLEX	48	085	0311.02	19124	DALLAS-FORT WORTH-ARLINGTON	MIDDLE	N
DALLAS-FORT WORTH METROPLEX	48	085	0312.01	19124	DALLAS-FORT WORTH-ARLINGTON	MIDDLE	N
DALLAS-FORT WORTH METROPLEX	48	085	0312.02	19124	DALLAS-FORT WORTH-ARLINGTON	UPPER	N
DALLAS-FORT WORTH METROPLEX	48	085	0313.08	19124	DALLAS-FORT WORTH-ARLINGTON	UPPER	N
DALLAS-FORT WORTH METROPLEX	48	085	0313.14	19124	DALLAS-FORT WORTH-ARLINGTON	UPPER	N
DALLAS-FORT WORTH METROPLEX	48	085	0313.18	19124	DALLAS-FORT WORTH-ARLINGTON	UPPER	N
DALLAS-FORT WORTH METROPLEX	48	085	0313.19	19124	DALLAS-FORT WORTH-ARLINGTON	MODERATE	Y
DALLAS-FORT WORTH METROPLEX	48	085	0313.20	19124	DALLAS-FORT WORTH-ARLINGTON	UPPER	N

*MINORITY: "Y" = 50% OR GREATER

COMERICA BANK

CENSUS TRACT LISTINGS

TEXAS

ASSESSMENT AREA

ASSESSMENT AREA	STATE	COUNTY	CENSUS TRACT	MSA/MD	MSA NAME	TRACT INCOME LEVEL	*MINORITY
DALLAS-FORT WORTH METROPLEX	48	085	0313.21	19124	DALLAS-FORT WORTH-ARLINGTON	UPPER	N
DALLAS-FORT WORTH METROPLEX	48	085	0313.22	19124	DALLAS-FORT WORTH-ARLINGTON	UPPER	N
DALLAS-FORT WORTH METROPLEX	48	085	0313.23	19124	DALLAS-FORT WORTH-ARLINGTON	MIDDLE	N
DALLAS-FORT WORTH METROPLEX	48	085	0313.24	19124	DALLAS-FORT WORTH-ARLINGTON	UPPER	N
DALLAS-FORT WORTH METROPLEX	48	085	0313.25	19124	DALLAS-FORT WORTH-ARLINGTON	UPPER	N
DALLAS-FORT WORTH METROPLEX	48	085	0313.26	19124	DALLAS-FORT WORTH-ARLINGTON	UPPER	N
DALLAS-FORT WORTH METROPLEX	48	085	0313.27	19124	DALLAS-FORT WORTH-ARLINGTON	UPPER	N
DALLAS-FORT WORTH METROPLEX	48	085	0313.28	19124	DALLAS-FORT WORTH-ARLINGTON	UPPER	Y
DALLAS-FORT WORTH METROPLEX	48	085	0313.29	19124	DALLAS-FORT WORTH-ARLINGTON	UPPER	Y
DALLAS-FORT WORTH METROPLEX	48	085	0313.30	19124	DALLAS-FORT WORTH-ARLINGTON	UPPER	N
DALLAS-FORT WORTH METROPLEX	48	085	0313.31	19124	DALLAS-FORT WORTH-ARLINGTON	MIDDLE	Y
DALLAS-FORT WORTH METROPLEX	48	085	0313.32	19124	DALLAS-FORT WORTH-ARLINGTON	MIDDLE	Y
DALLAS-FORT WORTH METROPLEX	48	085	0313.33	19124	DALLAS-FORT WORTH-ARLINGTON	UPPER	Y
DALLAS-FORT WORTH METROPLEX	48	085	0313.34	19124	DALLAS-FORT WORTH-ARLINGTON	UPPER	N
DALLAS-FORT WORTH METROPLEX	48	085	0313.35	19124	DALLAS-FORT WORTH-ARLINGTON	UPPER	N
DALLAS-FORT WORTH METROPLEX	48	085	0313.36	19124	DALLAS-FORT WORTH-ARLINGTON	UPPER	N
DALLAS-FORT WORTH METROPLEX	48	085	0314.08	19124	DALLAS-FORT WORTH-ARLINGTON	UPPER	N
DALLAS-FORT WORTH METROPLEX	48	085	0314.11	19124	DALLAS-FORT WORTH-ARLINGTON	UPPER	Y
DALLAS-FORT WORTH METROPLEX	48	085	0314.12	19124	DALLAS-FORT WORTH-ARLINGTON	UPPER	N
DALLAS-FORT WORTH METROPLEX	48	085	0314.13	19124	DALLAS-FORT WORTH-ARLINGTON	MIDDLE	Y
DALLAS-FORT WORTH METROPLEX	48	085	0314.14	19124	DALLAS-FORT WORTH-ARLINGTON	UPPER	N
DALLAS-FORT WORTH METROPLEX	48	085	0314.15	19124	DALLAS-FORT WORTH-ARLINGTON	UPPER	N
DALLAS-FORT WORTH METROPLEX	48	085	0314.16	19124	DALLAS-FORT WORTH-ARLINGTON	UPPER	Y
DALLAS-FORT WORTH METROPLEX	48	085	0314.17	19124	DALLAS-FORT WORTH-ARLINGTON	UPPER	Y
DALLAS-FORT WORTH METROPLEX	48	085	0314.18	19124	DALLAS-FORT WORTH-ARLINGTON	UPPER	Y
DALLAS-FORT WORTH METROPLEX	48	085	0314.19	19124	DALLAS-FORT WORTH-ARLINGTON	UPPER	N
DALLAS-FORT WORTH METROPLEX	48	085	0314.20	19124	DALLAS-FORT WORTH-ARLINGTON	MIDDLE	N
DALLAS-FORT WORTH METROPLEX	48	085	0314.21	19124	DALLAS-FORT WORTH-ARLINGTON	UPPER	Y
DALLAS-FORT WORTH METROPLEX	48	085	0314.22	19124	DALLAS-FORT WORTH-ARLINGTON	MIDDLE	N
DALLAS-FORT WORTH METROPLEX	48	085	0314.23	19124	DALLAS-FORT WORTH-ARLINGTON	MIDDLE	N
DALLAS-FORT WORTH METROPLEX	48	085	0314.24	19124	DALLAS-FORT WORTH-ARLINGTON	MIDDLE	N
DALLAS-FORT WORTH METROPLEX	48	085	0314.25	19124	DALLAS-FORT WORTH-ARLINGTON	UPPER	N
DALLAS-FORT WORTH METROPLEX	48	085	0315.04	19124	DALLAS-FORT WORTH-ARLINGTON	MIDDLE	N
DALLAS-FORT WORTH METROPLEX	48	085	0315.07	19124	DALLAS-FORT WORTH-ARLINGTON	MIDDLE	N
DALLAS-FORT WORTH METROPLEX	48	085	0315.08	19124	DALLAS-FORT WORTH-ARLINGTON	MIDDLE	N

*MINORITY: "Y" = 50% OR GREATER

COMERICA BANK

CENSUS TRACT LISTINGS

TEXAS

ASSESSMENT AREA

ASSESSMENT AREA	STATE	COUNTY	CENSUS TRACT	MSA/MD	MSA NAME	TRACT INCOME LEVEL	*MINORITY
DALLAS-FORT WORTH METROPLEX	48	085	0315.09	19124	DALLAS-FORT WORTH-ARLINGTON	UPPER	Y
DALLAS-FORT WORTH METROPLEX	48	085	0315.10	19124	DALLAS-FORT WORTH-ARLINGTON	UPPER	N
DALLAS-FORT WORTH METROPLEX	48	085	0315.11	19124	DALLAS-FORT WORTH-ARLINGTON	MODERATE	Y
DALLAS-FORT WORTH METROPLEX	48	085	0315.12	19124	DALLAS-FORT WORTH-ARLINGTON	MIDDLE	Y
DALLAS-FORT WORTH METROPLEX	48	085	0316.11	19124	DALLAS-FORT WORTH-ARLINGTON	MIDDLE	Y
DALLAS-FORT WORTH METROPLEX	48	085	0316.13	19124	DALLAS-FORT WORTH-ARLINGTON	UPPER	N
DALLAS-FORT WORTH METROPLEX	48	085	0316.21	19124	DALLAS-FORT WORTH-ARLINGTON	MIDDLE	N
DALLAS-FORT WORTH METROPLEX	48	085	0316.22	19124	DALLAS-FORT WORTH-ARLINGTON	UPPER	N
DALLAS-FORT WORTH METROPLEX	48	085	0316.23	19124	DALLAS-FORT WORTH-ARLINGTON	MIDDLE	Y
DALLAS-FORT WORTH METROPLEX	48	085	0316.24	19124	DALLAS-FORT WORTH-ARLINGTON	MODERATE	Y
DALLAS-FORT WORTH METROPLEX	48	085	0316.25	19124	DALLAS-FORT WORTH-ARLINGTON	UPPER	N
DALLAS-FORT WORTH METROPLEX	48	085	0316.26	19124	DALLAS-FORT WORTH-ARLINGTON	UPPER	N
DALLAS-FORT WORTH METROPLEX	48	085	0316.27	19124	DALLAS-FORT WORTH-ARLINGTON	MIDDLE	N
DALLAS-FORT WORTH METROPLEX	48	085	0316.28	19124	DALLAS-FORT WORTH-ARLINGTON	MIDDLE	N
DALLAS-FORT WORTH METROPLEX	48	085	0316.29	19124	DALLAS-FORT WORTH-ARLINGTON	MIDDLE	N
DALLAS-FORT WORTH METROPLEX	48	085	0316.30	19124	DALLAS-FORT WORTH-ARLINGTON	MIDDLE	N
DALLAS-FORT WORTH METROPLEX	48	085	0316.31	19124	DALLAS-FORT WORTH-ARLINGTON	MIDDLE	Y
DALLAS-FORT WORTH METROPLEX	48	085	0316.32	19124	DALLAS-FORT WORTH-ARLINGTON	MIDDLE	Y
DALLAS-FORT WORTH METROPLEX	48	085	0316.33	19124	DALLAS-FORT WORTH-ARLINGTON	UPPER	N
DALLAS-FORT WORTH METROPLEX	48	085	0316.34	19124	DALLAS-FORT WORTH-ARLINGTON	MIDDLE	N
DALLAS-FORT WORTH METROPLEX	48	085	0316.35	19124	DALLAS-FORT WORTH-ARLINGTON	MIDDLE	Y
DALLAS-FORT WORTH METROPLEX	48	085	0316.36	19124	DALLAS-FORT WORTH-ARLINGTON	UPPER	N
DALLAS-FORT WORTH METROPLEX	48	085	0316.39	19124	DALLAS-FORT WORTH-ARLINGTON	UPPER	Y
DALLAS-FORT WORTH METROPLEX	48	085	0316.41	19124	DALLAS-FORT WORTH-ARLINGTON	UPPER	Y
DALLAS-FORT WORTH METROPLEX	48	085	0316.42	19124	DALLAS-FORT WORTH-ARLINGTON	UPPER	N
DALLAS-FORT WORTH METROPLEX	48	085	0316.43	19124	DALLAS-FORT WORTH-ARLINGTON	UPPER	N
DALLAS-FORT WORTH METROPLEX	48	085	0316.45	19124	DALLAS-FORT WORTH-ARLINGTON	UPPER	N
DALLAS-FORT WORTH METROPLEX	48	085	0316.46	19124	DALLAS-FORT WORTH-ARLINGTON	UPPER	N
DALLAS-FORT WORTH METROPLEX	48	085	0316.47	19124	DALLAS-FORT WORTH-ARLINGTON	UPPER	N
DALLAS-FORT WORTH METROPLEX	48	085	0316.49	19124	DALLAS-FORT WORTH-ARLINGTON	UPPER	N
DALLAS-FORT WORTH METROPLEX	48	085	0316.54	19124	DALLAS-FORT WORTH-ARLINGTON	UPPER	N
DALLAS-FORT WORTH METROPLEX	48	085	0316.55	19124	DALLAS-FORT WORTH-ARLINGTON	UPPER	N
DALLAS-FORT WORTH METROPLEX	48	085	0316.57	19124	DALLAS-FORT WORTH-ARLINGTON	MIDDLE	Y
DALLAS-FORT WORTH METROPLEX	48	085	0316.59	19124	DALLAS-FORT WORTH-ARLINGTON	MIDDLE	Y
DALLAS-FORT WORTH METROPLEX	48	085	0316.60	19124	DALLAS-FORT WORTH-ARLINGTON	UPPER	Y

*MINORITY: "Y" = 50% OR GREATER

COMERICA BANK

CENSUS TRACT LISTINGS

TEXAS

ASSESSMENT AREA

ASSESSMENT AREA	STATE	COUNTY	CENSUS TRACT	MSA/MD	MSA NAME	TRACT INCOME LEVEL	*MINORITY
DALLAS-FORT WORTH METROPLEX	48	085	0316.61	19124	DALLAS-FORT WORTH-ARLINGTON	UPPER	Y
DALLAS-FORT WORTH METROPLEX	48	085	0316.62	19124	DALLAS-FORT WORTH-ARLINGTON	UPPER	Y
DALLAS-FORT WORTH METROPLEX	48	085	0316.63	19124	DALLAS-FORT WORTH-ARLINGTON	UPPER	Y
DALLAS-FORT WORTH METROPLEX	48	085	0316.64	19124	DALLAS-FORT WORTH-ARLINGTON	UPPER	N
DALLAS-FORT WORTH METROPLEX	48	085	0316.65	19124	DALLAS-FORT WORTH-ARLINGTON	MIDDLE	Y
DALLAS-FORT WORTH METROPLEX	48	085	0316.66	19124	DALLAS-FORT WORTH-ARLINGTON	UPPER	Y
DALLAS-FORT WORTH METROPLEX	48	085	0316.67	19124	DALLAS-FORT WORTH-ARLINGTON	UPPER	N
DALLAS-FORT WORTH METROPLEX	48	085	0316.68	19124	DALLAS-FORT WORTH-ARLINGTON	UPPER	N
DALLAS-FORT WORTH METROPLEX	48	085	0316.69	19124	DALLAS-FORT WORTH-ARLINGTON	UPPER	Y
DALLAS-FORT WORTH METROPLEX	48	085	0316.70	19124	DALLAS-FORT WORTH-ARLINGTON	NA	N
DALLAS-FORT WORTH METROPLEX	48	085	0316.71	19124	DALLAS-FORT WORTH-ARLINGTON	MIDDLE	Y
DALLAS-FORT WORTH METROPLEX	48	085	0316.72	19124	DALLAS-FORT WORTH-ARLINGTON	MIDDLE	Y
DALLAS-FORT WORTH METROPLEX	48	085	0316.73	19124	DALLAS-FORT WORTH-ARLINGTON	MIDDLE	Y
DALLAS-FORT WORTH METROPLEX	48	085	0316.74	19124	DALLAS-FORT WORTH-ARLINGTON	UPPER	Y
DALLAS-FORT WORTH METROPLEX	48	085	0316.75	19124	DALLAS-FORT WORTH-ARLINGTON	UPPER	Y
DALLAS-FORT WORTH METROPLEX	48	085	0316.76	19124	DALLAS-FORT WORTH-ARLINGTON	UPPER	N
DALLAS-FORT WORTH METROPLEX	48	085	0316.77	19124	DALLAS-FORT WORTH-ARLINGTON	UPPER	Y
DALLAS-FORT WORTH METROPLEX	48	085	0316.78	19124	DALLAS-FORT WORTH-ARLINGTON	UPPER	N
DALLAS-FORT WORTH METROPLEX	48	085	0316.79	19124	DALLAS-FORT WORTH-ARLINGTON	UPPER	Y
DALLAS-FORT WORTH METROPLEX	48	085	0316.80	19124	DALLAS-FORT WORTH-ARLINGTON	UPPER	Y
DALLAS-FORT WORTH METROPLEX	48	085	0316.81	19124	DALLAS-FORT WORTH-ARLINGTON	UPPER	N
DALLAS-FORT WORTH METROPLEX	48	085	0316.82	19124	DALLAS-FORT WORTH-ARLINGTON	UPPER	N
DALLAS-FORT WORTH METROPLEX	48	085	0317.04	19124	DALLAS-FORT WORTH-ARLINGTON	UPPER	N
DALLAS-FORT WORTH METROPLEX	48	085	0317.06	19124	DALLAS-FORT WORTH-ARLINGTON	UPPER	N
DALLAS-FORT WORTH METROPLEX	48	085	0317.08	19124	DALLAS-FORT WORTH-ARLINGTON	MIDDLE	N
DALLAS-FORT WORTH METROPLEX	48	085	0317.09	19124	DALLAS-FORT WORTH-ARLINGTON	MIDDLE	Y
DALLAS-FORT WORTH METROPLEX	48	085	0317.11	19124	DALLAS-FORT WORTH-ARLINGTON	UPPER	N
DALLAS-FORT WORTH METROPLEX	48	085	0317.13	19124	DALLAS-FORT WORTH-ARLINGTON	MIDDLE	Y
DALLAS-FORT WORTH METROPLEX	48	085	0317.15	19124	DALLAS-FORT WORTH-ARLINGTON	UPPER	N
DALLAS-FORT WORTH METROPLEX	48	085	0317.16	19124	DALLAS-FORT WORTH-ARLINGTON	UPPER	N
DALLAS-FORT WORTH METROPLEX	48	085	0317.17	19124	DALLAS-FORT WORTH-ARLINGTON	UPPER	Y
DALLAS-FORT WORTH METROPLEX	48	085	0317.18	19124	DALLAS-FORT WORTH-ARLINGTON	UPPER	N
DALLAS-FORT WORTH METROPLEX	48	085	0317.19	19124	DALLAS-FORT WORTH-ARLINGTON	UPPER	N
DALLAS-FORT WORTH METROPLEX	48	085	0317.20	19124	DALLAS-FORT WORTH-ARLINGTON	LOW	Y
DALLAS-FORT WORTH METROPLEX	48	085	0317.21	19124	DALLAS-FORT WORTH-ARLINGTON	UPPER	N

*MINORITY: "Y" = 50% OR GREATER

COMERICA BANK

CENSUS TRACT LISTINGS

TEXAS

ASSESSMENT AREA

ASSESSMENT AREA	STATE	COUNTY	CENSUS TRACT	MSA/MD	MSA NAME	TRACT INCOME LEVEL	*MINORITY
DALLAS-FORT WORTH METROPLEX	48	085	0317.22	19124	DALLAS-FORT WORTH-ARLINGTON	MIDDLE	Y
DALLAS-FORT WORTH METROPLEX	48	085	0317.23	19124	DALLAS-FORT WORTH-ARLINGTON	LOW	Y
DALLAS-FORT WORTH METROPLEX	48	085	0317.24	19124	DALLAS-FORT WORTH-ARLINGTON	MODERATE	Y
DALLAS-FORT WORTH METROPLEX	48	085	0318.06	19124	DALLAS-FORT WORTH-ARLINGTON	MIDDLE	Y
DALLAS-FORT WORTH METROPLEX	48	085	0318.07	19124	DALLAS-FORT WORTH-ARLINGTON	MIDDLE	N
DALLAS-FORT WORTH METROPLEX	48	085	0318.08	19124	DALLAS-FORT WORTH-ARLINGTON	MIDDLE	N
DALLAS-FORT WORTH METROPLEX	48	085	0318.09	19124	DALLAS-FORT WORTH-ARLINGTON	MODERATE	Y
DALLAS-FORT WORTH METROPLEX	48	085	0318.10	19124	DALLAS-FORT WORTH-ARLINGTON	UPPER	Y
DALLAS-FORT WORTH METROPLEX	48	085	0318.11	19124	DALLAS-FORT WORTH-ARLINGTON	MIDDLE	Y
DALLAS-FORT WORTH METROPLEX	48	085	0318.12	19124	DALLAS-FORT WORTH-ARLINGTON	MIDDLE	N
DALLAS-FORT WORTH METROPLEX	48	085	0318.13	19124	DALLAS-FORT WORTH-ARLINGTON	NA	Y
DALLAS-FORT WORTH METROPLEX	48	085	0318.14	19124	DALLAS-FORT WORTH-ARLINGTON	UPPER	N
DALLAS-FORT WORTH METROPLEX	48	085	0318.15	19124	DALLAS-FORT WORTH-ARLINGTON	UPPER	N
DALLAS-FORT WORTH METROPLEX	48	085	0318.16	19124	DALLAS-FORT WORTH-ARLINGTON	MIDDLE	N
DALLAS-FORT WORTH METROPLEX	48	085	0319.01	19124	DALLAS-FORT WORTH-ARLINGTON	MODERATE	Y
DALLAS-FORT WORTH METROPLEX	48	085	0319.02	19124	DALLAS-FORT WORTH-ARLINGTON	MODERATE	Y
DALLAS-FORT WORTH METROPLEX	48	085	0319.03	19124	DALLAS-FORT WORTH-ARLINGTON	UPPER	Y
DALLAS-FORT WORTH METROPLEX	48	085	0319.04	19124	DALLAS-FORT WORTH-ARLINGTON	UPPER	Y
DALLAS-FORT WORTH METROPLEX	48	085	0320.03	19124	DALLAS-FORT WORTH-ARLINGTON	MODERATE	Y
DALLAS-FORT WORTH METROPLEX	48	085	0320.08	19124	DALLAS-FORT WORTH-ARLINGTON	MIDDLE	Y
DALLAS-FORT WORTH METROPLEX	48	085	0320.10	19124	DALLAS-FORT WORTH-ARLINGTON	MODERATE	Y
DALLAS-FORT WORTH METROPLEX	48	085	0320.12	19124	DALLAS-FORT WORTH-ARLINGTON	MODERATE	Y
DALLAS-FORT WORTH METROPLEX	48	085	0320.13	19124	DALLAS-FORT WORTH-ARLINGTON	MODERATE	Y
DALLAS-FORT WORTH METROPLEX	48	085	0320.14	19124	DALLAS-FORT WORTH-ARLINGTON	MODERATE	Y
DALLAS-FORT WORTH METROPLEX	48	085	0320.15	19124	DALLAS-FORT WORTH-ARLINGTON	MIDDLE	Y
DALLAS-FORT WORTH METROPLEX	48	085	0320.16	19124	DALLAS-FORT WORTH-ARLINGTON	UPPER	Y
DALLAS-FORT WORTH METROPLEX	48	085	0320.17	19124	DALLAS-FORT WORTH-ARLINGTON	MIDDLE	Y
DALLAS-FORT WORTH METROPLEX	48	085	0320.18	19124	DALLAS-FORT WORTH-ARLINGTON	UPPER	N
DALLAS-FORT WORTH METROPLEX	48	085	0320.19	19124	DALLAS-FORT WORTH-ARLINGTON	UPPER	Y
DALLAS-FORT WORTH METROPLEX	48	113	0001.00	19124	DALLAS-FORT WORTH-ARLINGTON	UPPER	N
DALLAS-FORT WORTH METROPLEX	48	113	0002.01	19124	DALLAS-FORT WORTH-ARLINGTON	UPPER	N
DALLAS-FORT WORTH METROPLEX	48	113	0002.02	19124	DALLAS-FORT WORTH-ARLINGTON	UPPER	N
DALLAS-FORT WORTH METROPLEX	48	113	0003.00	19124	DALLAS-FORT WORTH-ARLINGTON	NA	N
DALLAS-FORT WORTH METROPLEX	48	113	0004.01	19124	DALLAS-FORT WORTH-ARLINGTON	MODERATE	Y
DALLAS-FORT WORTH METROPLEX	48	113	0004.05	19124	DALLAS-FORT WORTH-ARLINGTON	LOW	Y

*MINORITY: "Y" = 50% OR GREATER

COMERICA BANK

CENSUS TRACT LISTINGS

TEXAS

ASSESSMENT AREA

ASSESSMENT AREA	STATE	COUNTY	CENSUS TRACT	MSA/MD	MSA NAME	TRACT INCOME LEVEL	*MINORITY
DALLAS-FORT WORTH METROPLEX	48	113	0004.07	19124	DALLAS-FORT WORTH-ARLINGTON	MODERATE	Y
DALLAS-FORT WORTH METROPLEX	48	113	0004.08	19124	DALLAS-FORT WORTH-ARLINGTON	MIDDLE	N
DALLAS-FORT WORTH METROPLEX	48	113	0004.09	19124	DALLAS-FORT WORTH-ARLINGTON	MODERATE	Y
DALLAS-FORT WORTH METROPLEX	48	113	0004.10	19124	DALLAS-FORT WORTH-ARLINGTON	MODERATE	Y
DALLAS-FORT WORTH METROPLEX	48	113	0005.01	19124	DALLAS-FORT WORTH-ARLINGTON	NA	N
DALLAS-FORT WORTH METROPLEX	48	113	0005.02	19124	DALLAS-FORT WORTH-ARLINGTON	UPPER	N
DALLAS-FORT WORTH METROPLEX	48	113	0005.03	19124	DALLAS-FORT WORTH-ARLINGTON	UPPER	N
DALLAS-FORT WORTH METROPLEX	48	113	0006.05	19124	DALLAS-FORT WORTH-ARLINGTON	UPPER	N
DALLAS-FORT WORTH METROPLEX	48	113	0006.06	19124	DALLAS-FORT WORTH-ARLINGTON	UPPER	N
DALLAS-FORT WORTH METROPLEX	48	113	0006.07	19124	DALLAS-FORT WORTH-ARLINGTON	UPPER	N
DALLAS-FORT WORTH METROPLEX	48	113	0006.08	19124	DALLAS-FORT WORTH-ARLINGTON	UPPER	N
DALLAS-FORT WORTH METROPLEX	48	113	0006.09	19124	DALLAS-FORT WORTH-ARLINGTON	UPPER	N
DALLAS-FORT WORTH METROPLEX	48	113	0006.10	19124	DALLAS-FORT WORTH-ARLINGTON	MODERATE	Y
DALLAS-FORT WORTH METROPLEX	48	113	0006.11	19124	DALLAS-FORT WORTH-ARLINGTON	NA	Y
DALLAS-FORT WORTH METROPLEX	48	113	0007.03	19124	DALLAS-FORT WORTH-ARLINGTON	UPPER	N
DALLAS-FORT WORTH METROPLEX	48	113	0007.04	19124	DALLAS-FORT WORTH-ARLINGTON	UPPER	N
DALLAS-FORT WORTH METROPLEX	48	113	0007.05	19124	DALLAS-FORT WORTH-ARLINGTON	UPPER	N
DALLAS-FORT WORTH METROPLEX	48	113	0007.06	19124	DALLAS-FORT WORTH-ARLINGTON	UPPER	N
DALLAS-FORT WORTH METROPLEX	48	113	0008.01	19124	DALLAS-FORT WORTH-ARLINGTON	MODERATE	Y
DALLAS-FORT WORTH METROPLEX	48	113	0008.02	19124	DALLAS-FORT WORTH-ARLINGTON	MODERATE	Y
DALLAS-FORT WORTH METROPLEX	48	113	0009.01	19124	DALLAS-FORT WORTH-ARLINGTON	UPPER	N
DALLAS-FORT WORTH METROPLEX	48	113	0009.02	19124	DALLAS-FORT WORTH-ARLINGTON	NA	N
DALLAS-FORT WORTH METROPLEX	48	113	0010.01	19124	DALLAS-FORT WORTH-ARLINGTON	UPPER	N
DALLAS-FORT WORTH METROPLEX	48	113	0010.02	19124	DALLAS-FORT WORTH-ARLINGTON	UPPER	N
DALLAS-FORT WORTH METROPLEX	48	113	0011.01	19124	DALLAS-FORT WORTH-ARLINGTON	UPPER	N
DALLAS-FORT WORTH METROPLEX	48	113	0011.02	19124	DALLAS-FORT WORTH-ARLINGTON	UPPER	N
DALLAS-FORT WORTH METROPLEX	48	113	0012.02	19124	DALLAS-FORT WORTH-ARLINGTON	MIDDLE	Y
DALLAS-FORT WORTH METROPLEX	48	113	0012.03	19124	DALLAS-FORT WORTH-ARLINGTON	UPPER	Y
DALLAS-FORT WORTH METROPLEX	48	113	0012.04	19124	DALLAS-FORT WORTH-ARLINGTON	MODERATE	Y
DALLAS-FORT WORTH METROPLEX	48	113	0013.01	19124	DALLAS-FORT WORTH-ARLINGTON	UPPER	N
DALLAS-FORT WORTH METROPLEX	48	113	0013.02	19124	DALLAS-FORT WORTH-ARLINGTON	MIDDLE	Y
DALLAS-FORT WORTH METROPLEX	48	113	0014.00	19124	DALLAS-FORT WORTH-ARLINGTON	MODERATE	Y
DALLAS-FORT WORTH METROPLEX	48	113	0015.02	19124	DALLAS-FORT WORTH-ARLINGTON	MODERATE	Y
DALLAS-FORT WORTH METROPLEX	48	113	0015.03	19124	DALLAS-FORT WORTH-ARLINGTON	LOW	Y
DALLAS-FORT WORTH METROPLEX	48	113	0015.04	19124	DALLAS-FORT WORTH-ARLINGTON	MODERATE	Y

*MINORITY: "Y" = 50% OR GREATER

COMERICA BANK

CENSUS TRACT LISTINGS

TEXAS

ASSESSMENT AREA

ASSESSMENT AREA	STATE	COUNTY	CENSUS TRACT	MSA/MD	MSA NAME	TRACT INCOME LEVEL	*MINORITY
DALLAS-FORT WORTH METROPLEX	48	113	0016.01	19124	DALLAS-FORT WORTH-ARLINGTON	NA	Y
DALLAS-FORT WORTH METROPLEX	48	113	0016.02	19124	DALLAS-FORT WORTH-ARLINGTON	UPPER	N
DALLAS-FORT WORTH METROPLEX	48	113	0017.03	19124	DALLAS-FORT WORTH-ARLINGTON	UPPER	N
DALLAS-FORT WORTH METROPLEX	48	113	0017.05	19124	DALLAS-FORT WORTH-ARLINGTON	UPPER	N
DALLAS-FORT WORTH METROPLEX	48	113	0018.01	19124	DALLAS-FORT WORTH-ARLINGTON	NA	N
DALLAS-FORT WORTH METROPLEX	48	113	0018.02	19124	DALLAS-FORT WORTH-ARLINGTON	MIDDLE	N
DALLAS-FORT WORTH METROPLEX	48	113	0019.01	19124	DALLAS-FORT WORTH-ARLINGTON	UPPER	N
DALLAS-FORT WORTH METROPLEX	48	113	0019.02	19124	DALLAS-FORT WORTH-ARLINGTON	UPPER	N
DALLAS-FORT WORTH METROPLEX	48	113	0020.01	19124	DALLAS-FORT WORTH-ARLINGTON	MIDDLE	Y
DALLAS-FORT WORTH METROPLEX	48	113	0020.02	19124	DALLAS-FORT WORTH-ARLINGTON	LOW	Y
DALLAS-FORT WORTH METROPLEX	48	113	0021.00	19124	DALLAS-FORT WORTH-ARLINGTON	UPPER	Y
DALLAS-FORT WORTH METROPLEX	48	113	0022.00	19124	DALLAS-FORT WORTH-ARLINGTON	MIDDLE	Y
DALLAS-FORT WORTH METROPLEX	48	113	0024.00	19124	DALLAS-FORT WORTH-ARLINGTON	MODERATE	Y
DALLAS-FORT WORTH METROPLEX	48	113	0025.00	19124	DALLAS-FORT WORTH-ARLINGTON	MODERATE	Y
DALLAS-FORT WORTH METROPLEX	48	113	0027.03	19124	DALLAS-FORT WORTH-ARLINGTON	LOW	Y
DALLAS-FORT WORTH METROPLEX	48	113	0031.02	19124	DALLAS-FORT WORTH-ARLINGTON	UPPER	N
DALLAS-FORT WORTH METROPLEX	48	113	0031.03	19124	DALLAS-FORT WORTH-ARLINGTON	UPPER	Y
DALLAS-FORT WORTH METROPLEX	48	113	0037.00	19124	DALLAS-FORT WORTH-ARLINGTON	LOW	Y
DALLAS-FORT WORTH METROPLEX	48	113	0042.01	19124	DALLAS-FORT WORTH-ARLINGTON	MIDDLE	Y
DALLAS-FORT WORTH METROPLEX	48	113	0042.02	19124	DALLAS-FORT WORTH-ARLINGTON	UPPER	Y
DALLAS-FORT WORTH METROPLEX	48	113	0043.00	19124	DALLAS-FORT WORTH-ARLINGTON	MODERATE	Y
DALLAS-FORT WORTH METROPLEX	48	113	0044.00	19124	DALLAS-FORT WORTH-ARLINGTON	UPPER	N
DALLAS-FORT WORTH METROPLEX	48	113	0045.00	19124	DALLAS-FORT WORTH-ARLINGTON	MODERATE	Y
DALLAS-FORT WORTH METROPLEX	48	113	0046.00	19124	DALLAS-FORT WORTH-ARLINGTON	UPPER	N
DALLAS-FORT WORTH METROPLEX	48	113	0047.00	19124	DALLAS-FORT WORTH-ARLINGTON	MODERATE	Y
DALLAS-FORT WORTH METROPLEX	48	113	0048.00	19124	DALLAS-FORT WORTH-ARLINGTON	MODERATE	Y
DALLAS-FORT WORTH METROPLEX	48	113	0050.00	19124	DALLAS-FORT WORTH-ARLINGTON	MODERATE	Y
DALLAS-FORT WORTH METROPLEX	48	113	0051.00	19124	DALLAS-FORT WORTH-ARLINGTON	MODERATE	Y
DALLAS-FORT WORTH METROPLEX	48	113	0052.00	19124	DALLAS-FORT WORTH-ARLINGTON	MIDDLE	Y
DALLAS-FORT WORTH METROPLEX	48	113	0053.00	19124	DALLAS-FORT WORTH-ARLINGTON	MODERATE	Y
DALLAS-FORT WORTH METROPLEX	48	113	0054.00	19124	DALLAS-FORT WORTH-ARLINGTON	LOW	Y
DALLAS-FORT WORTH METROPLEX	48	113	0055.00	19124	DALLAS-FORT WORTH-ARLINGTON	MODERATE	Y
DALLAS-FORT WORTH METROPLEX	48	113	0056.00	19124	DALLAS-FORT WORTH-ARLINGTON	MODERATE	Y
DALLAS-FORT WORTH METROPLEX	48	113	0057.00	19124	DALLAS-FORT WORTH-ARLINGTON	LOW	Y
DALLAS-FORT WORTH METROPLEX	48	113	0059.01	19124	DALLAS-FORT WORTH-ARLINGTON	LOW	Y

*MINORITY: "Y" = 50% OR GREATER

COMERICA BANK

CENSUS TRACT LISTINGS

TEXAS

ASSESSMENT AREA

ASSESSMENT AREA	STATE	COUNTY	CENSUS TRACT	MSA/MD	MSA NAME	TRACT INCOME LEVEL	*MINORITY
DALLAS-FORT WORTH METROPLEX	48	113	0059.02	19124	DALLAS-FORT WORTH-ARLINGTON	LOW	Y
DALLAS-FORT WORTH METROPLEX	48	113	0060.01	19124	DALLAS-FORT WORTH-ARLINGTON	MODERATE	Y
DALLAS-FORT WORTH METROPLEX	48	113	0060.02	19124	DALLAS-FORT WORTH-ARLINGTON	LOW	Y
DALLAS-FORT WORTH METROPLEX	48	113	0061.00	19124	DALLAS-FORT WORTH-ARLINGTON	MODERATE	Y
DALLAS-FORT WORTH METROPLEX	48	113	0062.00	19124	DALLAS-FORT WORTH-ARLINGTON	MODERATE	Y
DALLAS-FORT WORTH METROPLEX	48	113	0063.01	19124	DALLAS-FORT WORTH-ARLINGTON	MODERATE	Y
DALLAS-FORT WORTH METROPLEX	48	113	0063.02	19124	DALLAS-FORT WORTH-ARLINGTON	MODERATE	Y
DALLAS-FORT WORTH METROPLEX	48	113	0064.01	19124	DALLAS-FORT WORTH-ARLINGTON	MODERATE	Y
DALLAS-FORT WORTH METROPLEX	48	113	0064.02	19124	DALLAS-FORT WORTH-ARLINGTON	MODERATE	Y
DALLAS-FORT WORTH METROPLEX	48	113	0065.01	19124	DALLAS-FORT WORTH-ARLINGTON	MODERATE	Y
DALLAS-FORT WORTH METROPLEX	48	113	0065.02	19124	DALLAS-FORT WORTH-ARLINGTON	MODERATE	Y
DALLAS-FORT WORTH METROPLEX	48	113	0067.01	19124	DALLAS-FORT WORTH-ARLINGTON	MODERATE	Y
DALLAS-FORT WORTH METROPLEX	48	113	0067.02	19124	DALLAS-FORT WORTH-ARLINGTON	MODERATE	Y
DALLAS-FORT WORTH METROPLEX	48	113	0068.00	19124	DALLAS-FORT WORTH-ARLINGTON	MODERATE	Y
DALLAS-FORT WORTH METROPLEX	48	113	0069.00	19124	DALLAS-FORT WORTH-ARLINGTON	MODERATE	Y
DALLAS-FORT WORTH METROPLEX	48	113	0071.01	19124	DALLAS-FORT WORTH-ARLINGTON	UPPER	N
DALLAS-FORT WORTH METROPLEX	48	113	0071.02	19124	DALLAS-FORT WORTH-ARLINGTON	MODERATE	Y
DALLAS-FORT WORTH METROPLEX	48	113	0072.03	19124	DALLAS-FORT WORTH-ARLINGTON	LOW	Y
DALLAS-FORT WORTH METROPLEX	48	113	0072.04	19124	DALLAS-FORT WORTH-ARLINGTON	LOW	Y
DALLAS-FORT WORTH METROPLEX	48	113	0072.05	19124	DALLAS-FORT WORTH-ARLINGTON	LOW	Y
DALLAS-FORT WORTH METROPLEX	48	113	0072.06	19124	DALLAS-FORT WORTH-ARLINGTON	LOW	Y
DALLAS-FORT WORTH METROPLEX	48	113	0073.01	19124	DALLAS-FORT WORTH-ARLINGTON	UPPER	N
DALLAS-FORT WORTH METROPLEX	48	113	0073.02	19124	DALLAS-FORT WORTH-ARLINGTON	UPPER	N
DALLAS-FORT WORTH METROPLEX	48	113	0076.01	19124	DALLAS-FORT WORTH-ARLINGTON	UPPER	N
DALLAS-FORT WORTH METROPLEX	48	113	0076.04	19124	DALLAS-FORT WORTH-ARLINGTON	UPPER	N
DALLAS-FORT WORTH METROPLEX	48	113	0076.05	19124	DALLAS-FORT WORTH-ARLINGTON	UPPER	N
DALLAS-FORT WORTH METROPLEX	48	113	0077.01	19124	DALLAS-FORT WORTH-ARLINGTON	UPPER	N
DALLAS-FORT WORTH METROPLEX	48	113	0077.02	19124	DALLAS-FORT WORTH-ARLINGTON	UPPER	N
DALLAS-FORT WORTH METROPLEX	48	113	0078.01	19124	DALLAS-FORT WORTH-ARLINGTON	UPPER	N
DALLAS-FORT WORTH METROPLEX	48	113	0078.05	19124	DALLAS-FORT WORTH-ARLINGTON	MIDDLE	Y
DALLAS-FORT WORTH METROPLEX	48	113	0078.09	19124	DALLAS-FORT WORTH-ARLINGTON	MIDDLE	N
DALLAS-FORT WORTH METROPLEX	48	113	0078.10	19124	DALLAS-FORT WORTH-ARLINGTON	UPPER	Y
DALLAS-FORT WORTH METROPLEX	48	113	0078.12	19124	DALLAS-FORT WORTH-ARLINGTON	UPPER	N
DALLAS-FORT WORTH METROPLEX	48	113	0078.15	19124	DALLAS-FORT WORTH-ARLINGTON	LOW	Y
DALLAS-FORT WORTH METROPLEX	48	113	0078.19	19124	DALLAS-FORT WORTH-ARLINGTON	LOW	Y

*MINORITY: "Y" = 50% OR GREATER

COMERICA BANK

CENSUS TRACT LISTINGS

TEXAS

ASSESSMENT AREA

ASSESSMENT AREA	STATE	COUNTY	CENSUS TRACT	MSA/MD	MSA NAME	TRACT INCOME LEVEL	*MINORITY
DALLAS-FORT WORTH METROPLEX	48	113	0078.21	19124	DALLAS-FORT WORTH-ARLINGTON	LOW	Y
DALLAS-FORT WORTH METROPLEX	48	113	0078.22	19124	DALLAS-FORT WORTH-ARLINGTON	MIDDLE	N
DALLAS-FORT WORTH METROPLEX	48	113	0078.23	19124	DALLAS-FORT WORTH-ARLINGTON	MODERATE	Y
DALLAS-FORT WORTH METROPLEX	48	113	0078.24	19124	DALLAS-FORT WORTH-ARLINGTON	UPPER	N
DALLAS-FORT WORTH METROPLEX	48	113	0078.25	19124	DALLAS-FORT WORTH-ARLINGTON	MIDDLE	Y
DALLAS-FORT WORTH METROPLEX	48	113	0078.26	19124	DALLAS-FORT WORTH-ARLINGTON	MIDDLE	Y
DALLAS-FORT WORTH METROPLEX	48	113	0078.27	19124	DALLAS-FORT WORTH-ARLINGTON	LOW	Y
DALLAS-FORT WORTH METROPLEX	48	113	0078.28	19124	DALLAS-FORT WORTH-ARLINGTON	MODERATE	Y
DALLAS-FORT WORTH METROPLEX	48	113	0078.29	19124	DALLAS-FORT WORTH-ARLINGTON	MODERATE	Y
DALLAS-FORT WORTH METROPLEX	48	113	0078.30	19124	DALLAS-FORT WORTH-ARLINGTON	LOW	Y
DALLAS-FORT WORTH METROPLEX	48	113	0078.31	19124	DALLAS-FORT WORTH-ARLINGTON	MODERATE	Y
DALLAS-FORT WORTH METROPLEX	48	113	0078.32	19124	DALLAS-FORT WORTH-ARLINGTON	LOW	Y
DALLAS-FORT WORTH METROPLEX	48	113	0078.33	19124	DALLAS-FORT WORTH-ARLINGTON	LOW	Y
DALLAS-FORT WORTH METROPLEX	48	113	0078.34	19124	DALLAS-FORT WORTH-ARLINGTON	LOW	Y
DALLAS-FORT WORTH METROPLEX	48	113	0078.35	19124	DALLAS-FORT WORTH-ARLINGTON	LOW	Y
DALLAS-FORT WORTH METROPLEX	48	113	0079.02	19124	DALLAS-FORT WORTH-ARLINGTON	UPPER	N
DALLAS-FORT WORTH METROPLEX	48	113	0079.03	19124	DALLAS-FORT WORTH-ARLINGTON	UPPER	N
DALLAS-FORT WORTH METROPLEX	48	113	0079.06	19124	DALLAS-FORT WORTH-ARLINGTON	UPPER	N
DALLAS-FORT WORTH METROPLEX	48	113	0079.09	19124	DALLAS-FORT WORTH-ARLINGTON	MIDDLE	Y
DALLAS-FORT WORTH METROPLEX	48	113	0079.10	19124	DALLAS-FORT WORTH-ARLINGTON	UPPER	Y
DALLAS-FORT WORTH METROPLEX	48	113	0079.12	19124	DALLAS-FORT WORTH-ARLINGTON	UPPER	N
DALLAS-FORT WORTH METROPLEX	48	113	0079.13	19124	DALLAS-FORT WORTH-ARLINGTON	UPPER	N
DALLAS-FORT WORTH METROPLEX	48	113	0079.14	19124	DALLAS-FORT WORTH-ARLINGTON	MIDDLE	N
DALLAS-FORT WORTH METROPLEX	48	113	0079.15	19124	DALLAS-FORT WORTH-ARLINGTON	NA	N
DALLAS-FORT WORTH METROPLEX	48	113	0079.16	19124	DALLAS-FORT WORTH-ARLINGTON	UPPER	N
DALLAS-FORT WORTH METROPLEX	48	113	0080.00	19124	DALLAS-FORT WORTH-ARLINGTON	UPPER	N
DALLAS-FORT WORTH METROPLEX	48	113	0081.01	19124	DALLAS-FORT WORTH-ARLINGTON	MIDDLE	N
DALLAS-FORT WORTH METROPLEX	48	113	0081.02	19124	DALLAS-FORT WORTH-ARLINGTON	UPPER	N
DALLAS-FORT WORTH METROPLEX	48	113	0082.00	19124	DALLAS-FORT WORTH-ARLINGTON	MIDDLE	N
DALLAS-FORT WORTH METROPLEX	48	113	0084.01	19124	DALLAS-FORT WORTH-ARLINGTON	MODERATE	Y
DALLAS-FORT WORTH METROPLEX	48	113	0084.02	19124	DALLAS-FORT WORTH-ARLINGTON	MODERATE	Y
DALLAS-FORT WORTH METROPLEX	48	113	0085.00	19124	DALLAS-FORT WORTH-ARLINGTON	MODERATE	Y
DALLAS-FORT WORTH METROPLEX	48	113	0086.04	19124	DALLAS-FORT WORTH-ARLINGTON	LOW	Y
DALLAS-FORT WORTH METROPLEX	48	113	0087.01	19124	DALLAS-FORT WORTH-ARLINGTON	LOW	Y
DALLAS-FORT WORTH METROPLEX	48	113	0087.03	19124	DALLAS-FORT WORTH-ARLINGTON	LOW	Y

*MINORITY: "Y" = 50% OR GREATER

COMERICA BANK

CENSUS TRACT LISTINGS

TEXAS

ASSESSMENT AREA

ASSESSMENT AREA	STATE	COUNTY	CENSUS TRACT	MSA/MD	MSA NAME	TRACT INCOME LEVEL	*MINORITY
DALLAS-FORT WORTH METROPLEX	48	113	0087.04	19124	DALLAS-FORT WORTH-ARLINGTON	LOW	Y
DALLAS-FORT WORTH METROPLEX	48	113	0087.05	19124	DALLAS-FORT WORTH-ARLINGTON	MODERATE	Y
DALLAS-FORT WORTH METROPLEX	48	113	0088.01	19124	DALLAS-FORT WORTH-ARLINGTON	LOW	Y
DALLAS-FORT WORTH METROPLEX	48	113	0088.02	19124	DALLAS-FORT WORTH-ARLINGTON	LOW	Y
DALLAS-FORT WORTH METROPLEX	48	113	0090.01	19124	DALLAS-FORT WORTH-ARLINGTON	MODERATE	Y
DALLAS-FORT WORTH METROPLEX	48	113	0090.02	19124	DALLAS-FORT WORTH-ARLINGTON	LOW	Y
DALLAS-FORT WORTH METROPLEX	48	113	0091.01	19124	DALLAS-FORT WORTH-ARLINGTON	MODERATE	Y
DALLAS-FORT WORTH METROPLEX	48	113	0091.03	19124	DALLAS-FORT WORTH-ARLINGTON	LOW	Y
DALLAS-FORT WORTH METROPLEX	48	113	0091.04	19124	DALLAS-FORT WORTH-ARLINGTON	MODERATE	Y
DALLAS-FORT WORTH METROPLEX	48	113	0091.05	19124	DALLAS-FORT WORTH-ARLINGTON	MODERATE	Y
DALLAS-FORT WORTH METROPLEX	48	113	0092.02	19124	DALLAS-FORT WORTH-ARLINGTON	LOW	Y
DALLAS-FORT WORTH METROPLEX	48	113	0092.03	19124	DALLAS-FORT WORTH-ARLINGTON	MODERATE	Y
DALLAS-FORT WORTH METROPLEX	48	113	0092.04	19124	DALLAS-FORT WORTH-ARLINGTON	LOW	Y
DALLAS-FORT WORTH METROPLEX	48	113	0093.01	19124	DALLAS-FORT WORTH-ARLINGTON	MODERATE	Y
DALLAS-FORT WORTH METROPLEX	48	113	0093.03	19124	DALLAS-FORT WORTH-ARLINGTON	LOW	Y
DALLAS-FORT WORTH METROPLEX	48	113	0093.04	19124	DALLAS-FORT WORTH-ARLINGTON	LOW	Y
DALLAS-FORT WORTH METROPLEX	48	113	0094.01	19124	DALLAS-FORT WORTH-ARLINGTON	MIDDLE	Y
DALLAS-FORT WORTH METROPLEX	48	113	0094.02	19124	DALLAS-FORT WORTH-ARLINGTON	UPPER	N
DALLAS-FORT WORTH METROPLEX	48	113	0095.00	19124	DALLAS-FORT WORTH-ARLINGTON	UPPER	N
DALLAS-FORT WORTH METROPLEX	48	113	0096.03	19124	DALLAS-FORT WORTH-ARLINGTON	UPPER	N
DALLAS-FORT WORTH METROPLEX	48	113	0096.04	19124	DALLAS-FORT WORTH-ARLINGTON	MIDDLE	Y
DALLAS-FORT WORTH METROPLEX	48	113	0096.05	19124	DALLAS-FORT WORTH-ARLINGTON	MODERATE	Y
DALLAS-FORT WORTH METROPLEX	48	113	0096.07	19124	DALLAS-FORT WORTH-ARLINGTON	UPPER	N
DALLAS-FORT WORTH METROPLEX	48	113	0096.08	19124	DALLAS-FORT WORTH-ARLINGTON	UPPER	N
DALLAS-FORT WORTH METROPLEX	48	113	0096.09	19124	DALLAS-FORT WORTH-ARLINGTON	UPPER	N
DALLAS-FORT WORTH METROPLEX	48	113	0096.10	19124	DALLAS-FORT WORTH-ARLINGTON	MODERATE	Y
DALLAS-FORT WORTH METROPLEX	48	113	0096.11	19124	DALLAS-FORT WORTH-ARLINGTON	MIDDLE	Y
DALLAS-FORT WORTH METROPLEX	48	113	0097.01	19124	DALLAS-FORT WORTH-ARLINGTON	MIDDLE	Y
DALLAS-FORT WORTH METROPLEX	48	113	0097.02	19124	DALLAS-FORT WORTH-ARLINGTON	UPPER	N
DALLAS-FORT WORTH METROPLEX	48	113	0098.02	19124	DALLAS-FORT WORTH-ARLINGTON	MODERATE	Y
DALLAS-FORT WORTH METROPLEX	48	113	0098.03	19124	DALLAS-FORT WORTH-ARLINGTON	MODERATE	Y
DALLAS-FORT WORTH METROPLEX	48	113	0098.04	19124	DALLAS-FORT WORTH-ARLINGTON	LOW	Y
DALLAS-FORT WORTH METROPLEX	48	113	0099.00	19124	DALLAS-FORT WORTH-ARLINGTON	MIDDLE	Y
DALLAS-FORT WORTH METROPLEX	48	113	0100.01	19124	DALLAS-FORT WORTH-ARLINGTON	LOW	Y
DALLAS-FORT WORTH METROPLEX	48	113	0100.02	19124	DALLAS-FORT WORTH-ARLINGTON	NA	Y

*MINORITY: "Y" = 50% OR GREATER

COMERICA BANK

CENSUS TRACT LISTINGS

TEXAS

ASSESSMENT AREA

ASSESSMENT AREA	STATE	COUNTY	CENSUS TRACT	MSA/MD	MSA NAME	TRACT INCOME LEVEL	*MINORITY
DALLAS-FORT WORTH METROPLEX	48	113	0100.03	19124	DALLAS-FORT WORTH-ARLINGTON	UPPER	N
DALLAS-FORT WORTH METROPLEX	48	113	0101.01	19124	DALLAS-FORT WORTH-ARLINGTON	LOW	Y
DALLAS-FORT WORTH METROPLEX	48	113	0101.02	19124	DALLAS-FORT WORTH-ARLINGTON	MODERATE	Y
DALLAS-FORT WORTH METROPLEX	48	113	0105.00	19124	DALLAS-FORT WORTH-ARLINGTON	MODERATE	Y
DALLAS-FORT WORTH METROPLEX	48	113	0106.01	19124	DALLAS-FORT WORTH-ARLINGTON	MODERATE	Y
DALLAS-FORT WORTH METROPLEX	48	113	0106.02	19124	DALLAS-FORT WORTH-ARLINGTON	LOW	Y
DALLAS-FORT WORTH METROPLEX	48	113	0107.01	19124	DALLAS-FORT WORTH-ARLINGTON	LOW	Y
DALLAS-FORT WORTH METROPLEX	48	113	0107.04	19124	DALLAS-FORT WORTH-ARLINGTON	LOW	Y
DALLAS-FORT WORTH METROPLEX	48	113	0108.04	19124	DALLAS-FORT WORTH-ARLINGTON	LOW	Y
DALLAS-FORT WORTH METROPLEX	48	113	0108.05	19124	DALLAS-FORT WORTH-ARLINGTON	MODERATE	Y
DALLAS-FORT WORTH METROPLEX	48	113	0108.06	19124	DALLAS-FORT WORTH-ARLINGTON	MIDDLE	Y
DALLAS-FORT WORTH METROPLEX	48	113	0108.07	19124	DALLAS-FORT WORTH-ARLINGTON	MODERATE	Y
DALLAS-FORT WORTH METROPLEX	48	113	0108.08	19124	DALLAS-FORT WORTH-ARLINGTON	LOW	Y
DALLAS-FORT WORTH METROPLEX	48	113	0108.09	19124	DALLAS-FORT WORTH-ARLINGTON	LOW	Y
DALLAS-FORT WORTH METROPLEX	48	113	0109.03	19124	DALLAS-FORT WORTH-ARLINGTON	LOW	Y
DALLAS-FORT WORTH METROPLEX	48	113	0109.04	19124	DALLAS-FORT WORTH-ARLINGTON	LOW	Y
DALLAS-FORT WORTH METROPLEX	48	113	0109.05	19124	DALLAS-FORT WORTH-ARLINGTON	LOW	Y
DALLAS-FORT WORTH METROPLEX	48	113	0109.06	19124	DALLAS-FORT WORTH-ARLINGTON	MODERATE	Y
DALLAS-FORT WORTH METROPLEX	48	113	0110.02	19124	DALLAS-FORT WORTH-ARLINGTON	MODERATE	Y
DALLAS-FORT WORTH METROPLEX	48	113	0110.03	19124	DALLAS-FORT WORTH-ARLINGTON	MODERATE	Y
DALLAS-FORT WORTH METROPLEX	48	113	0110.04	19124	DALLAS-FORT WORTH-ARLINGTON	MODERATE	Y
DALLAS-FORT WORTH METROPLEX	48	113	0111.01	19124	DALLAS-FORT WORTH-ARLINGTON	MODERATE	Y
DALLAS-FORT WORTH METROPLEX	48	113	0111.03	19124	DALLAS-FORT WORTH-ARLINGTON	LOW	Y
DALLAS-FORT WORTH METROPLEX	48	113	0111.04	19124	DALLAS-FORT WORTH-ARLINGTON	LOW	Y
DALLAS-FORT WORTH METROPLEX	48	113	0111.05	19124	DALLAS-FORT WORTH-ARLINGTON	LOW	Y
DALLAS-FORT WORTH METROPLEX	48	113	0112.01	19124	DALLAS-FORT WORTH-ARLINGTON	MODERATE	Y
DALLAS-FORT WORTH METROPLEX	48	113	0112.02	19124	DALLAS-FORT WORTH-ARLINGTON	MODERATE	Y
DALLAS-FORT WORTH METROPLEX	48	113	0113.00	19124	DALLAS-FORT WORTH-ARLINGTON	MODERATE	Y
DALLAS-FORT WORTH METROPLEX	48	113	0114.01	19124	DALLAS-FORT WORTH-ARLINGTON	LOW	Y
DALLAS-FORT WORTH METROPLEX	48	113	0115.00	19124	DALLAS-FORT WORTH-ARLINGTON	LOW	Y
DALLAS-FORT WORTH METROPLEX	48	113	0116.01	19124	DALLAS-FORT WORTH-ARLINGTON	LOW	Y
DALLAS-FORT WORTH METROPLEX	48	113	0116.03	19124	DALLAS-FORT WORTH-ARLINGTON	MODERATE	Y
DALLAS-FORT WORTH METROPLEX	48	113	0116.04	19124	DALLAS-FORT WORTH-ARLINGTON	MODERATE	Y
DALLAS-FORT WORTH METROPLEX	48	113	0117.01	19124	DALLAS-FORT WORTH-ARLINGTON	LOW	Y
DALLAS-FORT WORTH METROPLEX	48	113	0117.02	19124	DALLAS-FORT WORTH-ARLINGTON	MODERATE	Y

*MINORITY: "Y" = 50% OR GREATER

COMERICA BANK

CENSUS TRACT LISTINGS

TEXAS

ASSESSMENT AREA

ASSESSMENT AREA	STATE	COUNTY	CENSUS TRACT	MSA/MD	MSA NAME	TRACT INCOME LEVEL	*MINORITY
DALLAS-FORT WORTH METROPLEX	48	113	0118.01	19124	DALLAS-FORT WORTH-ARLINGTON	LOW	Y
DALLAS-FORT WORTH METROPLEX	48	113	0118.02	19124	DALLAS-FORT WORTH-ARLINGTON	MODERATE	Y
DALLAS-FORT WORTH METROPLEX	48	113	0119.01	19124	DALLAS-FORT WORTH-ARLINGTON	MODERATE	Y
DALLAS-FORT WORTH METROPLEX	48	113	0119.02	19124	DALLAS-FORT WORTH-ARLINGTON	MODERATE	Y
DALLAS-FORT WORTH METROPLEX	48	113	0120.00	19124	DALLAS-FORT WORTH-ARLINGTON	LOW	Y
DALLAS-FORT WORTH METROPLEX	48	113	0121.01	19124	DALLAS-FORT WORTH-ARLINGTON	LOW	Y
DALLAS-FORT WORTH METROPLEX	48	113	0121.02	19124	DALLAS-FORT WORTH-ARLINGTON	MODERATE	Y
DALLAS-FORT WORTH METROPLEX	48	113	0122.06	19124	DALLAS-FORT WORTH-ARLINGTON	MIDDLE	Y
DALLAS-FORT WORTH METROPLEX	48	113	0122.07	19124	DALLAS-FORT WORTH-ARLINGTON	MODERATE	Y
DALLAS-FORT WORTH METROPLEX	48	113	0122.08	19124	DALLAS-FORT WORTH-ARLINGTON	LOW	Y
DALLAS-FORT WORTH METROPLEX	48	113	0122.09	19124	DALLAS-FORT WORTH-ARLINGTON	MIDDLE	N
DALLAS-FORT WORTH METROPLEX	48	113	0122.10	19124	DALLAS-FORT WORTH-ARLINGTON	MODERATE	Y
DALLAS-FORT WORTH METROPLEX	48	113	0122.11	19124	DALLAS-FORT WORTH-ARLINGTON	LOW	Y
DALLAS-FORT WORTH METROPLEX	48	113	0122.12	19124	DALLAS-FORT WORTH-ARLINGTON	MODERATE	Y
DALLAS-FORT WORTH METROPLEX	48	113	0122.13	19124	DALLAS-FORT WORTH-ARLINGTON	MIDDLE	N
DALLAS-FORT WORTH METROPLEX	48	113	0123.01	19124	DALLAS-FORT WORTH-ARLINGTON	MODERATE	Y
DALLAS-FORT WORTH METROPLEX	48	113	0123.02	19124	DALLAS-FORT WORTH-ARLINGTON	LOW	Y
DALLAS-FORT WORTH METROPLEX	48	113	0124.00	19124	DALLAS-FORT WORTH-ARLINGTON	MODERATE	N
DALLAS-FORT WORTH METROPLEX	48	113	0125.01	19124	DALLAS-FORT WORTH-ARLINGTON	MODERATE	Y
DALLAS-FORT WORTH METROPLEX	48	113	0125.02	19124	DALLAS-FORT WORTH-ARLINGTON	LOW	Y
DALLAS-FORT WORTH METROPLEX	48	113	0126.01	19124	DALLAS-FORT WORTH-ARLINGTON	MODERATE	Y
DALLAS-FORT WORTH METROPLEX	48	113	0126.03	19124	DALLAS-FORT WORTH-ARLINGTON	MIDDLE	Y
DALLAS-FORT WORTH METROPLEX	48	113	0126.04	19124	DALLAS-FORT WORTH-ARLINGTON	LOW	Y
DALLAS-FORT WORTH METROPLEX	48	113	0127.01	19124	DALLAS-FORT WORTH-ARLINGTON	MODERATE	Y
DALLAS-FORT WORTH METROPLEX	48	113	0127.02	19124	DALLAS-FORT WORTH-ARLINGTON	MODERATE	Y
DALLAS-FORT WORTH METROPLEX	48	113	0128.01	19124	DALLAS-FORT WORTH-ARLINGTON	MODERATE	N
DALLAS-FORT WORTH METROPLEX	48	113	0128.02	19124	DALLAS-FORT WORTH-ARLINGTON	MIDDLE	Y
DALLAS-FORT WORTH METROPLEX	48	113	0129.00	19124	DALLAS-FORT WORTH-ARLINGTON	UPPER	N
DALLAS-FORT WORTH METROPLEX	48	113	0130.05	19124	DALLAS-FORT WORTH-ARLINGTON	UPPER	N
DALLAS-FORT WORTH METROPLEX	48	113	0130.07	19124	DALLAS-FORT WORTH-ARLINGTON	MIDDLE	Y
DALLAS-FORT WORTH METROPLEX	48	113	0130.08	19124	DALLAS-FORT WORTH-ARLINGTON	UPPER	N
DALLAS-FORT WORTH METROPLEX	48	113	0130.09	19124	DALLAS-FORT WORTH-ARLINGTON	UPPER	Y
DALLAS-FORT WORTH METROPLEX	48	113	0130.10	19124	DALLAS-FORT WORTH-ARLINGTON	LOW	Y
DALLAS-FORT WORTH METROPLEX	48	113	0130.11	19124	DALLAS-FORT WORTH-ARLINGTON	LOW	Y
DALLAS-FORT WORTH METROPLEX	48	113	0130.12	19124	DALLAS-FORT WORTH-ARLINGTON	UPPER	N

*MINORITY: "Y" = 50% OR GREATER

COMERICA BANK

CENSUS TRACT LISTINGS

TEXAS

ASSESSMENT AREA

ASSESSMENT AREA	STATE	COUNTY	CENSUS TRACT	MSA/MD	MSA NAME	TRACT INCOME LEVEL	*MINORITY
DALLAS-FORT WORTH METROPLEX	48	113	0130.13	19124	DALLAS-FORT WORTH-ARLINGTON	UPPER	N
DALLAS-FORT WORTH METROPLEX	48	113	0131.01	19124	DALLAS-FORT WORTH-ARLINGTON	UPPER	N
DALLAS-FORT WORTH METROPLEX	48	113	0131.02	19124	DALLAS-FORT WORTH-ARLINGTON	UPPER	N
DALLAS-FORT WORTH METROPLEX	48	113	0131.04	19124	DALLAS-FORT WORTH-ARLINGTON	UPPER	N
DALLAS-FORT WORTH METROPLEX	48	113	0131.06	19124	DALLAS-FORT WORTH-ARLINGTON	MIDDLE	N
DALLAS-FORT WORTH METROPLEX	48	113	0131.07	19124	DALLAS-FORT WORTH-ARLINGTON	LOW	Y
DALLAS-FORT WORTH METROPLEX	48	113	0132.01	19124	DALLAS-FORT WORTH-ARLINGTON	UPPER	N
DALLAS-FORT WORTH METROPLEX	48	113	0132.02	19124	DALLAS-FORT WORTH-ARLINGTON	MIDDLE	N
DALLAS-FORT WORTH METROPLEX	48	113	0133.00	19124	DALLAS-FORT WORTH-ARLINGTON	UPPER	N
DALLAS-FORT WORTH METROPLEX	48	113	0134.00	19124	DALLAS-FORT WORTH-ARLINGTON	UPPER	N
DALLAS-FORT WORTH METROPLEX	48	113	0135.00	19124	DALLAS-FORT WORTH-ARLINGTON	UPPER	N
DALLAS-FORT WORTH METROPLEX	48	113	0136.05	19124	DALLAS-FORT WORTH-ARLINGTON	UPPER	N
DALLAS-FORT WORTH METROPLEX	48	113	0136.06	19124	DALLAS-FORT WORTH-ARLINGTON	MIDDLE	N
DALLAS-FORT WORTH METROPLEX	48	113	0136.07	19124	DALLAS-FORT WORTH-ARLINGTON	UPPER	N
DALLAS-FORT WORTH METROPLEX	48	113	0136.08	19124	DALLAS-FORT WORTH-ARLINGTON	UPPER	N
DALLAS-FORT WORTH METROPLEX	48	113	0136.09	19124	DALLAS-FORT WORTH-ARLINGTON	MIDDLE	Y
DALLAS-FORT WORTH METROPLEX	48	113	0136.10	19124	DALLAS-FORT WORTH-ARLINGTON	UPPER	Y
DALLAS-FORT WORTH METROPLEX	48	113	0136.11	19124	DALLAS-FORT WORTH-ARLINGTON	UPPER	N
DALLAS-FORT WORTH METROPLEX	48	113	0136.15	19124	DALLAS-FORT WORTH-ARLINGTON	LOW	Y
DALLAS-FORT WORTH METROPLEX	48	113	0136.17	19124	DALLAS-FORT WORTH-ARLINGTON	UPPER	N
DALLAS-FORT WORTH METROPLEX	48	113	0136.18	19124	DALLAS-FORT WORTH-ARLINGTON	UPPER	N
DALLAS-FORT WORTH METROPLEX	48	113	0136.19	19124	DALLAS-FORT WORTH-ARLINGTON	UPPER	N
DALLAS-FORT WORTH METROPLEX	48	113	0136.20	19124	DALLAS-FORT WORTH-ARLINGTON	MIDDLE	N
DALLAS-FORT WORTH METROPLEX	48	113	0136.21	19124	DALLAS-FORT WORTH-ARLINGTON	MODERATE	Y
DALLAS-FORT WORTH METROPLEX	48	113	0136.22	19124	DALLAS-FORT WORTH-ARLINGTON	UPPER	Y
DALLAS-FORT WORTH METROPLEX	48	113	0136.24	19124	DALLAS-FORT WORTH-ARLINGTON	MIDDLE	Y
DALLAS-FORT WORTH METROPLEX	48	113	0136.25	19124	DALLAS-FORT WORTH-ARLINGTON	MODERATE	Y
DALLAS-FORT WORTH METROPLEX	48	113	0136.26	19124	DALLAS-FORT WORTH-ARLINGTON	MODERATE	Y
DALLAS-FORT WORTH METROPLEX	48	113	0136.27	19124	DALLAS-FORT WORTH-ARLINGTON	MODERATE	Y
DALLAS-FORT WORTH METROPLEX	48	113	0136.28	19124	DALLAS-FORT WORTH-ARLINGTON	MIDDLE	Y
DALLAS-FORT WORTH METROPLEX	48	113	0136.29	19124	DALLAS-FORT WORTH-ARLINGTON	LOW	Y
DALLAS-FORT WORTH METROPLEX	48	113	0136.30	19124	DALLAS-FORT WORTH-ARLINGTON	MODERATE	Y
DALLAS-FORT WORTH METROPLEX	48	113	0136.31	19124	DALLAS-FORT WORTH-ARLINGTON	MODERATE	Y
DALLAS-FORT WORTH METROPLEX	48	113	0137.15	19124	DALLAS-FORT WORTH-ARLINGTON	MIDDLE	Y
DALLAS-FORT WORTH METROPLEX	48	113	0137.16	19124	DALLAS-FORT WORTH-ARLINGTON	MIDDLE	Y

*MINORITY: "Y" = 50% OR GREATER

COMERICA BANK

CENSUS TRACT LISTINGS

TEXAS

ASSESSMENT AREA

ASSESSMENT AREA	STATE	COUNTY	CENSUS TRACT	MSA/MD	MSA NAME	TRACT INCOME LEVEL	*MINORITY
DALLAS-FORT WORTH METROPLEX	48	113	0137.17	19124	DALLAS-FORT WORTH-ARLINGTON	MODERATE	Y
DALLAS-FORT WORTH METROPLEX	48	113	0137.18	19124	DALLAS-FORT WORTH-ARLINGTON	MODERATE	Y
DALLAS-FORT WORTH METROPLEX	48	113	0137.19	19124	DALLAS-FORT WORTH-ARLINGTON	MIDDLE	Y
DALLAS-FORT WORTH METROPLEX	48	113	0137.20	19124	DALLAS-FORT WORTH-ARLINGTON	MIDDLE	Y
DALLAS-FORT WORTH METROPLEX	48	113	0137.21	19124	DALLAS-FORT WORTH-ARLINGTON	UPPER	N
DALLAS-FORT WORTH METROPLEX	48	113	0137.22	19124	DALLAS-FORT WORTH-ARLINGTON	MIDDLE	Y
DALLAS-FORT WORTH METROPLEX	48	113	0137.25	19124	DALLAS-FORT WORTH-ARLINGTON	MODERATE	Y
DALLAS-FORT WORTH METROPLEX	48	113	0137.26	19124	DALLAS-FORT WORTH-ARLINGTON	MIDDLE	Y
DALLAS-FORT WORTH METROPLEX	48	113	0137.27	19124	DALLAS-FORT WORTH-ARLINGTON	MIDDLE	Y
DALLAS-FORT WORTH METROPLEX	48	113	0137.28	19124	DALLAS-FORT WORTH-ARLINGTON	MODERATE	Y
DALLAS-FORT WORTH METROPLEX	48	113	0137.29	19124	DALLAS-FORT WORTH-ARLINGTON	MODERATE	Y
DALLAS-FORT WORTH METROPLEX	48	113	0138.04	19124	DALLAS-FORT WORTH-ARLINGTON	MIDDLE	Y
DALLAS-FORT WORTH METROPLEX	48	113	0138.05	19124	DALLAS-FORT WORTH-ARLINGTON	MODERATE	Y
DALLAS-FORT WORTH METROPLEX	48	113	0138.06	19124	DALLAS-FORT WORTH-ARLINGTON	MIDDLE	Y
DALLAS-FORT WORTH METROPLEX	48	113	0138.07	19124	DALLAS-FORT WORTH-ARLINGTON	MIDDLE	Y
DALLAS-FORT WORTH METROPLEX	48	113	0138.08	19124	DALLAS-FORT WORTH-ARLINGTON	UPPER	N
DALLAS-FORT WORTH METROPLEX	48	113	0139.01	19124	DALLAS-FORT WORTH-ARLINGTON	MODERATE	Y
DALLAS-FORT WORTH METROPLEX	48	113	0139.02	19124	DALLAS-FORT WORTH-ARLINGTON	MIDDLE	Y
DALLAS-FORT WORTH METROPLEX	48	113	0140.01	19124	DALLAS-FORT WORTH-ARLINGTON	MIDDLE	Y
DALLAS-FORT WORTH METROPLEX	48	113	0140.02	19124	DALLAS-FORT WORTH-ARLINGTON	UPPER	Y
DALLAS-FORT WORTH METROPLEX	48	113	0141.19	19124	DALLAS-FORT WORTH-ARLINGTON	UPPER	N
DALLAS-FORT WORTH METROPLEX	48	113	0141.20	19124	DALLAS-FORT WORTH-ARLINGTON	UPPER	N
DALLAS-FORT WORTH METROPLEX	48	113	0141.21	19124	DALLAS-FORT WORTH-ARLINGTON	MIDDLE	Y
DALLAS-FORT WORTH METROPLEX	48	113	0141.23	19124	DALLAS-FORT WORTH-ARLINGTON	UPPER	N
DALLAS-FORT WORTH METROPLEX	48	113	0141.24	19124	DALLAS-FORT WORTH-ARLINGTON	UPPER	Y
DALLAS-FORT WORTH METROPLEX	48	113	0141.26	19124	DALLAS-FORT WORTH-ARLINGTON	UPPER	Y
DALLAS-FORT WORTH METROPLEX	48	113	0141.28	19124	DALLAS-FORT WORTH-ARLINGTON	UPPER	Y
DALLAS-FORT WORTH METROPLEX	48	113	0141.30	19124	DALLAS-FORT WORTH-ARLINGTON	MIDDLE	Y
DALLAS-FORT WORTH METROPLEX	48	113	0141.32	19124	DALLAS-FORT WORTH-ARLINGTON	MIDDLE	Y
DALLAS-FORT WORTH METROPLEX	48	113	0141.34	19124	DALLAS-FORT WORTH-ARLINGTON	UPPER	Y
DALLAS-FORT WORTH METROPLEX	48	113	0141.35	19124	DALLAS-FORT WORTH-ARLINGTON	UPPER	Y
DALLAS-FORT WORTH METROPLEX	48	113	0141.38	19124	DALLAS-FORT WORTH-ARLINGTON	UPPER	Y
DALLAS-FORT WORTH METROPLEX	48	113	0141.39	19124	DALLAS-FORT WORTH-ARLINGTON	MIDDLE	Y
DALLAS-FORT WORTH METROPLEX	48	113	0141.40	19124	DALLAS-FORT WORTH-ARLINGTON	MODERATE	Y
DALLAS-FORT WORTH METROPLEX	48	113	0141.41	19124	DALLAS-FORT WORTH-ARLINGTON	MIDDLE	Y

*MINORITY: "Y" = 50% OR GREATER

COMERICA BANK

CENSUS TRACT LISTINGS

TEXAS

ASSESSMENT AREA

ASSESSMENT AREA	STATE	COUNTY	CENSUS TRACT	MSA/MD	MSA NAME	TRACT INCOME LEVEL	*MINORITY
DALLAS-FORT WORTH METROPLEX	48	113	0141.42	19124	DALLAS-FORT WORTH-ARLINGTON	NA	Y
DALLAS-FORT WORTH METROPLEX	48	113	0141.43	19124	DALLAS-FORT WORTH-ARLINGTON	UPPER	Y
DALLAS-FORT WORTH METROPLEX	48	113	0141.44	19124	DALLAS-FORT WORTH-ARLINGTON	MIDDLE	Y
DALLAS-FORT WORTH METROPLEX	48	113	0141.45	19124	DALLAS-FORT WORTH-ARLINGTON	MODERATE	Y
DALLAS-FORT WORTH METROPLEX	48	113	0141.46	19124	DALLAS-FORT WORTH-ARLINGTON	MODERATE	Y
DALLAS-FORT WORTH METROPLEX	48	113	0141.47	19124	DALLAS-FORT WORTH-ARLINGTON	LOW	Y
DALLAS-FORT WORTH METROPLEX	48	113	0141.48	19124	DALLAS-FORT WORTH-ARLINGTON	MIDDLE	Y
DALLAS-FORT WORTH METROPLEX	48	113	0141.49	19124	DALLAS-FORT WORTH-ARLINGTON	UPPER	Y
DALLAS-FORT WORTH METROPLEX	48	113	0141.50	19124	DALLAS-FORT WORTH-ARLINGTON	UPPER	Y
DALLAS-FORT WORTH METROPLEX	48	113	0141.51	19124	DALLAS-FORT WORTH-ARLINGTON	UPPER	Y
DALLAS-FORT WORTH METROPLEX	48	113	0141.52	19124	DALLAS-FORT WORTH-ARLINGTON	MIDDLE	Y
DALLAS-FORT WORTH METROPLEX	48	113	0141.53	19124	DALLAS-FORT WORTH-ARLINGTON	MODERATE	Y
DALLAS-FORT WORTH METROPLEX	48	113	0141.54	19124	DALLAS-FORT WORTH-ARLINGTON	MIDDLE	Y
DALLAS-FORT WORTH METROPLEX	48	113	0141.55	19124	DALLAS-FORT WORTH-ARLINGTON	UPPER	Y
DALLAS-FORT WORTH METROPLEX	48	113	0141.56	19124	DALLAS-FORT WORTH-ARLINGTON	UPPER	Y
DALLAS-FORT WORTH METROPLEX	48	113	0141.57	19124	DALLAS-FORT WORTH-ARLINGTON	MIDDLE	Y
DALLAS-FORT WORTH METROPLEX	48	113	0141.58	19124	DALLAS-FORT WORTH-ARLINGTON	MODERATE	Y
DALLAS-FORT WORTH METROPLEX	48	113	0141.59	19124	DALLAS-FORT WORTH-ARLINGTON	UPPER	Y
DALLAS-FORT WORTH METROPLEX	48	113	0141.60	19124	DALLAS-FORT WORTH-ARLINGTON	MODERATE	Y
DALLAS-FORT WORTH METROPLEX	48	113	0141.61	19124	DALLAS-FORT WORTH-ARLINGTON	MODERATE	Y
DALLAS-FORT WORTH METROPLEX	48	113	0142.03	19124	DALLAS-FORT WORTH-ARLINGTON	MIDDLE	Y
DALLAS-FORT WORTH METROPLEX	48	113	0142.04	19124	DALLAS-FORT WORTH-ARLINGTON	MODERATE	Y
DALLAS-FORT WORTH METROPLEX	48	113	0142.05	19124	DALLAS-FORT WORTH-ARLINGTON	UPPER	N
DALLAS-FORT WORTH METROPLEX	48	113	0142.07	19124	DALLAS-FORT WORTH-ARLINGTON	UPPER	Y
DALLAS-FORT WORTH METROPLEX	48	113	0142.08	19124	DALLAS-FORT WORTH-ARLINGTON	MIDDLE	Y
DALLAS-FORT WORTH METROPLEX	48	113	0142.09	19124	DALLAS-FORT WORTH-ARLINGTON	UPPER	Y
DALLAS-FORT WORTH METROPLEX	48	113	0143.06	19124	DALLAS-FORT WORTH-ARLINGTON	MODERATE	Y
DALLAS-FORT WORTH METROPLEX	48	113	0143.08	19124	DALLAS-FORT WORTH-ARLINGTON	MODERATE	Y
DALLAS-FORT WORTH METROPLEX	48	113	0143.09	19124	DALLAS-FORT WORTH-ARLINGTON	LOW	Y
DALLAS-FORT WORTH METROPLEX	48	113	0143.10	19124	DALLAS-FORT WORTH-ARLINGTON	MIDDLE	Y
DALLAS-FORT WORTH METROPLEX	48	113	0143.13	19124	DALLAS-FORT WORTH-ARLINGTON	MIDDLE	Y
DALLAS-FORT WORTH METROPLEX	48	113	0143.14	19124	DALLAS-FORT WORTH-ARLINGTON	UPPER	Y
DALLAS-FORT WORTH METROPLEX	48	113	0143.15	19124	DALLAS-FORT WORTH-ARLINGTON	MODERATE	Y
DALLAS-FORT WORTH METROPLEX	48	113	0143.16	19124	DALLAS-FORT WORTH-ARLINGTON	MODERATE	Y
DALLAS-FORT WORTH METROPLEX	48	113	0143.17	19124	DALLAS-FORT WORTH-ARLINGTON	MIDDLE	Y

*MINORITY: "Y" = 50% OR GREATER

COMERICA BANK

CENSUS TRACT LISTINGS

TEXAS

ASSESSMENT AREA

ASSESSMENT AREA	STATE	COUNTY	CENSUS TRACT	MSA/MD	MSA NAME	TRACT INCOME LEVEL	*MINORITY
DALLAS-FORT WORTH METROPLEX	48	113	0143.18	19124	DALLAS-FORT WORTH-ARLINGTON	MIDDLE	Y
DALLAS-FORT WORTH METROPLEX	48	113	0143.19	19124	DALLAS-FORT WORTH-ARLINGTON	MODERATE	Y
DALLAS-FORT WORTH METROPLEX	48	113	0143.20	19124	DALLAS-FORT WORTH-ARLINGTON	MIDDLE	Y
DALLAS-FORT WORTH METROPLEX	48	113	0144.05	19124	DALLAS-FORT WORTH-ARLINGTON	MODERATE	Y
DALLAS-FORT WORTH METROPLEX	48	113	0144.06	19124	DALLAS-FORT WORTH-ARLINGTON	MODERATE	Y
DALLAS-FORT WORTH METROPLEX	48	113	0144.07	19124	DALLAS-FORT WORTH-ARLINGTON	MODERATE	Y
DALLAS-FORT WORTH METROPLEX	48	113	0144.08	19124	DALLAS-FORT WORTH-ARLINGTON	MODERATE	Y
DALLAS-FORT WORTH METROPLEX	48	113	0144.09	19124	DALLAS-FORT WORTH-ARLINGTON	LOW	Y
DALLAS-FORT WORTH METROPLEX	48	113	0144.10	19124	DALLAS-FORT WORTH-ARLINGTON	MODERATE	Y
DALLAS-FORT WORTH METROPLEX	48	113	0145.01	19124	DALLAS-FORT WORTH-ARLINGTON	MIDDLE	Y
DALLAS-FORT WORTH METROPLEX	48	113	0145.02	19124	DALLAS-FORT WORTH-ARLINGTON	MODERATE	Y
DALLAS-FORT WORTH METROPLEX	48	113	0146.01	19124	DALLAS-FORT WORTH-ARLINGTON	MODERATE	Y
DALLAS-FORT WORTH METROPLEX	48	113	0146.02	19124	DALLAS-FORT WORTH-ARLINGTON	MODERATE	Y
DALLAS-FORT WORTH METROPLEX	48	113	0146.03	19124	DALLAS-FORT WORTH-ARLINGTON	MODERATE	Y
DALLAS-FORT WORTH METROPLEX	48	113	0147.01	19124	DALLAS-FORT WORTH-ARLINGTON	MODERATE	Y
DALLAS-FORT WORTH METROPLEX	48	113	0147.04	19124	DALLAS-FORT WORTH-ARLINGTON	MODERATE	Y
DALLAS-FORT WORTH METROPLEX	48	113	0149.03	19124	DALLAS-FORT WORTH-ARLINGTON	MODERATE	Y
DALLAS-FORT WORTH METROPLEX	48	113	0150.01	19124	DALLAS-FORT WORTH-ARLINGTON	MODERATE	Y
DALLAS-FORT WORTH METROPLEX	48	113	0150.02	19124	DALLAS-FORT WORTH-ARLINGTON	MODERATE	Y
DALLAS-FORT WORTH METROPLEX	48	113	0151.01	19124	DALLAS-FORT WORTH-ARLINGTON	MIDDLE	Y
DALLAS-FORT WORTH METROPLEX	48	113	0151.02	19124	DALLAS-FORT WORTH-ARLINGTON	LOW	Y
DALLAS-FORT WORTH METROPLEX	48	113	0152.02	19124	DALLAS-FORT WORTH-ARLINGTON	MODERATE	Y
DALLAS-FORT WORTH METROPLEX	48	113	0152.05	19124	DALLAS-FORT WORTH-ARLINGTON	LOW	Y
DALLAS-FORT WORTH METROPLEX	48	113	0152.06	19124	DALLAS-FORT WORTH-ARLINGTON	MODERATE	Y
DALLAS-FORT WORTH METROPLEX	48	113	0152.07	19124	DALLAS-FORT WORTH-ARLINGTON	MIDDLE	Y
DALLAS-FORT WORTH METROPLEX	48	113	0152.08	19124	DALLAS-FORT WORTH-ARLINGTON	LOW	Y
DALLAS-FORT WORTH METROPLEX	48	113	0153.03	19124	DALLAS-FORT WORTH-ARLINGTON	MODERATE	Y
DALLAS-FORT WORTH METROPLEX	48	113	0153.04	19124	DALLAS-FORT WORTH-ARLINGTON	MODERATE	Y
DALLAS-FORT WORTH METROPLEX	48	113	0153.05	19124	DALLAS-FORT WORTH-ARLINGTON	MODERATE	Y
DALLAS-FORT WORTH METROPLEX	48	113	0153.06	19124	DALLAS-FORT WORTH-ARLINGTON	MIDDLE	Y
DALLAS-FORT WORTH METROPLEX	48	113	0154.03	19124	DALLAS-FORT WORTH-ARLINGTON	MODERATE	Y
DALLAS-FORT WORTH METROPLEX	48	113	0154.04	19124	DALLAS-FORT WORTH-ARLINGTON	LOW	Y
DALLAS-FORT WORTH METROPLEX	48	113	0154.05	19124	DALLAS-FORT WORTH-ARLINGTON	MIDDLE	Y
DALLAS-FORT WORTH METROPLEX	48	113	0154.06	19124	DALLAS-FORT WORTH-ARLINGTON	MIDDLE	Y
DALLAS-FORT WORTH METROPLEX	48	113	0155.00	19124	DALLAS-FORT WORTH-ARLINGTON	MIDDLE	Y

*MINORITY: "Y" = 50% OR GREATER

COMERICA BANK

CENSUS TRACT LISTINGS

TEXAS

ASSESSMENT AREA

ASSESSMENT AREA	STATE	COUNTY	CENSUS TRACT	MSA/MD	MSA NAME	TRACT INCOME LEVEL	*MINORITY
DALLAS-FORT WORTH METROPLEX	48	113	0156.00	19124	DALLAS-FORT WORTH-ARLINGTON	MODERATE	Y
DALLAS-FORT WORTH METROPLEX	48	113	0157.00	19124	DALLAS-FORT WORTH-ARLINGTON	MODERATE	Y
DALLAS-FORT WORTH METROPLEX	48	113	0159.00	19124	DALLAS-FORT WORTH-ARLINGTON	MODERATE	Y
DALLAS-FORT WORTH METROPLEX	48	113	0160.01	19124	DALLAS-FORT WORTH-ARLINGTON	LOW	Y
DALLAS-FORT WORTH METROPLEX	48	113	0160.02	19124	DALLAS-FORT WORTH-ARLINGTON	LOW	Y
DALLAS-FORT WORTH METROPLEX	48	113	0161.00	19124	DALLAS-FORT WORTH-ARLINGTON	MODERATE	Y
DALLAS-FORT WORTH METROPLEX	48	113	0162.01	19124	DALLAS-FORT WORTH-ARLINGTON	MODERATE	Y
DALLAS-FORT WORTH METROPLEX	48	113	0162.03	19124	DALLAS-FORT WORTH-ARLINGTON	LOW	Y
DALLAS-FORT WORTH METROPLEX	48	113	0162.04	19124	DALLAS-FORT WORTH-ARLINGTON	MODERATE	Y
DALLAS-FORT WORTH METROPLEX	48	113	0163.01	19124	DALLAS-FORT WORTH-ARLINGTON	MODERATE	Y
DALLAS-FORT WORTH METROPLEX	48	113	0163.02	19124	DALLAS-FORT WORTH-ARLINGTON	LOW	Y
DALLAS-FORT WORTH METROPLEX	48	113	0164.06	19124	DALLAS-FORT WORTH-ARLINGTON	MIDDLE	Y
DALLAS-FORT WORTH METROPLEX	48	113	0164.07	19124	DALLAS-FORT WORTH-ARLINGTON	MODERATE	Y
DALLAS-FORT WORTH METROPLEX	48	113	0164.09	19124	DALLAS-FORT WORTH-ARLINGTON	UPPER	Y
DALLAS-FORT WORTH METROPLEX	48	113	0164.10	19124	DALLAS-FORT WORTH-ARLINGTON	MIDDLE	Y
DALLAS-FORT WORTH METROPLEX	48	113	0164.12	19124	DALLAS-FORT WORTH-ARLINGTON	UPPER	Y
DALLAS-FORT WORTH METROPLEX	48	113	0164.14	19124	DALLAS-FORT WORTH-ARLINGTON	UPPER	Y
DALLAS-FORT WORTH METROPLEX	48	113	0164.15	19124	DALLAS-FORT WORTH-ARLINGTON	UPPER	Y
DALLAS-FORT WORTH METROPLEX	48	113	0164.16	19124	DALLAS-FORT WORTH-ARLINGTON	MODERATE	Y
DALLAS-FORT WORTH METROPLEX	48	113	0164.17	19124	DALLAS-FORT WORTH-ARLINGTON	MIDDLE	Y
DALLAS-FORT WORTH METROPLEX	48	113	0164.18	19124	DALLAS-FORT WORTH-ARLINGTON	MIDDLE	Y
DALLAS-FORT WORTH METROPLEX	48	113	0164.19	19124	DALLAS-FORT WORTH-ARLINGTON	MIDDLE	Y
DALLAS-FORT WORTH METROPLEX	48	113	0164.20	19124	DALLAS-FORT WORTH-ARLINGTON	MIDDLE	Y
DALLAS-FORT WORTH METROPLEX	48	113	0164.21	19124	DALLAS-FORT WORTH-ARLINGTON	MODERATE	Y
DALLAS-FORT WORTH METROPLEX	48	113	0165.11	19124	DALLAS-FORT WORTH-ARLINGTON	MODERATE	Y
DALLAS-FORT WORTH METROPLEX	48	113	0165.13	19124	DALLAS-FORT WORTH-ARLINGTON	UPPER	Y
DALLAS-FORT WORTH METROPLEX	48	113	0165.16	19124	DALLAS-FORT WORTH-ARLINGTON	MODERATE	Y
DALLAS-FORT WORTH METROPLEX	48	113	0165.17	19124	DALLAS-FORT WORTH-ARLINGTON	MODERATE	Y
DALLAS-FORT WORTH METROPLEX	48	113	0165.18	19124	DALLAS-FORT WORTH-ARLINGTON	LOW	Y
DALLAS-FORT WORTH METROPLEX	48	113	0165.19	19124	DALLAS-FORT WORTH-ARLINGTON	MIDDLE	Y
DALLAS-FORT WORTH METROPLEX	48	113	0165.21	19124	DALLAS-FORT WORTH-ARLINGTON	MIDDLE	Y
DALLAS-FORT WORTH METROPLEX	48	113	0165.22	19124	DALLAS-FORT WORTH-ARLINGTON	MODERATE	Y
DALLAS-FORT WORTH METROPLEX	48	113	0165.24	19124	DALLAS-FORT WORTH-ARLINGTON	UPPER	Y
DALLAS-FORT WORTH METROPLEX	48	113	0165.25	19124	DALLAS-FORT WORTH-ARLINGTON	UPPER	Y
DALLAS-FORT WORTH METROPLEX	48	113	0165.26	19124	DALLAS-FORT WORTH-ARLINGTON	MODERATE	Y

*MINORITY: "Y" = 50% OR GREATER

COMERICA BANK

CENSUS TRACT LISTINGS

TEXAS

ASSESSMENT AREA

ASSESSMENT AREA	STATE	COUNTY	CENSUS TRACT	MSA/MD	MSA NAME	TRACT INCOME LEVEL	*MINORITY
DALLAS-FORT WORTH METROPLEX	48	113	0165.27	19124	DALLAS-FORT WORTH-ARLINGTON	MODERATE	Y
DALLAS-FORT WORTH METROPLEX	48	113	0165.28	19124	DALLAS-FORT WORTH-ARLINGTON	MODERATE	Y
DALLAS-FORT WORTH METROPLEX	48	113	0165.29	19124	DALLAS-FORT WORTH-ARLINGTON	MIDDLE	Y
DALLAS-FORT WORTH METROPLEX	48	113	0165.30	19124	DALLAS-FORT WORTH-ARLINGTON	MIDDLE	Y
DALLAS-FORT WORTH METROPLEX	48	113	0165.31	19124	DALLAS-FORT WORTH-ARLINGTON	MIDDLE	Y
DALLAS-FORT WORTH METROPLEX	48	113	0165.32	19124	DALLAS-FORT WORTH-ARLINGTON	MIDDLE	Y
DALLAS-FORT WORTH METROPLEX	48	113	0165.33	19124	DALLAS-FORT WORTH-ARLINGTON	MODERATE	Y
DALLAS-FORT WORTH METROPLEX	48	113	0165.34	19124	DALLAS-FORT WORTH-ARLINGTON	MODERATE	Y
DALLAS-FORT WORTH METROPLEX	48	113	0165.35	19124	DALLAS-FORT WORTH-ARLINGTON	MODERATE	Y
DALLAS-FORT WORTH METROPLEX	48	113	0165.36	19124	DALLAS-FORT WORTH-ARLINGTON	MODERATE	Y
DALLAS-FORT WORTH METROPLEX	48	113	0166.07	19124	DALLAS-FORT WORTH-ARLINGTON	LOW	Y
DALLAS-FORT WORTH METROPLEX	48	113	0166.10	19124	DALLAS-FORT WORTH-ARLINGTON	MIDDLE	Y
DALLAS-FORT WORTH METROPLEX	48	113	0166.15	19124	DALLAS-FORT WORTH-ARLINGTON	MIDDLE	Y
DALLAS-FORT WORTH METROPLEX	48	113	0166.16	19124	DALLAS-FORT WORTH-ARLINGTON	MIDDLE	Y
DALLAS-FORT WORTH METROPLEX	48	113	0166.17	19124	DALLAS-FORT WORTH-ARLINGTON	UPPER	Y
DALLAS-FORT WORTH METROPLEX	48	113	0166.18	19124	DALLAS-FORT WORTH-ARLINGTON	MIDDLE	Y
DALLAS-FORT WORTH METROPLEX	48	113	0166.19	19124	DALLAS-FORT WORTH-ARLINGTON	MODERATE	Y
DALLAS-FORT WORTH METROPLEX	48	113	0166.20	19124	DALLAS-FORT WORTH-ARLINGTON	MIDDLE	Y
DALLAS-FORT WORTH METROPLEX	48	113	0166.21	19124	DALLAS-FORT WORTH-ARLINGTON	MODERATE	Y
DALLAS-FORT WORTH METROPLEX	48	113	0166.22	19124	DALLAS-FORT WORTH-ARLINGTON	MIDDLE	Y
DALLAS-FORT WORTH METROPLEX	48	113	0166.23	19124	DALLAS-FORT WORTH-ARLINGTON	MIDDLE	Y
DALLAS-FORT WORTH METROPLEX	48	113	0166.24	19124	DALLAS-FORT WORTH-ARLINGTON	MIDDLE	Y
DALLAS-FORT WORTH METROPLEX	48	113	0166.26	19124	DALLAS-FORT WORTH-ARLINGTON	MODERATE	Y
DALLAS-FORT WORTH METROPLEX	48	113	0166.27	19124	DALLAS-FORT WORTH-ARLINGTON	MIDDLE	Y
DALLAS-FORT WORTH METROPLEX	48	113	0166.28	19124	DALLAS-FORT WORTH-ARLINGTON	MIDDLE	Y
DALLAS-FORT WORTH METROPLEX	48	113	0166.29	19124	DALLAS-FORT WORTH-ARLINGTON	MIDDLE	Y
DALLAS-FORT WORTH METROPLEX	48	113	0166.30	19124	DALLAS-FORT WORTH-ARLINGTON	MIDDLE	Y
DALLAS-FORT WORTH METROPLEX	48	113	0166.31	19124	DALLAS-FORT WORTH-ARLINGTON	UPPER	Y
DALLAS-FORT WORTH METROPLEX	48	113	0166.32	19124	DALLAS-FORT WORTH-ARLINGTON	MIDDLE	Y
DALLAS-FORT WORTH METROPLEX	48	113	0166.33	19124	DALLAS-FORT WORTH-ARLINGTON	MIDDLE	Y
DALLAS-FORT WORTH METROPLEX	48	113	0166.34	19124	DALLAS-FORT WORTH-ARLINGTON	MODERATE	Y
DALLAS-FORT WORTH METROPLEX	48	113	0166.35	19124	DALLAS-FORT WORTH-ARLINGTON	LOW	Y
DALLAS-FORT WORTH METROPLEX	48	113	0166.36	19124	DALLAS-FORT WORTH-ARLINGTON	MIDDLE	Y
DALLAS-FORT WORTH METROPLEX	48	113	0166.37	19124	DALLAS-FORT WORTH-ARLINGTON	MIDDLE	Y
DALLAS-FORT WORTH METROPLEX	48	113	0166.38	19124	DALLAS-FORT WORTH-ARLINGTON	MODERATE	Y

*MINORITY: "Y" = 50% OR GREATER

COMERICA BANK

CENSUS TRACT LISTINGS

TEXAS

ASSESSMENT AREA

ASSESSMENT AREA	STATE	COUNTY	CENSUS TRACT	MSA/MD	MSA NAME	TRACT INCOME LEVEL	*MINORITY
DALLAS-FORT WORTH METROPLEX	48	113	0167.04	19124	DALLAS-FORT WORTH-ARLINGTON	MODERATE	Y
DALLAS-FORT WORTH METROPLEX	48	113	0167.06	19124	DALLAS-FORT WORTH-ARLINGTON	LOW	Y
DALLAS-FORT WORTH METROPLEX	48	113	0167.07	19124	DALLAS-FORT WORTH-ARLINGTON	MODERATE	Y
DALLAS-FORT WORTH METROPLEX	48	113	0167.08	19124	DALLAS-FORT WORTH-ARLINGTON	MIDDLE	Y
DALLAS-FORT WORTH METROPLEX	48	113	0167.09	19124	DALLAS-FORT WORTH-ARLINGTON	LOW	Y
DALLAS-FORT WORTH METROPLEX	48	113	0167.10	19124	DALLAS-FORT WORTH-ARLINGTON	LOW	Y
DALLAS-FORT WORTH METROPLEX	48	113	0167.11	19124	DALLAS-FORT WORTH-ARLINGTON	LOW	Y
DALLAS-FORT WORTH METROPLEX	48	113	0168.02	19124	DALLAS-FORT WORTH-ARLINGTON	MIDDLE	Y
DALLAS-FORT WORTH METROPLEX	48	113	0168.03	19124	DALLAS-FORT WORTH-ARLINGTON	LOW	Y
DALLAS-FORT WORTH METROPLEX	48	113	0168.05	19124	DALLAS-FORT WORTH-ARLINGTON	MIDDLE	Y
DALLAS-FORT WORTH METROPLEX	48	113	0168.06	19124	DALLAS-FORT WORTH-ARLINGTON	MIDDLE	Y
DALLAS-FORT WORTH METROPLEX	48	113	0169.02	19124	DALLAS-FORT WORTH-ARLINGTON	LOW	Y
DALLAS-FORT WORTH METROPLEX	48	113	0169.03	19124	DALLAS-FORT WORTH-ARLINGTON	MODERATE	Y
DALLAS-FORT WORTH METROPLEX	48	113	0170.05	19124	DALLAS-FORT WORTH-ARLINGTON	MODERATE	Y
DALLAS-FORT WORTH METROPLEX	48	113	0170.06	19124	DALLAS-FORT WORTH-ARLINGTON	MODERATE	Y
DALLAS-FORT WORTH METROPLEX	48	113	0170.07	19124	DALLAS-FORT WORTH-ARLINGTON	LOW	Y
DALLAS-FORT WORTH METROPLEX	48	113	0170.08	19124	DALLAS-FORT WORTH-ARLINGTON	MIDDLE	Y
DALLAS-FORT WORTH METROPLEX	48	113	0170.09	19124	DALLAS-FORT WORTH-ARLINGTON	LOW	Y
DALLAS-FORT WORTH METROPLEX	48	113	0170.10	19124	DALLAS-FORT WORTH-ARLINGTON	LOW	Y
DALLAS-FORT WORTH METROPLEX	48	113	0171.01	19124	DALLAS-FORT WORTH-ARLINGTON	MODERATE	Y
DALLAS-FORT WORTH METROPLEX	48	113	0171.02	19124	DALLAS-FORT WORTH-ARLINGTON	MODERATE	Y
DALLAS-FORT WORTH METROPLEX	48	113	0172.01	19124	DALLAS-FORT WORTH-ARLINGTON	LOW	Y
DALLAS-FORT WORTH METROPLEX	48	113	0172.03	19124	DALLAS-FORT WORTH-ARLINGTON	MODERATE	Y
DALLAS-FORT WORTH METROPLEX	48	113	0172.04	19124	DALLAS-FORT WORTH-ARLINGTON	MODERATE	Y
DALLAS-FORT WORTH METROPLEX	48	113	0173.07	19124	DALLAS-FORT WORTH-ARLINGTON	UPPER	Y
DALLAS-FORT WORTH METROPLEX	48	113	0173.08	19124	DALLAS-FORT WORTH-ARLINGTON	MIDDLE	Y
DALLAS-FORT WORTH METROPLEX	48	113	0173.09	19124	DALLAS-FORT WORTH-ARLINGTON	MIDDLE	Y
DALLAS-FORT WORTH METROPLEX	48	113	0173.10	19124	DALLAS-FORT WORTH-ARLINGTON	MIDDLE	Y
DALLAS-FORT WORTH METROPLEX	48	113	0173.11	19124	DALLAS-FORT WORTH-ARLINGTON	MIDDLE	Y
DALLAS-FORT WORTH METROPLEX	48	113	0173.12	19124	DALLAS-FORT WORTH-ARLINGTON	MIDDLE	Y
DALLAS-FORT WORTH METROPLEX	48	113	0173.13	19124	DALLAS-FORT WORTH-ARLINGTON	MIDDLE	Y
DALLAS-FORT WORTH METROPLEX	48	113	0173.14	19124	DALLAS-FORT WORTH-ARLINGTON	MIDDLE	Y
DALLAS-FORT WORTH METROPLEX	48	113	0173.15	19124	DALLAS-FORT WORTH-ARLINGTON	MODERATE	Y
DALLAS-FORT WORTH METROPLEX	48	113	0174.00	19124	DALLAS-FORT WORTH-ARLINGTON	MODERATE	Y
DALLAS-FORT WORTH METROPLEX	48	113	0175.00	19124	DALLAS-FORT WORTH-ARLINGTON	MIDDLE	Y

*MINORITY: "Y" = 50% OR GREATER

COMERICA BANK

CENSUS TRACT LISTINGS

TEXAS

ASSESSMENT AREA

ASSESSMENT AREA	STATE	COUNTY	CENSUS TRACT	MSA/MD	MSA NAME	TRACT INCOME LEVEL	*MINORITY
DALLAS-FORT WORTH METROPLEX	48	113	0176.02	19124	DALLAS-FORT WORTH-ARLINGTON	MODERATE	Y
DALLAS-FORT WORTH METROPLEX	48	113	0176.04	19124	DALLAS-FORT WORTH-ARLINGTON	MODERATE	Y
DALLAS-FORT WORTH METROPLEX	48	113	0176.05	19124	DALLAS-FORT WORTH-ARLINGTON	MODERATE	Y
DALLAS-FORT WORTH METROPLEX	48	113	0176.06	19124	DALLAS-FORT WORTH-ARLINGTON	MODERATE	Y
DALLAS-FORT WORTH METROPLEX	48	113	0177.03	19124	DALLAS-FORT WORTH-ARLINGTON	LOW	Y
DALLAS-FORT WORTH METROPLEX	48	113	0177.04	19124	DALLAS-FORT WORTH-ARLINGTON	MODERATE	Y
DALLAS-FORT WORTH METROPLEX	48	113	0177.05	19124	DALLAS-FORT WORTH-ARLINGTON	LOW	Y
DALLAS-FORT WORTH METROPLEX	48	113	0177.06	19124	DALLAS-FORT WORTH-ARLINGTON	MIDDLE	Y
DALLAS-FORT WORTH METROPLEX	48	113	0178.05	19124	DALLAS-FORT WORTH-ARLINGTON	MODERATE	Y
DALLAS-FORT WORTH METROPLEX	48	113	0178.06	19124	DALLAS-FORT WORTH-ARLINGTON	MODERATE	Y
DALLAS-FORT WORTH METROPLEX	48	113	0178.08	19124	DALLAS-FORT WORTH-ARLINGTON	MIDDLE	Y
DALLAS-FORT WORTH METROPLEX	48	113	0178.11	19124	DALLAS-FORT WORTH-ARLINGTON	MIDDLE	Y
DALLAS-FORT WORTH METROPLEX	48	113	0178.12	19124	DALLAS-FORT WORTH-ARLINGTON	MIDDLE	Y
DALLAS-FORT WORTH METROPLEX	48	113	0178.14	19124	DALLAS-FORT WORTH-ARLINGTON	MIDDLE	Y
DALLAS-FORT WORTH METROPLEX	48	113	0178.15	19124	DALLAS-FORT WORTH-ARLINGTON	LOW	Y
DALLAS-FORT WORTH METROPLEX	48	113	0178.16	19124	DALLAS-FORT WORTH-ARLINGTON	MODERATE	Y
DALLAS-FORT WORTH METROPLEX	48	113	0178.17	19124	DALLAS-FORT WORTH-ARLINGTON	MODERATE	Y
DALLAS-FORT WORTH METROPLEX	48	113	0178.18	19124	DALLAS-FORT WORTH-ARLINGTON	MODERATE	Y
DALLAS-FORT WORTH METROPLEX	48	113	0178.19	19124	DALLAS-FORT WORTH-ARLINGTON	MODERATE	Y
DALLAS-FORT WORTH METROPLEX	48	113	0178.20	19124	DALLAS-FORT WORTH-ARLINGTON	MIDDLE	Y
DALLAS-FORT WORTH METROPLEX	48	113	0179.00	19124	DALLAS-FORT WORTH-ARLINGTON	MODERATE	Y
DALLAS-FORT WORTH METROPLEX	48	113	0180.01	19124	DALLAS-FORT WORTH-ARLINGTON	MODERATE	Y
DALLAS-FORT WORTH METROPLEX	48	113	0180.02	19124	DALLAS-FORT WORTH-ARLINGTON	MODERATE	Y
DALLAS-FORT WORTH METROPLEX	48	113	0181.05	19124	DALLAS-FORT WORTH-ARLINGTON	MODERATE	Y
DALLAS-FORT WORTH METROPLEX	48	113	0181.10	19124	DALLAS-FORT WORTH-ARLINGTON	MIDDLE	N
DALLAS-FORT WORTH METROPLEX	48	113	0181.11	19124	DALLAS-FORT WORTH-ARLINGTON	MIDDLE	Y
DALLAS-FORT WORTH METROPLEX	48	113	0181.20	19124	DALLAS-FORT WORTH-ARLINGTON	MIDDLE	Y
DALLAS-FORT WORTH METROPLEX	48	113	0181.21	19124	DALLAS-FORT WORTH-ARLINGTON	MODERATE	Y
DALLAS-FORT WORTH METROPLEX	48	113	0181.26	19124	DALLAS-FORT WORTH-ARLINGTON	MIDDLE	Y
DALLAS-FORT WORTH METROPLEX	48	113	0181.27	19124	DALLAS-FORT WORTH-ARLINGTON	MODERATE	Y
DALLAS-FORT WORTH METROPLEX	48	113	0181.28	19124	DALLAS-FORT WORTH-ARLINGTON	MODERATE	Y
DALLAS-FORT WORTH METROPLEX	48	113	0181.29	19124	DALLAS-FORT WORTH-ARLINGTON	MODERATE	Y
DALLAS-FORT WORTH METROPLEX	48	113	0181.30	19124	DALLAS-FORT WORTH-ARLINGTON	MODERATE	Y
DALLAS-FORT WORTH METROPLEX	48	113	0181.32	19124	DALLAS-FORT WORTH-ARLINGTON	MIDDLE	Y
DALLAS-FORT WORTH METROPLEX	48	113	0181.33	19124	DALLAS-FORT WORTH-ARLINGTON	MIDDLE	N

*MINORITY: "Y" = 50% OR GREATER

COMERICA BANK

CENSUS TRACT LISTINGS

TEXAS

ASSESSMENT AREA

ASSESSMENT AREA	STATE	COUNTY	CENSUS TRACT	MSA/MD	MSA NAME	TRACT INCOME LEVEL	*MINORITY
DALLAS-FORT WORTH METROPLEX	48	113	0181.34	19124	DALLAS-FORT WORTH-ARLINGTON	MIDDLE	Y
DALLAS-FORT WORTH METROPLEX	48	113	0181.35	19124	DALLAS-FORT WORTH-ARLINGTON	MIDDLE	Y
DALLAS-FORT WORTH METROPLEX	48	113	0181.37	19124	DALLAS-FORT WORTH-ARLINGTON	MIDDLE	Y
DALLAS-FORT WORTH METROPLEX	48	113	0181.38	19124	DALLAS-FORT WORTH-ARLINGTON	MODERATE	Y
DALLAS-FORT WORTH METROPLEX	48	113	0181.40	19124	DALLAS-FORT WORTH-ARLINGTON	UPPER	Y
DALLAS-FORT WORTH METROPLEX	48	113	0181.41	19124	DALLAS-FORT WORTH-ARLINGTON	MODERATE	Y
DALLAS-FORT WORTH METROPLEX	48	113	0181.42	19124	DALLAS-FORT WORTH-ARLINGTON	MIDDLE	Y
DALLAS-FORT WORTH METROPLEX	48	113	0181.43	19124	DALLAS-FORT WORTH-ARLINGTON	UPPER	Y
DALLAS-FORT WORTH METROPLEX	48	113	0181.44	19124	DALLAS-FORT WORTH-ARLINGTON	UPPER	Y
DALLAS-FORT WORTH METROPLEX	48	113	0181.45	19124	DALLAS-FORT WORTH-ARLINGTON	UPPER	N
DALLAS-FORT WORTH METROPLEX	48	113	0181.46	19124	DALLAS-FORT WORTH-ARLINGTON	UPPER	N
DALLAS-FORT WORTH METROPLEX	48	113	0181.47	19124	DALLAS-FORT WORTH-ARLINGTON	UPPER	Y
DALLAS-FORT WORTH METROPLEX	48	113	0181.48	19124	DALLAS-FORT WORTH-ARLINGTON	MIDDLE	Y
DALLAS-FORT WORTH METROPLEX	48	113	0181.49	19124	DALLAS-FORT WORTH-ARLINGTON	UPPER	Y
DALLAS-FORT WORTH METROPLEX	48	113	0181.50	19124	DALLAS-FORT WORTH-ARLINGTON	MIDDLE	Y
DALLAS-FORT WORTH METROPLEX	48	113	0181.51	19124	DALLAS-FORT WORTH-ARLINGTON	MIDDLE	Y
DALLAS-FORT WORTH METROPLEX	48	113	0181.52	19124	DALLAS-FORT WORTH-ARLINGTON	MIDDLE	Y
DALLAS-FORT WORTH METROPLEX	48	113	0181.53	19124	DALLAS-FORT WORTH-ARLINGTON	UPPER	Y
DALLAS-FORT WORTH METROPLEX	48	113	0181.54	19124	DALLAS-FORT WORTH-ARLINGTON	MIDDLE	N
DALLAS-FORT WORTH METROPLEX	48	113	0181.55	19124	DALLAS-FORT WORTH-ARLINGTON	UPPER	Y
DALLAS-FORT WORTH METROPLEX	48	113	0181.56	19124	DALLAS-FORT WORTH-ARLINGTON	MIDDLE	Y
DALLAS-FORT WORTH METROPLEX	48	113	0181.57	19124	DALLAS-FORT WORTH-ARLINGTON	MIDDLE	Y
DALLAS-FORT WORTH METROPLEX	48	113	0181.58	19124	DALLAS-FORT WORTH-ARLINGTON	UPPER	Y
DALLAS-FORT WORTH METROPLEX	48	113	0181.59	19124	DALLAS-FORT WORTH-ARLINGTON	UPPER	N
DALLAS-FORT WORTH METROPLEX	48	113	0182.03	19124	DALLAS-FORT WORTH-ARLINGTON	MODERATE	Y
DALLAS-FORT WORTH METROPLEX	48	113	0182.04	19124	DALLAS-FORT WORTH-ARLINGTON	MODERATE	Y
DALLAS-FORT WORTH METROPLEX	48	113	0182.05	19124	DALLAS-FORT WORTH-ARLINGTON	MODERATE	Y
DALLAS-FORT WORTH METROPLEX	48	113	0182.06	19124	DALLAS-FORT WORTH-ARLINGTON	MODERATE	Y
DALLAS-FORT WORTH METROPLEX	48	113	0183.00	19124	DALLAS-FORT WORTH-ARLINGTON	MODERATE	Y
DALLAS-FORT WORTH METROPLEX	48	113	0184.01	19124	DALLAS-FORT WORTH-ARLINGTON	MODERATE	Y
DALLAS-FORT WORTH METROPLEX	48	113	0184.02	19124	DALLAS-FORT WORTH-ARLINGTON	MIDDLE	Y
DALLAS-FORT WORTH METROPLEX	48	113	0184.03	19124	DALLAS-FORT WORTH-ARLINGTON	MODERATE	Y
DALLAS-FORT WORTH METROPLEX	48	113	0185.01	19124	DALLAS-FORT WORTH-ARLINGTON	MODERATE	Y
DALLAS-FORT WORTH METROPLEX	48	113	0185.05	19124	DALLAS-FORT WORTH-ARLINGTON	LOW	Y
DALLAS-FORT WORTH METROPLEX	48	113	0185.06	19124	DALLAS-FORT WORTH-ARLINGTON	LOW	Y

*MINORITY: "Y" = 50% OR GREATER

COMERICA BANK

CENSUS TRACT LISTINGS

TEXAS

ASSESSMENT AREA

ASSESSMENT AREA	STATE	COUNTY	CENSUS TRACT	MSA/MD	MSA NAME	TRACT INCOME LEVEL	*MINORITY
DALLAS-FORT WORTH METROPLEX	48	113	0185.07	19124	DALLAS-FORT WORTH-ARLINGTON	MODERATE	Y
DALLAS-FORT WORTH METROPLEX	48	113	0185.08	19124	DALLAS-FORT WORTH-ARLINGTON	LOW	Y
DALLAS-FORT WORTH METROPLEX	48	113	0186.00	19124	DALLAS-FORT WORTH-ARLINGTON	MODERATE	Y
DALLAS-FORT WORTH METROPLEX	48	113	0187.00	19124	DALLAS-FORT WORTH-ARLINGTON	MODERATE	Y
DALLAS-FORT WORTH METROPLEX	48	113	0188.01	19124	DALLAS-FORT WORTH-ARLINGTON	MODERATE	Y
DALLAS-FORT WORTH METROPLEX	48	113	0188.02	19124	DALLAS-FORT WORTH-ARLINGTON	MODERATE	Y
DALLAS-FORT WORTH METROPLEX	48	113	0189.00	19124	DALLAS-FORT WORTH-ARLINGTON	MODERATE	Y
DALLAS-FORT WORTH METROPLEX	48	113	0190.13	19124	DALLAS-FORT WORTH-ARLINGTON	LOW	Y
DALLAS-FORT WORTH METROPLEX	48	113	0190.16	19124	DALLAS-FORT WORTH-ARLINGTON	MODERATE	Y
DALLAS-FORT WORTH METROPLEX	48	113	0190.18	19124	DALLAS-FORT WORTH-ARLINGTON	MODERATE	Y
DALLAS-FORT WORTH METROPLEX	48	113	0190.19	19124	DALLAS-FORT WORTH-ARLINGTON	LOW	Y
DALLAS-FORT WORTH METROPLEX	48	113	0190.20	19124	DALLAS-FORT WORTH-ARLINGTON	MODERATE	Y
DALLAS-FORT WORTH METROPLEX	48	113	0190.23	19124	DALLAS-FORT WORTH-ARLINGTON	MIDDLE	N
DALLAS-FORT WORTH METROPLEX	48	113	0190.24	19124	DALLAS-FORT WORTH-ARLINGTON	MIDDLE	Y
DALLAS-FORT WORTH METROPLEX	48	113	0190.25	19124	DALLAS-FORT WORTH-ARLINGTON	MIDDLE	Y
DALLAS-FORT WORTH METROPLEX	48	113	0190.26	19124	DALLAS-FORT WORTH-ARLINGTON	MIDDLE	Y
DALLAS-FORT WORTH METROPLEX	48	113	0190.27	19124	DALLAS-FORT WORTH-ARLINGTON	MODERATE	Y
DALLAS-FORT WORTH METROPLEX	48	113	0190.28	19124	DALLAS-FORT WORTH-ARLINGTON	MODERATE	Y
DALLAS-FORT WORTH METROPLEX	48	113	0190.29	19124	DALLAS-FORT WORTH-ARLINGTON	MODERATE	Y
DALLAS-FORT WORTH METROPLEX	48	113	0190.31	19124	DALLAS-FORT WORTH-ARLINGTON	MIDDLE	N
DALLAS-FORT WORTH METROPLEX	48	113	0190.32	19124	DALLAS-FORT WORTH-ARLINGTON	MODERATE	Y
DALLAS-FORT WORTH METROPLEX	48	113	0190.33	19124	DALLAS-FORT WORTH-ARLINGTON	MODERATE	Y
DALLAS-FORT WORTH METROPLEX	48	113	0190.34	19124	DALLAS-FORT WORTH-ARLINGTON	MODERATE	Y
DALLAS-FORT WORTH METROPLEX	48	113	0190.35	19124	DALLAS-FORT WORTH-ARLINGTON	LOW	Y
DALLAS-FORT WORTH METROPLEX	48	113	0190.36	19124	DALLAS-FORT WORTH-ARLINGTON	UPPER	N
DALLAS-FORT WORTH METROPLEX	48	113	0190.37	19124	DALLAS-FORT WORTH-ARLINGTON	MIDDLE	N
DALLAS-FORT WORTH METROPLEX	48	113	0190.39	19124	DALLAS-FORT WORTH-ARLINGTON	MIDDLE	Y
DALLAS-FORT WORTH METROPLEX	48	113	0190.40	19124	DALLAS-FORT WORTH-ARLINGTON	MIDDLE	Y
DALLAS-FORT WORTH METROPLEX	48	113	0190.41	19124	DALLAS-FORT WORTH-ARLINGTON	MIDDLE	N
DALLAS-FORT WORTH METROPLEX	48	113	0190.42	19124	DALLAS-FORT WORTH-ARLINGTON	MIDDLE	Y
DALLAS-FORT WORTH METROPLEX	48	113	0190.44	19124	DALLAS-FORT WORTH-ARLINGTON	MIDDLE	Y
DALLAS-FORT WORTH METROPLEX	48	113	0190.45	19124	DALLAS-FORT WORTH-ARLINGTON	MODERATE	Y
DALLAS-FORT WORTH METROPLEX	48	113	0190.46	19124	DALLAS-FORT WORTH-ARLINGTON	MIDDLE	Y
DALLAS-FORT WORTH METROPLEX	48	113	0190.47	19124	DALLAS-FORT WORTH-ARLINGTON	MODERATE	Y
DALLAS-FORT WORTH METROPLEX	48	113	0190.48	19124	DALLAS-FORT WORTH-ARLINGTON	MIDDLE	Y

*MINORITY: "Y" = 50% OR GREATER

COMERICA BANK

CENSUS TRACT LISTINGS

TEXAS

ASSESSMENT AREA

ASSESSMENT AREA	STATE	COUNTY	CENSUS TRACT	MSA/MD	MSA NAME	TRACT INCOME LEVEL	*MINORITY
DALLAS-FORT WORTH METROPLEX	48	113	0190.49	19124	DALLAS-FORT WORTH-ARLINGTON	MODERATE	Y
DALLAS-FORT WORTH METROPLEX	48	113	0190.50	19124	DALLAS-FORT WORTH-ARLINGTON	UPPER	N
DALLAS-FORT WORTH METROPLEX	48	113	0190.51	19124	DALLAS-FORT WORTH-ARLINGTON	UPPER	N
DALLAS-FORT WORTH METROPLEX	48	113	0190.52	19124	DALLAS-FORT WORTH-ARLINGTON	MIDDLE	Y
DALLAS-FORT WORTH METROPLEX	48	113	0190.53	19124	DALLAS-FORT WORTH-ARLINGTON	MIDDLE	Y
DALLAS-FORT WORTH METROPLEX	48	113	0191.01	19124	DALLAS-FORT WORTH-ARLINGTON	MIDDLE	Y
DALLAS-FORT WORTH METROPLEX	48	113	0191.02	19124	DALLAS-FORT WORTH-ARLINGTON	MIDDLE	Y
DALLAS-FORT WORTH METROPLEX	48	113	0192.02	19124	DALLAS-FORT WORTH-ARLINGTON	MIDDLE	Y
DALLAS-FORT WORTH METROPLEX	48	113	0192.03	19124	DALLAS-FORT WORTH-ARLINGTON	UPPER	N
DALLAS-FORT WORTH METROPLEX	48	113	0192.05	19124	DALLAS-FORT WORTH-ARLINGTON	UPPER	N
DALLAS-FORT WORTH METROPLEX	48	113	0192.08	19124	DALLAS-FORT WORTH-ARLINGTON	MODERATE	Y
DALLAS-FORT WORTH METROPLEX	48	113	0192.10	19124	DALLAS-FORT WORTH-ARLINGTON	UPPER	N
DALLAS-FORT WORTH METROPLEX	48	113	0192.11	19124	DALLAS-FORT WORTH-ARLINGTON	MODERATE	N
DALLAS-FORT WORTH METROPLEX	48	113	0192.12	19124	DALLAS-FORT WORTH-ARLINGTON	LOW	Y
DALLAS-FORT WORTH METROPLEX	48	113	0192.13	19124	DALLAS-FORT WORTH-ARLINGTON	LOW	Y
DALLAS-FORT WORTH METROPLEX	48	113	0192.14	19124	DALLAS-FORT WORTH-ARLINGTON	MODERATE	Y
DALLAS-FORT WORTH METROPLEX	48	113	0192.15	19124	DALLAS-FORT WORTH-ARLINGTON	MIDDLE	N
DALLAS-FORT WORTH METROPLEX	48	113	0192.16	19124	DALLAS-FORT WORTH-ARLINGTON	MIDDLE	N
DALLAS-FORT WORTH METROPLEX	48	113	0193.01	19124	DALLAS-FORT WORTH-ARLINGTON	UPPER	N
DALLAS-FORT WORTH METROPLEX	48	113	0193.02	19124	DALLAS-FORT WORTH-ARLINGTON	UPPER	N
DALLAS-FORT WORTH METROPLEX	48	113	0194.00	19124	DALLAS-FORT WORTH-ARLINGTON	UPPER	N
DALLAS-FORT WORTH METROPLEX	48	113	0195.01	19124	DALLAS-FORT WORTH-ARLINGTON	UPPER	N
DALLAS-FORT WORTH METROPLEX	48	113	0195.02	19124	DALLAS-FORT WORTH-ARLINGTON	UPPER	N
DALLAS-FORT WORTH METROPLEX	48	113	0196.00	19124	DALLAS-FORT WORTH-ARLINGTON	UPPER	N
DALLAS-FORT WORTH METROPLEX	48	113	0197.00	19124	DALLAS-FORT WORTH-ARLINGTON	UPPER	N
DALLAS-FORT WORTH METROPLEX	48	113	0198.00	19124	DALLAS-FORT WORTH-ARLINGTON	UPPER	N
DALLAS-FORT WORTH METROPLEX	48	113	0199.00	19124	DALLAS-FORT WORTH-ARLINGTON	MODERATE	Y
DALLAS-FORT WORTH METROPLEX	48	113	0200.00	19124	DALLAS-FORT WORTH-ARLINGTON	UPPER	Y
DALLAS-FORT WORTH METROPLEX	48	113	0201.00	19124	DALLAS-FORT WORTH-ARLINGTON	MODERATE	Y
DALLAS-FORT WORTH METROPLEX	48	113	0202.00	19124	DALLAS-FORT WORTH-ARLINGTON	LOW	Y
DALLAS-FORT WORTH METROPLEX	48	113	0203.00	19124	DALLAS-FORT WORTH-ARLINGTON	MODERATE	Y
DALLAS-FORT WORTH METROPLEX	48	113	0204.01	19124	DALLAS-FORT WORTH-ARLINGTON	MIDDLE	N
DALLAS-FORT WORTH METROPLEX	48	113	0204.02	19124	DALLAS-FORT WORTH-ARLINGTON	UPPER	Y
DALLAS-FORT WORTH METROPLEX	48	113	0205.00	19124	DALLAS-FORT WORTH-ARLINGTON	MODERATE	Y
DALLAS-FORT WORTH METROPLEX	48	113	0206.00	19124	DALLAS-FORT WORTH-ARLINGTON	UPPER	N

*MINORITY: "Y" = 50% OR GREATER

COMERICA BANK

CENSUS TRACT LISTINGS

TEXAS

ASSESSMENT AREA

ASSESSMENT AREA	STATE	COUNTY	CENSUS TRACT	MSA/MD	MSA NAME	TRACT INCOME LEVEL	*MINORITY
DALLAS-FORT WORTH METROPLEX	48	113	0207.00	19124	DALLAS-FORT WORTH-ARLINGTON	MIDDLE	N
DALLAS-FORT WORTH METROPLEX	48	113	0208.00	19124	DALLAS-FORT WORTH-ARLINGTON	LOW	Y
DALLAS-FORT WORTH METROPLEX	48	113	0209.00	19124	DALLAS-FORT WORTH-ARLINGTON	MIDDLE	Y
DALLAS-FORT WORTH METROPLEX	48	113	0210.00	19124	DALLAS-FORT WORTH-ARLINGTON	LOW	Y
DALLAS-FORT WORTH METROPLEX	48	113	0211.00	19124	DALLAS-FORT WORTH-ARLINGTON	LOW	Y
DALLAS-FORT WORTH METROPLEX	48	113	0212.00	19124	DALLAS-FORT WORTH-ARLINGTON	MODERATE	Y
DALLAS-FORT WORTH METROPLEX	48	113	9800.00	19124	DALLAS-FORT WORTH-ARLINGTON	NA	Y
DALLAS-FORT WORTH METROPLEX	48	113	9801.00	19124	DALLAS-FORT WORTH-ARLINGTON	NA	Y
DALLAS-FORT WORTH METROPLEX	48	113	9802.00	19124	DALLAS-FORT WORTH-ARLINGTON	LOW	N
DALLAS-FORT WORTH METROPLEX	48	121	0201.09	19124	DALLAS-FORT WORTH-ARLINGTON	UPPER	Y
DALLAS-FORT WORTH METROPLEX	48	121	0201.10	19124	DALLAS-FORT WORTH-ARLINGTON	UPPER	N
DALLAS-FORT WORTH METROPLEX	48	121	0201.11	19124	DALLAS-FORT WORTH-ARLINGTON	UPPER	N
DALLAS-FORT WORTH METROPLEX	48	121	0201.12	19124	DALLAS-FORT WORTH-ARLINGTON	UPPER	N
DALLAS-FORT WORTH METROPLEX	48	121	0201.15	19124	DALLAS-FORT WORTH-ARLINGTON	MIDDLE	N
DALLAS-FORT WORTH METROPLEX	48	121	0201.16	19124	DALLAS-FORT WORTH-ARLINGTON	MIDDLE	N
DALLAS-FORT WORTH METROPLEX	48	121	0201.17	19124	DALLAS-FORT WORTH-ARLINGTON	MIDDLE	N
DALLAS-FORT WORTH METROPLEX	48	121	0201.18	19124	DALLAS-FORT WORTH-ARLINGTON	MIDDLE	N
DALLAS-FORT WORTH METROPLEX	48	121	0201.19	19124	DALLAS-FORT WORTH-ARLINGTON	MIDDLE	Y
DALLAS-FORT WORTH METROPLEX	48	121	0201.20	19124	DALLAS-FORT WORTH-ARLINGTON	UPPER	Y
DALLAS-FORT WORTH METROPLEX	48	121	0201.21	19124	DALLAS-FORT WORTH-ARLINGTON	MIDDLE	N
DALLAS-FORT WORTH METROPLEX	48	121	0201.22	19124	DALLAS-FORT WORTH-ARLINGTON	MIDDLE	N
DALLAS-FORT WORTH METROPLEX	48	121	0201.23	19124	DALLAS-FORT WORTH-ARLINGTON	MIDDLE	Y
DALLAS-FORT WORTH METROPLEX	48	121	0201.24	19124	DALLAS-FORT WORTH-ARLINGTON	UPPER	Y
DALLAS-FORT WORTH METROPLEX	48	121	0201.25	19124	DALLAS-FORT WORTH-ARLINGTON	UPPER	N
DALLAS-FORT WORTH METROPLEX	48	121	0201.26	19124	DALLAS-FORT WORTH-ARLINGTON	MIDDLE	Y
DALLAS-FORT WORTH METROPLEX	48	121	0201.27	19124	DALLAS-FORT WORTH-ARLINGTON	MIDDLE	Y
DALLAS-FORT WORTH METROPLEX	48	121	0201.28	19124	DALLAS-FORT WORTH-ARLINGTON	UPPER	N
DALLAS-FORT WORTH METROPLEX	48	121	0201.29	19124	DALLAS-FORT WORTH-ARLINGTON	MIDDLE	N
DALLAS-FORT WORTH METROPLEX	48	121	0201.30	19124	DALLAS-FORT WORTH-ARLINGTON	MIDDLE	N
DALLAS-FORT WORTH METROPLEX	48	121	0201.31	19124	DALLAS-FORT WORTH-ARLINGTON	UPPER	N
DALLAS-FORT WORTH METROPLEX	48	121	0201.32	19124	DALLAS-FORT WORTH-ARLINGTON	UPPER	Y
DALLAS-FORT WORTH METROPLEX	48	121	0201.33	19124	DALLAS-FORT WORTH-ARLINGTON	UPPER	Y
DALLAS-FORT WORTH METROPLEX	48	121	0201.34	19124	DALLAS-FORT WORTH-ARLINGTON	UPPER	Y
DALLAS-FORT WORTH METROPLEX	48	121	0201.35	19124	DALLAS-FORT WORTH-ARLINGTON	UPPER	Y
DALLAS-FORT WORTH METROPLEX	48	121	0201.36	19124	DALLAS-FORT WORTH-ARLINGTON	UPPER	Y

*MINORITY: "Y" = 50% OR GREATER

COMERICA BANK

CENSUS TRACT LISTINGS

TEXAS

ASSESSMENT AREA

ASSESSMENT AREA	STATE	COUNTY	CENSUS TRACT	MSA/MD	MSA NAME	TRACT INCOME LEVEL	*MINORITY
DALLAS-FORT WORTH METROPLEX	48	121	0201.37	19124	DALLAS-FORT WORTH-ARLINGTON	UPPER	Y
DALLAS-FORT WORTH METROPLEX	48	121	0202.03	19124	DALLAS-FORT WORTH-ARLINGTON	MIDDLE	N
DALLAS-FORT WORTH METROPLEX	48	121	0202.04	19124	DALLAS-FORT WORTH-ARLINGTON	MIDDLE	N
DALLAS-FORT WORTH METROPLEX	48	121	0202.05	19124	DALLAS-FORT WORTH-ARLINGTON	UPPER	N
DALLAS-FORT WORTH METROPLEX	48	121	0202.06	19124	DALLAS-FORT WORTH-ARLINGTON	MIDDLE	N
DALLAS-FORT WORTH METROPLEX	48	121	0202.07	19124	DALLAS-FORT WORTH-ARLINGTON	MIDDLE	N
DALLAS-FORT WORTH METROPLEX	48	121	0202.08	19124	DALLAS-FORT WORTH-ARLINGTON	MIDDLE	N
DALLAS-FORT WORTH METROPLEX	48	121	0203.05	19124	DALLAS-FORT WORTH-ARLINGTON	UPPER	N
DALLAS-FORT WORTH METROPLEX	48	121	0203.10	19124	DALLAS-FORT WORTH-ARLINGTON	MIDDLE	N
DALLAS-FORT WORTH METROPLEX	48	121	0203.11	19124	DALLAS-FORT WORTH-ARLINGTON	UPPER	N
DALLAS-FORT WORTH METROPLEX	48	121	0203.12	19124	DALLAS-FORT WORTH-ARLINGTON	UPPER	N
DALLAS-FORT WORTH METROPLEX	48	121	0203.13	19124	DALLAS-FORT WORTH-ARLINGTON	MIDDLE	N
DALLAS-FORT WORTH METROPLEX	48	121	0203.14	19124	DALLAS-FORT WORTH-ARLINGTON	UPPER	N
DALLAS-FORT WORTH METROPLEX	48	121	0203.15	19124	DALLAS-FORT WORTH-ARLINGTON	UPPER	N
DALLAS-FORT WORTH METROPLEX	48	121	0203.16	19124	DALLAS-FORT WORTH-ARLINGTON	UPPER	N
DALLAS-FORT WORTH METROPLEX	48	121	0203.17	19124	DALLAS-FORT WORTH-ARLINGTON	UPPER	N
DALLAS-FORT WORTH METROPLEX	48	121	0203.18	19124	DALLAS-FORT WORTH-ARLINGTON	UPPER	N
DALLAS-FORT WORTH METROPLEX	48	121	0203.19	19124	DALLAS-FORT WORTH-ARLINGTON	MIDDLE	N
DALLAS-FORT WORTH METROPLEX	48	121	0203.20	19124	DALLAS-FORT WORTH-ARLINGTON	UPPER	N
DALLAS-FORT WORTH METROPLEX	48	121	0203.21	19124	DALLAS-FORT WORTH-ARLINGTON	UPPER	N
DALLAS-FORT WORTH METROPLEX	48	121	0203.22	19124	DALLAS-FORT WORTH-ARLINGTON	UPPER	N
DALLAS-FORT WORTH METROPLEX	48	121	0204.02	19124	DALLAS-FORT WORTH-ARLINGTON	MIDDLE	N
DALLAS-FORT WORTH METROPLEX	48	121	0204.03	19124	DALLAS-FORT WORTH-ARLINGTON	MIDDLE	N
DALLAS-FORT WORTH METROPLEX	48	121	0204.04	19124	DALLAS-FORT WORTH-ARLINGTON	MODERATE	N
DALLAS-FORT WORTH METROPLEX	48	121	0204.05	19124	DALLAS-FORT WORTH-ARLINGTON	MIDDLE	N
DALLAS-FORT WORTH METROPLEX	48	121	0205.04	19124	DALLAS-FORT WORTH-ARLINGTON	MODERATE	Y
DALLAS-FORT WORTH METROPLEX	48	121	0205.05	19124	DALLAS-FORT WORTH-ARLINGTON	MIDDLE	N
DALLAS-FORT WORTH METROPLEX	48	121	0205.06	19124	DALLAS-FORT WORTH-ARLINGTON	MIDDLE	N
DALLAS-FORT WORTH METROPLEX	48	121	0205.07	19124	DALLAS-FORT WORTH-ARLINGTON	MODERATE	N
DALLAS-FORT WORTH METROPLEX	48	121	0205.08	19124	DALLAS-FORT WORTH-ARLINGTON	MODERATE	N
DALLAS-FORT WORTH METROPLEX	48	121	0206.01	19124	DALLAS-FORT WORTH-ARLINGTON	LOW	Y
DALLAS-FORT WORTH METROPLEX	48	121	0206.03	19124	DALLAS-FORT WORTH-ARLINGTON	MODERATE	Y
DALLAS-FORT WORTH METROPLEX	48	121	0206.04	19124	DALLAS-FORT WORTH-ARLINGTON	MIDDLE	Y
DALLAS-FORT WORTH METROPLEX	48	121	0206.05	19124	DALLAS-FORT WORTH-ARLINGTON	MODERATE	Y
DALLAS-FORT WORTH METROPLEX	48	121	0207.00	19124	DALLAS-FORT WORTH-ARLINGTON	MODERATE	N

*MINORITY: "Y" = 50% OR GREATER

COMERICA BANK

CENSUS TRACT LISTINGS

TEXAS

ASSESSMENT AREA

ASSESSMENT AREA	STATE	COUNTY	CENSUS TRACT	MSA/MD	MSA NAME	TRACT INCOME LEVEL	*MINORITY
DALLAS-FORT WORTH METROPLEX	48	121	0208.00	19124	DALLAS-FORT WORTH-ARLINGTON	MODERATE	Y
DALLAS-FORT WORTH METROPLEX	48	121	0209.00	19124	DALLAS-FORT WORTH-ARLINGTON	LOW	Y
DALLAS-FORT WORTH METROPLEX	48	121	0210.00	19124	DALLAS-FORT WORTH-ARLINGTON	MODERATE	Y
DALLAS-FORT WORTH METROPLEX	48	121	0211.00	19124	DALLAS-FORT WORTH-ARLINGTON	MODERATE	N
DALLAS-FORT WORTH METROPLEX	48	121	0212.02	19124	DALLAS-FORT WORTH-ARLINGTON	MODERATE	Y
DALLAS-FORT WORTH METROPLEX	48	121	0212.03	19124	DALLAS-FORT WORTH-ARLINGTON	LOW	Y
DALLAS-FORT WORTH METROPLEX	48	121	0212.04	19124	DALLAS-FORT WORTH-ARLINGTON	LOW	Y
DALLAS-FORT WORTH METROPLEX	48	121	0213.01	19124	DALLAS-FORT WORTH-ARLINGTON	NA	Y
DALLAS-FORT WORTH METROPLEX	48	121	0213.04	19124	DALLAS-FORT WORTH-ARLINGTON	MIDDLE	N
DALLAS-FORT WORTH METROPLEX	48	121	0213.05	19124	DALLAS-FORT WORTH-ARLINGTON	UPPER	N
DALLAS-FORT WORTH METROPLEX	48	121	0213.06	19124	DALLAS-FORT WORTH-ARLINGTON	MIDDLE	N
DALLAS-FORT WORTH METROPLEX	48	121	0213.07	19124	DALLAS-FORT WORTH-ARLINGTON	UPPER	N
DALLAS-FORT WORTH METROPLEX	48	121	0214.10	19124	DALLAS-FORT WORTH-ARLINGTON	UPPER	N
DALLAS-FORT WORTH METROPLEX	48	121	0214.11	19124	DALLAS-FORT WORTH-ARLINGTON	MODERATE	N
DALLAS-FORT WORTH METROPLEX	48	121	0214.12	19124	DALLAS-FORT WORTH-ARLINGTON	UPPER	N
DALLAS-FORT WORTH METROPLEX	48	121	0214.13	19124	DALLAS-FORT WORTH-ARLINGTON	UPPER	N
DALLAS-FORT WORTH METROPLEX	48	121	0214.14	19124	DALLAS-FORT WORTH-ARLINGTON	MODERATE	Y
DALLAS-FORT WORTH METROPLEX	48	121	0214.15	19124	DALLAS-FORT WORTH-ARLINGTON	UPPER	Y
DALLAS-FORT WORTH METROPLEX	48	121	0214.16	19124	DALLAS-FORT WORTH-ARLINGTON	MIDDLE	Y
DALLAS-FORT WORTH METROPLEX	48	121	0214.17	19124	DALLAS-FORT WORTH-ARLINGTON	UPPER	N
DALLAS-FORT WORTH METROPLEX	48	121	0214.18	19124	DALLAS-FORT WORTH-ARLINGTON	UPPER	N
DALLAS-FORT WORTH METROPLEX	48	121	0214.19	19124	DALLAS-FORT WORTH-ARLINGTON	MIDDLE	N
DALLAS-FORT WORTH METROPLEX	48	121	0214.20	19124	DALLAS-FORT WORTH-ARLINGTON	MIDDLE	N
DALLAS-FORT WORTH METROPLEX	48	121	0214.21	19124	DALLAS-FORT WORTH-ARLINGTON	UPPER	N
DALLAS-FORT WORTH METROPLEX	48	121	0214.22	19124	DALLAS-FORT WORTH-ARLINGTON	MIDDLE	N
DALLAS-FORT WORTH METROPLEX	48	121	0214.23	19124	DALLAS-FORT WORTH-ARLINGTON	MIDDLE	N
DALLAS-FORT WORTH METROPLEX	48	121	0215.02	19124	DALLAS-FORT WORTH-ARLINGTON	MODERATE	Y
DALLAS-FORT WORTH METROPLEX	48	121	0215.05	19124	DALLAS-FORT WORTH-ARLINGTON	MIDDLE	N
DALLAS-FORT WORTH METROPLEX	48	121	0215.12	19124	DALLAS-FORT WORTH-ARLINGTON	UPPER	N
DALLAS-FORT WORTH METROPLEX	48	121	0215.13	19124	DALLAS-FORT WORTH-ARLINGTON	UPPER	N
DALLAS-FORT WORTH METROPLEX	48	121	0215.14	19124	DALLAS-FORT WORTH-ARLINGTON	UPPER	N
DALLAS-FORT WORTH METROPLEX	48	121	0215.16	19124	DALLAS-FORT WORTH-ARLINGTON	UPPER	N
DALLAS-FORT WORTH METROPLEX	48	121	0215.17	19124	DALLAS-FORT WORTH-ARLINGTON	MIDDLE	Y
DALLAS-FORT WORTH METROPLEX	48	121	0215.18	19124	DALLAS-FORT WORTH-ARLINGTON	UPPER	N
DALLAS-FORT WORTH METROPLEX	48	121	0215.20	19124	DALLAS-FORT WORTH-ARLINGTON	MIDDLE	N

*MINORITY: "Y" = 50% OR GREATER

COMERICA BANK

CENSUS TRACT LISTINGS

TEXAS

ASSESSMENT AREA

ASSESSMENT AREA	STATE	COUNTY	CENSUS TRACT	MSA/MD	MSA NAME	TRACT INCOME LEVEL	*MINORITY
DALLAS-FORT WORTH METROPLEX	48	121	0215.21	19124	DALLAS-FORT WORTH-ARLINGTON	MIDDLE	N
DALLAS-FORT WORTH METROPLEX	48	121	0215.22	19124	DALLAS-FORT WORTH-ARLINGTON	UPPER	Y
DALLAS-FORT WORTH METROPLEX	48	121	0215.26	19124	DALLAS-FORT WORTH-ARLINGTON	UPPER	N
DALLAS-FORT WORTH METROPLEX	48	121	0215.28	19124	DALLAS-FORT WORTH-ARLINGTON	UPPER	N
DALLAS-FORT WORTH METROPLEX	48	121	0215.29	19124	DALLAS-FORT WORTH-ARLINGTON	UPPER	N
DALLAS-FORT WORTH METROPLEX	48	121	0215.30	19124	DALLAS-FORT WORTH-ARLINGTON	MIDDLE	Y
DALLAS-FORT WORTH METROPLEX	48	121	0215.31	19124	DALLAS-FORT WORTH-ARLINGTON	UPPER	Y
DALLAS-FORT WORTH METROPLEX	48	121	0215.32	19124	DALLAS-FORT WORTH-ARLINGTON	MIDDLE	N
DALLAS-FORT WORTH METROPLEX	48	121	0215.33	19124	DALLAS-FORT WORTH-ARLINGTON	UPPER	Y
DALLAS-FORT WORTH METROPLEX	48	121	0215.34	19124	DALLAS-FORT WORTH-ARLINGTON	UPPER	N
DALLAS-FORT WORTH METROPLEX	48	121	0215.35	19124	DALLAS-FORT WORTH-ARLINGTON	MIDDLE	N
DALLAS-FORT WORTH METROPLEX	48	121	0215.36	19124	DALLAS-FORT WORTH-ARLINGTON	MIDDLE	Y
DALLAS-FORT WORTH METROPLEX	48	121	0215.37	19124	DALLAS-FORT WORTH-ARLINGTON	UPPER	Y
DALLAS-FORT WORTH METROPLEX	48	121	0215.38	19124	DALLAS-FORT WORTH-ARLINGTON	UPPER	N
DALLAS-FORT WORTH METROPLEX	48	121	0215.39	19124	DALLAS-FORT WORTH-ARLINGTON	UPPER	Y
DALLAS-FORT WORTH METROPLEX	48	121	0215.40	19124	DALLAS-FORT WORTH-ARLINGTON	UPPER	Y
DALLAS-FORT WORTH METROPLEX	48	121	0216.11	19124	DALLAS-FORT WORTH-ARLINGTON	MIDDLE	Y
DALLAS-FORT WORTH METROPLEX	48	121	0216.12	19124	DALLAS-FORT WORTH-ARLINGTON	MIDDLE	Y
DALLAS-FORT WORTH METROPLEX	48	121	0216.13	19124	DALLAS-FORT WORTH-ARLINGTON	MODERATE	Y
DALLAS-FORT WORTH METROPLEX	48	121	0216.14	19124	DALLAS-FORT WORTH-ARLINGTON	MIDDLE	Y
DALLAS-FORT WORTH METROPLEX	48	121	0216.15	19124	DALLAS-FORT WORTH-ARLINGTON	MIDDLE	Y
DALLAS-FORT WORTH METROPLEX	48	121	0216.16	19124	DALLAS-FORT WORTH-ARLINGTON	MODERATE	Y
DALLAS-FORT WORTH METROPLEX	48	121	0216.18	19124	DALLAS-FORT WORTH-ARLINGTON	MODERATE	Y
DALLAS-FORT WORTH METROPLEX	48	121	0216.19	19124	DALLAS-FORT WORTH-ARLINGTON	MIDDLE	Y
DALLAS-FORT WORTH METROPLEX	48	121	0216.20	19124	DALLAS-FORT WORTH-ARLINGTON	MODERATE	Y
DALLAS-FORT WORTH METROPLEX	48	121	0216.21	19124	DALLAS-FORT WORTH-ARLINGTON	UPPER	N
DALLAS-FORT WORTH METROPLEX	48	121	0216.22	19124	DALLAS-FORT WORTH-ARLINGTON	UPPER	Y
DALLAS-FORT WORTH METROPLEX	48	121	0216.26	19124	DALLAS-FORT WORTH-ARLINGTON	UPPER	N
DALLAS-FORT WORTH METROPLEX	48	121	0216.30	19124	DALLAS-FORT WORTH-ARLINGTON	MIDDLE	Y
DALLAS-FORT WORTH METROPLEX	48	121	0216.31	19124	DALLAS-FORT WORTH-ARLINGTON	UPPER	N
DALLAS-FORT WORTH METROPLEX	48	121	0216.32	19124	DALLAS-FORT WORTH-ARLINGTON	UPPER	N
DALLAS-FORT WORTH METROPLEX	48	121	0216.33	19124	DALLAS-FORT WORTH-ARLINGTON	UPPER	N
DALLAS-FORT WORTH METROPLEX	48	121	0216.34	19124	DALLAS-FORT WORTH-ARLINGTON	MODERATE	Y
DALLAS-FORT WORTH METROPLEX	48	121	0216.35	19124	DALLAS-FORT WORTH-ARLINGTON	MODERATE	Y
DALLAS-FORT WORTH METROPLEX	48	121	0216.37	19124	DALLAS-FORT WORTH-ARLINGTON	MODERATE	Y

*MINORITY: "Y" = 50% OR GREATER

COMERICA BANK

CENSUS TRACT LISTINGS

TEXAS

ASSESSMENT AREA

ASSESSMENT AREA	STATE	COUNTY	CENSUS TRACT	MSA/MD	MSA NAME	TRACT INCOME LEVEL	*MINORITY
DALLAS-FORT WORTH METROPLEX	48	121	0216.38	19124	DALLAS-FORT WORTH-ARLINGTON	MODERATE	Y
DALLAS-FORT WORTH METROPLEX	48	121	0216.39	19124	DALLAS-FORT WORTH-ARLINGTON	UPPER	N
DALLAS-FORT WORTH METROPLEX	48	121	0216.40	19124	DALLAS-FORT WORTH-ARLINGTON	UPPER	Y
DALLAS-FORT WORTH METROPLEX	48	121	0216.41	19124	DALLAS-FORT WORTH-ARLINGTON	MIDDLE	Y
DALLAS-FORT WORTH METROPLEX	48	121	0216.42	19124	DALLAS-FORT WORTH-ARLINGTON	MODERATE	Y
DALLAS-FORT WORTH METROPLEX	48	121	0216.43	19124	DALLAS-FORT WORTH-ARLINGTON	UPPER	N
DALLAS-FORT WORTH METROPLEX	48	121	0216.44	19124	DALLAS-FORT WORTH-ARLINGTON	UPPER	N
DALLAS-FORT WORTH METROPLEX	48	121	0216.45	19124	DALLAS-FORT WORTH-ARLINGTON	NA	Y
DALLAS-FORT WORTH METROPLEX	48	121	0216.46	19124	DALLAS-FORT WORTH-ARLINGTON	MIDDLE	Y
DALLAS-FORT WORTH METROPLEX	48	121	0216.47	19124	DALLAS-FORT WORTH-ARLINGTON	MODERATE	N
DALLAS-FORT WORTH METROPLEX	48	121	0216.48	19124	DALLAS-FORT WORTH-ARLINGTON	UPPER	N
DALLAS-FORT WORTH METROPLEX	48	121	0216.49	19124	DALLAS-FORT WORTH-ARLINGTON	NA	Y
DALLAS-FORT WORTH METROPLEX	48	121	0216.50	19124	DALLAS-FORT WORTH-ARLINGTON	UPPER	Y
DALLAS-FORT WORTH METROPLEX	48	121	0216.51	19124	DALLAS-FORT WORTH-ARLINGTON	UPPER	Y
DALLAS-FORT WORTH METROPLEX	48	121	0216.52	19124	DALLAS-FORT WORTH-ARLINGTON	UPPER	Y
DALLAS-FORT WORTH METROPLEX	48	121	0216.53	19124	DALLAS-FORT WORTH-ARLINGTON	MIDDLE	Y
DALLAS-FORT WORTH METROPLEX	48	121	0216.54	19124	DALLAS-FORT WORTH-ARLINGTON	UPPER	Y
DALLAS-FORT WORTH METROPLEX	48	121	0216.55	19124	DALLAS-FORT WORTH-ARLINGTON	UPPER	N
DALLAS-FORT WORTH METROPLEX	48	121	0217.15	19124	DALLAS-FORT WORTH-ARLINGTON	MIDDLE	N
DALLAS-FORT WORTH METROPLEX	48	121	0217.16	19124	DALLAS-FORT WORTH-ARLINGTON	MIDDLE	Y
DALLAS-FORT WORTH METROPLEX	48	121	0217.17	19124	DALLAS-FORT WORTH-ARLINGTON	MIDDLE	N
DALLAS-FORT WORTH METROPLEX	48	121	0217.19	19124	DALLAS-FORT WORTH-ARLINGTON	UPPER	N
DALLAS-FORT WORTH METROPLEX	48	121	0217.20	19124	DALLAS-FORT WORTH-ARLINGTON	UPPER	N
DALLAS-FORT WORTH METROPLEX	48	121	0217.21	19124	DALLAS-FORT WORTH-ARLINGTON	UPPER	N
DALLAS-FORT WORTH METROPLEX	48	121	0217.22	19124	DALLAS-FORT WORTH-ARLINGTON	MIDDLE	N
DALLAS-FORT WORTH METROPLEX	48	121	0217.23	19124	DALLAS-FORT WORTH-ARLINGTON	UPPER	Y
DALLAS-FORT WORTH METROPLEX	48	121	0217.24	19124	DALLAS-FORT WORTH-ARLINGTON	UPPER	N
DALLAS-FORT WORTH METROPLEX	48	121	0217.25	19124	DALLAS-FORT WORTH-ARLINGTON	UPPER	N
DALLAS-FORT WORTH METROPLEX	48	121	0217.26	19124	DALLAS-FORT WORTH-ARLINGTON	UPPER	N
DALLAS-FORT WORTH METROPLEX	48	121	0217.27	19124	DALLAS-FORT WORTH-ARLINGTON	UPPER	N
DALLAS-FORT WORTH METROPLEX	48	121	0217.28	19124	DALLAS-FORT WORTH-ARLINGTON	MODERATE	Y
DALLAS-FORT WORTH METROPLEX	48	121	0217.29	19124	DALLAS-FORT WORTH-ARLINGTON	UPPER	N
DALLAS-FORT WORTH METROPLEX	48	121	0217.30	19124	DALLAS-FORT WORTH-ARLINGTON	UPPER	N
DALLAS-FORT WORTH METROPLEX	48	121	0217.31	19124	DALLAS-FORT WORTH-ARLINGTON	UPPER	Y
DALLAS-FORT WORTH METROPLEX	48	121	0217.32	19124	DALLAS-FORT WORTH-ARLINGTON	MIDDLE	Y

*MINORITY: "Y" = 50% OR GREATER

COMERICA BANK

CENSUS TRACT LISTINGS

TEXAS

ASSESSMENT AREA

ASSESSMENT AREA	STATE	COUNTY	CENSUS TRACT	MSA/MD	MSA NAME	TRACT INCOME LEVEL	*MINORITY
DALLAS-FORT WORTH METROPLEX	48	121	0217.33	19124	DALLAS-FORT WORTH-ARLINGTON	MIDDLE	Y
DALLAS-FORT WORTH METROPLEX	48	121	0217.34	19124	DALLAS-FORT WORTH-ARLINGTON	MODERATE	Y
DALLAS-FORT WORTH METROPLEX	48	121	0217.35	19124	DALLAS-FORT WORTH-ARLINGTON	MIDDLE	Y
DALLAS-FORT WORTH METROPLEX	48	121	0217.36	19124	DALLAS-FORT WORTH-ARLINGTON	MODERATE	Y
DALLAS-FORT WORTH METROPLEX	48	121	0217.37	19124	DALLAS-FORT WORTH-ARLINGTON	UPPER	Y
DALLAS-FORT WORTH METROPLEX	48	121	0217.38	19124	DALLAS-FORT WORTH-ARLINGTON	MIDDLE	Y
DALLAS-FORT WORTH METROPLEX	48	121	0217.39	19124	DALLAS-FORT WORTH-ARLINGTON	LOW	Y
DALLAS-FORT WORTH METROPLEX	48	121	0217.40	19124	DALLAS-FORT WORTH-ARLINGTON	MIDDLE	Y
DALLAS-FORT WORTH METROPLEX	48	121	0217.41	19124	DALLAS-FORT WORTH-ARLINGTON	MIDDLE	Y
DALLAS-FORT WORTH METROPLEX	48	121	0217.42	19124	DALLAS-FORT WORTH-ARLINGTON	MIDDLE	Y
DALLAS-FORT WORTH METROPLEX	48	121	0217.43	19124	DALLAS-FORT WORTH-ARLINGTON	MIDDLE	Y
DALLAS-FORT WORTH METROPLEX	48	121	0217.44	19124	DALLAS-FORT WORTH-ARLINGTON	MODERATE	Y
DALLAS-FORT WORTH METROPLEX	48	121	0217.45	19124	DALLAS-FORT WORTH-ARLINGTON	MIDDLE	Y
DALLAS-FORT WORTH METROPLEX	48	121	0217.46	19124	DALLAS-FORT WORTH-ARLINGTON	UPPER	N
DALLAS-FORT WORTH METROPLEX	48	121	0217.48	19124	DALLAS-FORT WORTH-ARLINGTON	UPPER	N
DALLAS-FORT WORTH METROPLEX	48	121	0217.49	19124	DALLAS-FORT WORTH-ARLINGTON	UPPER	N
DALLAS-FORT WORTH METROPLEX	48	121	0217.50	19124	DALLAS-FORT WORTH-ARLINGTON	UPPER	N
DALLAS-FORT WORTH METROPLEX	48	121	0217.51	19124	DALLAS-FORT WORTH-ARLINGTON	UPPER	N
DALLAS-FORT WORTH METROPLEX	48	121	0217.52	19124	DALLAS-FORT WORTH-ARLINGTON	UPPER	N
DALLAS-FORT WORTH METROPLEX	48	121	0217.54	19124	DALLAS-FORT WORTH-ARLINGTON	UPPER	N
DALLAS-FORT WORTH METROPLEX	48	121	0217.55	19124	DALLAS-FORT WORTH-ARLINGTON	UPPER	N
DALLAS-FORT WORTH METROPLEX	48	121	0217.56	19124	DALLAS-FORT WORTH-ARLINGTON	UPPER	N
DALLAS-FORT WORTH METROPLEX	48	121	0217.57	19124	DALLAS-FORT WORTH-ARLINGTON	UPPER	N
DALLAS-FORT WORTH METROPLEX	48	121	0217.58	19124	DALLAS-FORT WORTH-ARLINGTON	UPPER	N
DALLAS-FORT WORTH METROPLEX	48	121	0217.59	19124	DALLAS-FORT WORTH-ARLINGTON	MIDDLE	N
DALLAS-FORT WORTH METROPLEX	48	121	0218.00	19124	DALLAS-FORT WORTH-ARLINGTON	UPPER	N
DALLAS-FORT WORTH METROPLEX	48	121	0219.00	19124	DALLAS-FORT WORTH-ARLINGTON	UPPER	N
DALLAS-FORT WORTH METROPLEX	48	139	0601.03	19124	DALLAS-FORT WORTH-ARLINGTON	MIDDLE	Y
DALLAS-FORT WORTH METROPLEX	48	139	0601.04	19124	DALLAS-FORT WORTH-ARLINGTON	MODERATE	Y
DALLAS-FORT WORTH METROPLEX	48	139	0601.05	19124	DALLAS-FORT WORTH-ARLINGTON	MIDDLE	N
DALLAS-FORT WORTH METROPLEX	48	139	0601.06	19124	DALLAS-FORT WORTH-ARLINGTON	MODERATE	Y
DALLAS-FORT WORTH METROPLEX	48	139	0602.06	19124	DALLAS-FORT WORTH-ARLINGTON	MIDDLE	Y
DALLAS-FORT WORTH METROPLEX	48	139	0602.07	19124	DALLAS-FORT WORTH-ARLINGTON	MIDDLE	N
DALLAS-FORT WORTH METROPLEX	48	139	0602.09	19124	DALLAS-FORT WORTH-ARLINGTON	UPPER	N
DALLAS-FORT WORTH METROPLEX	48	139	0602.11	19124	DALLAS-FORT WORTH-ARLINGTON	UPPER	N

*MINORITY: "Y" = 50% OR GREATER

COMERICA BANK

CENSUS TRACT LISTINGS

TEXAS

ASSESSMENT AREA

ASSESSMENT AREA	STATE	COUNTY	CENSUS TRACT	MSA/MD	MSA NAME	TRACT INCOME LEVEL	*MINORITY
DALLAS-FORT WORTH METROPLEX	48	139	0602.12	19124	DALLAS-FORT WORTH-ARLINGTON	MIDDLE	N
DALLAS-FORT WORTH METROPLEX	48	139	0602.15	19124	DALLAS-FORT WORTH-ARLINGTON	UPPER	Y
DALLAS-FORT WORTH METROPLEX	48	139	0602.16	19124	DALLAS-FORT WORTH-ARLINGTON	UPPER	Y
DALLAS-FORT WORTH METROPLEX	48	139	0602.17	19124	DALLAS-FORT WORTH-ARLINGTON	MIDDLE	N
DALLAS-FORT WORTH METROPLEX	48	139	0602.18	19124	DALLAS-FORT WORTH-ARLINGTON	MIDDLE	N
DALLAS-FORT WORTH METROPLEX	48	139	0602.19	19124	DALLAS-FORT WORTH-ARLINGTON	UPPER	N
DALLAS-FORT WORTH METROPLEX	48	139	0602.20	19124	DALLAS-FORT WORTH-ARLINGTON	MIDDLE	N
DALLAS-FORT WORTH METROPLEX	48	139	0602.21	19124	DALLAS-FORT WORTH-ARLINGTON	UPPER	N
DALLAS-FORT WORTH METROPLEX	48	139	0603.00	19124	DALLAS-FORT WORTH-ARLINGTON	MIDDLE	N
DALLAS-FORT WORTH METROPLEX	48	139	0604.00	19124	DALLAS-FORT WORTH-ARLINGTON	LOW	Y
DALLAS-FORT WORTH METROPLEX	48	139	0605.00	19124	DALLAS-FORT WORTH-ARLINGTON	MODERATE	Y
DALLAS-FORT WORTH METROPLEX	48	139	0606.01	19124	DALLAS-FORT WORTH-ARLINGTON	MIDDLE	N
DALLAS-FORT WORTH METROPLEX	48	139	0606.02	19124	DALLAS-FORT WORTH-ARLINGTON	MODERATE	N
DALLAS-FORT WORTH METROPLEX	48	139	0607.02	19124	DALLAS-FORT WORTH-ARLINGTON	MIDDLE	N
DALLAS-FORT WORTH METROPLEX	48	139	0607.04	19124	DALLAS-FORT WORTH-ARLINGTON	MIDDLE	N
DALLAS-FORT WORTH METROPLEX	48	139	0608.01	19124	DALLAS-FORT WORTH-ARLINGTON	UPPER	N
DALLAS-FORT WORTH METROPLEX	48	139	0608.02	19124	DALLAS-FORT WORTH-ARLINGTON	UPPER	N
DALLAS-FORT WORTH METROPLEX	48	139	0608.03	19124	DALLAS-FORT WORTH-ARLINGTON	MIDDLE	Y
DALLAS-FORT WORTH METROPLEX	48	139	0609.00	19124	DALLAS-FORT WORTH-ARLINGTON	MIDDLE	N
DALLAS-FORT WORTH METROPLEX	48	139	0610.00	19124	DALLAS-FORT WORTH-ARLINGTON	MODERATE	N
DALLAS-FORT WORTH METROPLEX	48	139	0611.00	19124	DALLAS-FORT WORTH-ARLINGTON	MIDDLE	N
DALLAS-FORT WORTH METROPLEX	48	139	0612.00	19124	DALLAS-FORT WORTH-ARLINGTON	MIDDLE	N
DALLAS-FORT WORTH METROPLEX	48	139	0613.00	19124	DALLAS-FORT WORTH-ARLINGTON	MIDDLE	N
DALLAS-FORT WORTH METROPLEX	48	139	0614.01	19124	DALLAS-FORT WORTH-ARLINGTON	MIDDLE	N
DALLAS-FORT WORTH METROPLEX	48	139	0614.02	19124	DALLAS-FORT WORTH-ARLINGTON	MIDDLE	N
DALLAS-FORT WORTH METROPLEX	48	139	0615.00	19124	DALLAS-FORT WORTH-ARLINGTON	MODERATE	Y
DALLAS-FORT WORTH METROPLEX	48	139	0616.00	19124	DALLAS-FORT WORTH-ARLINGTON	MODERATE	Y
DALLAS-FORT WORTH METROPLEX	48	139	0617.00	19124	DALLAS-FORT WORTH-ARLINGTON	MIDDLE	N
DALLAS-FORT WORTH METROPLEX	48	397	0401.01	19124	DALLAS-FORT WORTH-ARLINGTON	UPPER	N
DALLAS-FORT WORTH METROPLEX	48	397	0401.03	19124	DALLAS-FORT WORTH-ARLINGTON	UPPER	N
DALLAS-FORT WORTH METROPLEX	48	397	0401.04	19124	DALLAS-FORT WORTH-ARLINGTON	MIDDLE	N
DALLAS-FORT WORTH METROPLEX	48	397	0402.01	19124	DALLAS-FORT WORTH-ARLINGTON	UPPER	N
DALLAS-FORT WORTH METROPLEX	48	397	0402.02	19124	DALLAS-FORT WORTH-ARLINGTON	UPPER	N
DALLAS-FORT WORTH METROPLEX	48	397	0402.03	19124	DALLAS-FORT WORTH-ARLINGTON	UPPER	N
DALLAS-FORT WORTH METROPLEX	48	397	0403.01	19124	DALLAS-FORT WORTH-ARLINGTON	MIDDLE	N

*MINORITY: "Y" = 50% OR GREATER

COMERICA BANK

CENSUS TRACT LISTINGS

TEXAS

ASSESSMENT AREA

ASSESSMENT AREA	STATE	COUNTY	CENSUS TRACT	MSA/MD	MSA NAME	TRACT INCOME LEVEL	*MINORITY
DALLAS-FORT WORTH METROPLEX	48	397	0403.03	19124	DALLAS-FORT WORTH-ARLINGTON	UPPER	N
DALLAS-FORT WORTH METROPLEX	48	397	0403.04	19124	DALLAS-FORT WORTH-ARLINGTON	MIDDLE	N
DALLAS-FORT WORTH METROPLEX	48	397	0403.05	19124	DALLAS-FORT WORTH-ARLINGTON	MIDDLE	N
DALLAS-FORT WORTH METROPLEX	48	397	0404.03	19124	DALLAS-FORT WORTH-ARLINGTON	MODERATE	N
DALLAS-FORT WORTH METROPLEX	48	397	0404.04	19124	DALLAS-FORT WORTH-ARLINGTON	MIDDLE	N
DALLAS-FORT WORTH METROPLEX	48	397	0404.05	19124	DALLAS-FORT WORTH-ARLINGTON	MODERATE	Y
DALLAS-FORT WORTH METROPLEX	48	397	0404.06	19124	DALLAS-FORT WORTH-ARLINGTON	UPPER	N
DALLAS-FORT WORTH METROPLEX	48	397	0404.07	19124	DALLAS-FORT WORTH-ARLINGTON	UPPER	N
DALLAS-FORT WORTH METROPLEX	48	397	0404.08	19124	DALLAS-FORT WORTH-ARLINGTON	UPPER	N
DALLAS-FORT WORTH METROPLEX	48	397	0404.09	19124	DALLAS-FORT WORTH-ARLINGTON	UPPER	N
DALLAS-FORT WORTH METROPLEX	48	397	0404.10	19124	DALLAS-FORT WORTH-ARLINGTON	MIDDLE	N
DALLAS-FORT WORTH METROPLEX	48	397	0404.11	19124	DALLAS-FORT WORTH-ARLINGTON	UPPER	N
DALLAS-FORT WORTH METROPLEX	48	397	0404.12	19124	DALLAS-FORT WORTH-ARLINGTON	UPPER	N
DALLAS-FORT WORTH METROPLEX	48	397	0405.03	19124	DALLAS-FORT WORTH-ARLINGTON	MIDDLE	Y
DALLAS-FORT WORTH METROPLEX	48	397	0405.07	19124	DALLAS-FORT WORTH-ARLINGTON	UPPER	N
DALLAS-FORT WORTH METROPLEX	48	397	0405.08	19124	DALLAS-FORT WORTH-ARLINGTON	UPPER	N
DALLAS-FORT WORTH METROPLEX	48	397	0405.09	19124	DALLAS-FORT WORTH-ARLINGTON	UPPER	N
DALLAS-FORT WORTH METROPLEX	48	397	0405.10	19124	DALLAS-FORT WORTH-ARLINGTON	UPPER	N
DALLAS-FORT WORTH METROPLEX	48	397	0405.11	19124	DALLAS-FORT WORTH-ARLINGTON	UPPER	N
DALLAS-FORT WORTH METROPLEX	48	397	0405.12	19124	DALLAS-FORT WORTH-ARLINGTON	MIDDLE	N
DALLAS-FORT WORTH METROPLEX	48	397	0405.13	19124	DALLAS-FORT WORTH-ARLINGTON	UPPER	N
DALLAS-FORT WORTH METROPLEX	48	397	0405.14	19124	DALLAS-FORT WORTH-ARLINGTON	UPPER	N
DALLAS-FORT WORTH METROPLEX	48	439	1001.01	23104	DALLAS-FORT WORTH-ARLINGTON	MODERATE	Y
DALLAS-FORT WORTH METROPLEX	48	439	1001.02	23104	DALLAS-FORT WORTH-ARLINGTON	MODERATE	Y
DALLAS-FORT WORTH METROPLEX	48	439	1002.01	23104	DALLAS-FORT WORTH-ARLINGTON	LOW	Y
DALLAS-FORT WORTH METROPLEX	48	439	1002.02	23104	DALLAS-FORT WORTH-ARLINGTON	MODERATE	Y
DALLAS-FORT WORTH METROPLEX	48	439	1003.00	23104	DALLAS-FORT WORTH-ARLINGTON	MODERATE	Y
DALLAS-FORT WORTH METROPLEX	48	439	1004.01	23104	DALLAS-FORT WORTH-ARLINGTON	MODERATE	Y
DALLAS-FORT WORTH METROPLEX	48	439	1004.02	23104	DALLAS-FORT WORTH-ARLINGTON	MODERATE	Y
DALLAS-FORT WORTH METROPLEX	48	439	1005.03	23104	DALLAS-FORT WORTH-ARLINGTON	MODERATE	Y
DALLAS-FORT WORTH METROPLEX	48	439	1005.04	23104	DALLAS-FORT WORTH-ARLINGTON	MODERATE	Y
DALLAS-FORT WORTH METROPLEX	48	439	1005.05	23104	DALLAS-FORT WORTH-ARLINGTON	MODERATE	Y
DALLAS-FORT WORTH METROPLEX	48	439	1005.06	23104	DALLAS-FORT WORTH-ARLINGTON	MODERATE	Y
DALLAS-FORT WORTH METROPLEX	48	439	1006.01	23104	DALLAS-FORT WORTH-ARLINGTON	MIDDLE	N
DALLAS-FORT WORTH METROPLEX	48	439	1006.02	23104	DALLAS-FORT WORTH-ARLINGTON	MODERATE	Y

*MINORITY: "Y" = 50% OR GREATER

COMERICA BANK

CENSUS TRACT LISTINGS

TEXAS

ASSESSMENT AREA

ASSESSMENT AREA	STATE	COUNTY	CENSUS TRACT	MSA/MD	MSA NAME	TRACT INCOME LEVEL	*MINORITY
DALLAS-FORT WORTH METROPLEX	48	439	1007.00	23104	DALLAS-FORT WORTH-ARLINGTON	MODERATE	Y
DALLAS-FORT WORTH METROPLEX	48	439	1008.00	23104	DALLAS-FORT WORTH-ARLINGTON	MODERATE	Y
DALLAS-FORT WORTH METROPLEX	48	439	1009.00	23104	DALLAS-FORT WORTH-ARLINGTON	MODERATE	Y
DALLAS-FORT WORTH METROPLEX	48	439	1012.01	23104	DALLAS-FORT WORTH-ARLINGTON	MODERATE	Y
DALLAS-FORT WORTH METROPLEX	48	439	1012.02	23104	DALLAS-FORT WORTH-ARLINGTON	MODERATE	Y
DALLAS-FORT WORTH METROPLEX	48	439	1013.01	23104	DALLAS-FORT WORTH-ARLINGTON	MIDDLE	Y
DALLAS-FORT WORTH METROPLEX	48	439	1013.02	23104	DALLAS-FORT WORTH-ARLINGTON	MODERATE	Y
DALLAS-FORT WORTH METROPLEX	48	439	1014.01	23104	DALLAS-FORT WORTH-ARLINGTON	MIDDLE	Y
DALLAS-FORT WORTH METROPLEX	48	439	1014.02	23104	DALLAS-FORT WORTH-ARLINGTON	MODERATE	Y
DALLAS-FORT WORTH METROPLEX	48	439	1014.03	23104	DALLAS-FORT WORTH-ARLINGTON	LOW	Y
DALLAS-FORT WORTH METROPLEX	48	439	1015.00	23104	DALLAS-FORT WORTH-ARLINGTON	MODERATE	Y
DALLAS-FORT WORTH METROPLEX	48	439	1017.00	23104	DALLAS-FORT WORTH-ARLINGTON	LOW	Y
DALLAS-FORT WORTH METROPLEX	48	439	1020.00	23104	DALLAS-FORT WORTH-ARLINGTON	UPPER	N
DALLAS-FORT WORTH METROPLEX	48	439	1021.01	23104	DALLAS-FORT WORTH-ARLINGTON	UPPER	N
DALLAS-FORT WORTH METROPLEX	48	439	1021.02	23104	DALLAS-FORT WORTH-ARLINGTON	UPPER	N
DALLAS-FORT WORTH METROPLEX	48	439	1022.01	23104	DALLAS-FORT WORTH-ARLINGTON	UPPER	N
DALLAS-FORT WORTH METROPLEX	48	439	1022.02	23104	DALLAS-FORT WORTH-ARLINGTON	UPPER	N
DALLAS-FORT WORTH METROPLEX	48	439	1023.01	23104	DALLAS-FORT WORTH-ARLINGTON	MODERATE	Y
DALLAS-FORT WORTH METROPLEX	48	439	1023.02	23104	DALLAS-FORT WORTH-ARLINGTON	MODERATE	Y
DALLAS-FORT WORTH METROPLEX	48	439	1024.01	23104	DALLAS-FORT WORTH-ARLINGTON	MIDDLE	N
DALLAS-FORT WORTH METROPLEX	48	439	1024.02	23104	DALLAS-FORT WORTH-ARLINGTON	UPPER	N
DALLAS-FORT WORTH METROPLEX	48	439	1025.00	23104	DALLAS-FORT WORTH-ARLINGTON	MODERATE	Y
DALLAS-FORT WORTH METROPLEX	48	439	1026.01	23104	DALLAS-FORT WORTH-ARLINGTON	MODERATE	Y
DALLAS-FORT WORTH METROPLEX	48	439	1026.02	23104	DALLAS-FORT WORTH-ARLINGTON	MIDDLE	Y
DALLAS-FORT WORTH METROPLEX	48	439	1027.00	23104	DALLAS-FORT WORTH-ARLINGTON	MIDDLE	N
DALLAS-FORT WORTH METROPLEX	48	439	1035.00	23104	DALLAS-FORT WORTH-ARLINGTON	MODERATE	Y
DALLAS-FORT WORTH METROPLEX	48	439	1036.01	23104	DALLAS-FORT WORTH-ARLINGTON	LOW	Y
DALLAS-FORT WORTH METROPLEX	48	439	1036.02	23104	DALLAS-FORT WORTH-ARLINGTON	MODERATE	Y
DALLAS-FORT WORTH METROPLEX	48	439	1037.01	23104	DALLAS-FORT WORTH-ARLINGTON	MODERATE	Y
DALLAS-FORT WORTH METROPLEX	48	439	1037.02	23104	DALLAS-FORT WORTH-ARLINGTON	LOW	Y
DALLAS-FORT WORTH METROPLEX	48	439	1038.00	23104	DALLAS-FORT WORTH-ARLINGTON	LOW	Y
DALLAS-FORT WORTH METROPLEX	48	439	1041.00	23104	DALLAS-FORT WORTH-ARLINGTON	UPPER	N
DALLAS-FORT WORTH METROPLEX	48	439	1042.02	23104	DALLAS-FORT WORTH-ARLINGTON	UPPER	N
DALLAS-FORT WORTH METROPLEX	48	439	1042.03	23104	DALLAS-FORT WORTH-ARLINGTON	UPPER	Y
DALLAS-FORT WORTH METROPLEX	48	439	1042.04	23104	DALLAS-FORT WORTH-ARLINGTON	UPPER	N

*MINORITY: "Y" = 50% OR GREATER

COMERICA BANK

CENSUS TRACT LISTINGS

TEXAS

ASSESSMENT AREA

ASSESSMENT AREA	STATE	COUNTY	CENSUS TRACT	MSA/MD	MSA NAME	TRACT INCOME LEVEL	*MINORITY
DALLAS-FORT WORTH METROPLEX	48	439	1043.01	23104	DALLAS-FORT WORTH-ARLINGTON	MIDDLE	N
DALLAS-FORT WORTH METROPLEX	48	439	1043.02	23104	DALLAS-FORT WORTH-ARLINGTON	UPPER	N
DALLAS-FORT WORTH METROPLEX	48	439	1044.00	23104	DALLAS-FORT WORTH-ARLINGTON	MIDDLE	Y
DALLAS-FORT WORTH METROPLEX	48	439	1045.02	23104	DALLAS-FORT WORTH-ARLINGTON	MODERATE	Y
DALLAS-FORT WORTH METROPLEX	48	439	1045.03	23104	DALLAS-FORT WORTH-ARLINGTON	MODERATE	Y
DALLAS-FORT WORTH METROPLEX	48	439	1045.04	23104	DALLAS-FORT WORTH-ARLINGTON	MODERATE	Y
DALLAS-FORT WORTH METROPLEX	48	439	1045.05	23104	DALLAS-FORT WORTH-ARLINGTON	LOW	Y
DALLAS-FORT WORTH METROPLEX	48	439	1046.01	23104	DALLAS-FORT WORTH-ARLINGTON	MODERATE	Y
DALLAS-FORT WORTH METROPLEX	48	439	1046.02	23104	DALLAS-FORT WORTH-ARLINGTON	MODERATE	Y
DALLAS-FORT WORTH METROPLEX	48	439	1046.03	23104	DALLAS-FORT WORTH-ARLINGTON	MODERATE	Y
DALLAS-FORT WORTH METROPLEX	48	439	1046.04	23104	DALLAS-FORT WORTH-ARLINGTON	MODERATE	Y
DALLAS-FORT WORTH METROPLEX	48	439	1046.05	23104	DALLAS-FORT WORTH-ARLINGTON	LOW	Y
DALLAS-FORT WORTH METROPLEX	48	439	1047.01	23104	DALLAS-FORT WORTH-ARLINGTON	MODERATE	Y
DALLAS-FORT WORTH METROPLEX	48	439	1047.02	23104	DALLAS-FORT WORTH-ARLINGTON	LOW	Y
DALLAS-FORT WORTH METROPLEX	48	439	1048.02	23104	DALLAS-FORT WORTH-ARLINGTON	MODERATE	Y
DALLAS-FORT WORTH METROPLEX	48	439	1048.03	23104	DALLAS-FORT WORTH-ARLINGTON	LOW	Y
DALLAS-FORT WORTH METROPLEX	48	439	1048.04	23104	DALLAS-FORT WORTH-ARLINGTON	MODERATE	Y
DALLAS-FORT WORTH METROPLEX	48	439	1049.00	23104	DALLAS-FORT WORTH-ARLINGTON	MODERATE	Y
DALLAS-FORT WORTH METROPLEX	48	439	1050.07	23104	DALLAS-FORT WORTH-ARLINGTON	MIDDLE	Y
DALLAS-FORT WORTH METROPLEX	48	439	1050.08	23104	DALLAS-FORT WORTH-ARLINGTON	MODERATE	Y
DALLAS-FORT WORTH METROPLEX	48	439	1050.09	23104	DALLAS-FORT WORTH-ARLINGTON	MODERATE	Y
DALLAS-FORT WORTH METROPLEX	48	439	1052.01	23104	DALLAS-FORT WORTH-ARLINGTON	LOW	Y
DALLAS-FORT WORTH METROPLEX	48	439	1052.03	23104	DALLAS-FORT WORTH-ARLINGTON	MODERATE	N
DALLAS-FORT WORTH METROPLEX	48	439	1052.04	23104	DALLAS-FORT WORTH-ARLINGTON	LOW	Y
DALLAS-FORT WORTH METROPLEX	48	439	1052.06	23104	DALLAS-FORT WORTH-ARLINGTON	LOW	Y
DALLAS-FORT WORTH METROPLEX	48	439	1052.07	23104	DALLAS-FORT WORTH-ARLINGTON	LOW	Y
DALLAS-FORT WORTH METROPLEX	48	439	1054.03	23104	DALLAS-FORT WORTH-ARLINGTON	UPPER	N
DALLAS-FORT WORTH METROPLEX	48	439	1054.04	23104	DALLAS-FORT WORTH-ARLINGTON	UPPER	N
DALLAS-FORT WORTH METROPLEX	48	439	1054.05	23104	DALLAS-FORT WORTH-ARLINGTON	UPPER	N
DALLAS-FORT WORTH METROPLEX	48	439	1054.07	23104	DALLAS-FORT WORTH-ARLINGTON	MIDDLE	N
DALLAS-FORT WORTH METROPLEX	48	439	1054.08	23104	DALLAS-FORT WORTH-ARLINGTON	UPPER	N
DALLAS-FORT WORTH METROPLEX	48	439	1055.02	23104	DALLAS-FORT WORTH-ARLINGTON	MIDDLE	Y
DALLAS-FORT WORTH METROPLEX	48	439	1055.03	23104	DALLAS-FORT WORTH-ARLINGTON	MIDDLE	N
DALLAS-FORT WORTH METROPLEX	48	439	1055.05	23104	DALLAS-FORT WORTH-ARLINGTON	MIDDLE	Y
DALLAS-FORT WORTH METROPLEX	48	439	1055.11	23104	DALLAS-FORT WORTH-ARLINGTON	MODERATE	Y

*MINORITY: "Y" = 50% OR GREATER

COMERICA BANK

CENSUS TRACT LISTINGS

TEXAS

ASSESSMENT AREA

ASSESSMENT AREA	STATE	COUNTY	CENSUS TRACT	MSA/MD	MSA NAME	TRACT INCOME LEVEL	*MINORITY
DALLAS-FORT WORTH METROPLEX	48	439	1055.12	23104	DALLAS-FORT WORTH-ARLINGTON	MIDDLE	Y
DALLAS-FORT WORTH METROPLEX	48	439	1055.13	23104	DALLAS-FORT WORTH-ARLINGTON	LOW	Y
DALLAS-FORT WORTH METROPLEX	48	439	1055.14	23104	DALLAS-FORT WORTH-ARLINGTON	MODERATE	Y
DALLAS-FORT WORTH METROPLEX	48	439	1055.15	23104	DALLAS-FORT WORTH-ARLINGTON	MIDDLE	Y
DALLAS-FORT WORTH METROPLEX	48	439	1055.16	23104	DALLAS-FORT WORTH-ARLINGTON	MIDDLE	Y
DALLAS-FORT WORTH METROPLEX	48	439	1055.17	23104	DALLAS-FORT WORTH-ARLINGTON	MODERATE	Y
DALLAS-FORT WORTH METROPLEX	48	439	1055.18	23104	DALLAS-FORT WORTH-ARLINGTON	MIDDLE	N
DALLAS-FORT WORTH METROPLEX	48	439	1055.19	23104	DALLAS-FORT WORTH-ARLINGTON	UPPER	N
DALLAS-FORT WORTH METROPLEX	48	439	1055.20	23104	DALLAS-FORT WORTH-ARLINGTON	UPPER	N
DALLAS-FORT WORTH METROPLEX	48	439	1056.00	23104	DALLAS-FORT WORTH-ARLINGTON	MIDDLE	Y
DALLAS-FORT WORTH METROPLEX	48	439	1057.01	23104	DALLAS-FORT WORTH-ARLINGTON	MIDDLE	Y
DALLAS-FORT WORTH METROPLEX	48	439	1057.03	23104	DALLAS-FORT WORTH-ARLINGTON	MIDDLE	Y
DALLAS-FORT WORTH METROPLEX	48	439	1057.05	23104	DALLAS-FORT WORTH-ARLINGTON	MODERATE	Y
DALLAS-FORT WORTH METROPLEX	48	439	1057.06	23104	DALLAS-FORT WORTH-ARLINGTON	MODERATE	Y
DALLAS-FORT WORTH METROPLEX	48	439	1058.00	23104	DALLAS-FORT WORTH-ARLINGTON	MODERATE	Y
DALLAS-FORT WORTH METROPLEX	48	439	1059.01	23104	DALLAS-FORT WORTH-ARLINGTON	MODERATE	Y
DALLAS-FORT WORTH METROPLEX	48	439	1059.02	23104	DALLAS-FORT WORTH-ARLINGTON	LOW	Y
DALLAS-FORT WORTH METROPLEX	48	439	1060.02	23104	DALLAS-FORT WORTH-ARLINGTON	MODERATE	Y
DALLAS-FORT WORTH METROPLEX	48	439	1060.04	23104	DALLAS-FORT WORTH-ARLINGTON	MODERATE	Y
DALLAS-FORT WORTH METROPLEX	48	439	1060.05	23104	DALLAS-FORT WORTH-ARLINGTON	MIDDLE	Y
DALLAS-FORT WORTH METROPLEX	48	439	1060.06	23104	DALLAS-FORT WORTH-ARLINGTON	MODERATE	Y
DALLAS-FORT WORTH METROPLEX	48	439	1061.01	23104	DALLAS-FORT WORTH-ARLINGTON	MODERATE	Y
DALLAS-FORT WORTH METROPLEX	48	439	1061.02	23104	DALLAS-FORT WORTH-ARLINGTON	LOW	Y
DALLAS-FORT WORTH METROPLEX	48	439	1062.01	23104	DALLAS-FORT WORTH-ARLINGTON	MODERATE	Y
DALLAS-FORT WORTH METROPLEX	48	439	1062.02	23104	DALLAS-FORT WORTH-ARLINGTON	LOW	Y
DALLAS-FORT WORTH METROPLEX	48	439	1063.00	23104	DALLAS-FORT WORTH-ARLINGTON	MODERATE	Y
DALLAS-FORT WORTH METROPLEX	48	439	1064.00	23104	DALLAS-FORT WORTH-ARLINGTON	MODERATE	Y
DALLAS-FORT WORTH METROPLEX	48	439	1065.02	23104	DALLAS-FORT WORTH-ARLINGTON	MODERATE	Y
DALLAS-FORT WORTH METROPLEX	48	439	1065.03	23104	DALLAS-FORT WORTH-ARLINGTON	MODERATE	Y
DALLAS-FORT WORTH METROPLEX	48	439	1065.07	23104	DALLAS-FORT WORTH-ARLINGTON	MODERATE	N
DALLAS-FORT WORTH METROPLEX	48	439	1065.09	23104	DALLAS-FORT WORTH-ARLINGTON	UPPER	Y
DALLAS-FORT WORTH METROPLEX	48	439	1065.12	23104	DALLAS-FORT WORTH-ARLINGTON	MIDDLE	Y
DALLAS-FORT WORTH METROPLEX	48	439	1065.13	23104	DALLAS-FORT WORTH-ARLINGTON	MODERATE	Y
DALLAS-FORT WORTH METROPLEX	48	439	1065.14	23104	DALLAS-FORT WORTH-ARLINGTON	MIDDLE	Y
DALLAS-FORT WORTH METROPLEX	48	439	1065.15	23104	DALLAS-FORT WORTH-ARLINGTON	MODERATE	Y

*MINORITY: "Y" = 50% OR GREATER

COMERICA BANK

CENSUS TRACT LISTINGS

TEXAS

ASSESSMENT AREA

ASSESSMENT AREA	STATE	COUNTY	CENSUS TRACT	MSA/MD	MSA NAME	TRACT INCOME LEVEL	*MINORITY
DALLAS-FORT WORTH METROPLEX	48	439	1065.18	23104	DALLAS-FORT WORTH-ARLINGTON	MODERATE	Y
DALLAS-FORT WORTH METROPLEX	48	439	1065.19	23104	DALLAS-FORT WORTH-ARLINGTON	NA	Y
DALLAS-FORT WORTH METROPLEX	48	439	1065.20	23104	DALLAS-FORT WORTH-ARLINGTON	MODERATE	Y
DALLAS-FORT WORTH METROPLEX	48	439	1065.21	23104	DALLAS-FORT WORTH-ARLINGTON	MIDDLE	Y
DALLAS-FORT WORTH METROPLEX	48	439	1065.22	23104	DALLAS-FORT WORTH-ARLINGTON	MODERATE	Y
DALLAS-FORT WORTH METROPLEX	48	439	1065.23	23104	DALLAS-FORT WORTH-ARLINGTON	MODERATE	Y
DALLAS-FORT WORTH METROPLEX	48	439	1065.24	23104	DALLAS-FORT WORTH-ARLINGTON	MIDDLE	Y
DALLAS-FORT WORTH METROPLEX	48	439	1065.25	23104	DALLAS-FORT WORTH-ARLINGTON	UPPER	Y
DALLAS-FORT WORTH METROPLEX	48	439	1065.26	23104	DALLAS-FORT WORTH-ARLINGTON	UPPER	Y
DALLAS-FORT WORTH METROPLEX	48	439	1066.00	23104	DALLAS-FORT WORTH-ARLINGTON	LOW	Y
DALLAS-FORT WORTH METROPLEX	48	439	1067.00	23104	DALLAS-FORT WORTH-ARLINGTON	MIDDLE	N
DALLAS-FORT WORTH METROPLEX	48	439	1101.02	23104	DALLAS-FORT WORTH-ARLINGTON	MODERATE	Y
DALLAS-FORT WORTH METROPLEX	48	439	1101.03	23104	DALLAS-FORT WORTH-ARLINGTON	MODERATE	Y
DALLAS-FORT WORTH METROPLEX	48	439	1101.04	23104	DALLAS-FORT WORTH-ARLINGTON	MIDDLE	Y
DALLAS-FORT WORTH METROPLEX	48	439	1102.02	23104	DALLAS-FORT WORTH-ARLINGTON	MODERATE	Y
DALLAS-FORT WORTH METROPLEX	48	439	1102.04	23104	DALLAS-FORT WORTH-ARLINGTON	MODERATE	Y
DALLAS-FORT WORTH METROPLEX	48	439	1102.05	23104	DALLAS-FORT WORTH-ARLINGTON	MIDDLE	Y
DALLAS-FORT WORTH METROPLEX	48	439	1102.06	23104	DALLAS-FORT WORTH-ARLINGTON	MODERATE	Y
DALLAS-FORT WORTH METROPLEX	48	439	1103.01	23104	DALLAS-FORT WORTH-ARLINGTON	MODERATE	Y
DALLAS-FORT WORTH METROPLEX	48	439	1103.02	23104	DALLAS-FORT WORTH-ARLINGTON	MODERATE	Y
DALLAS-FORT WORTH METROPLEX	48	439	1104.01	23104	DALLAS-FORT WORTH-ARLINGTON	MIDDLE	N
DALLAS-FORT WORTH METROPLEX	48	439	1104.02	23104	DALLAS-FORT WORTH-ARLINGTON	MODERATE	Y
DALLAS-FORT WORTH METROPLEX	48	439	1105.00	23104	DALLAS-FORT WORTH-ARLINGTON	MODERATE	Y
DALLAS-FORT WORTH METROPLEX	48	439	1106.00	23104	DALLAS-FORT WORTH-ARLINGTON	MODERATE	N
DALLAS-FORT WORTH METROPLEX	48	439	1107.03	23104	DALLAS-FORT WORTH-ARLINGTON	MODERATE	N
DALLAS-FORT WORTH METROPLEX	48	439	1107.04	23104	DALLAS-FORT WORTH-ARLINGTON	MIDDLE	N
DALLAS-FORT WORTH METROPLEX	48	439	1107.05	23104	DALLAS-FORT WORTH-ARLINGTON	MIDDLE	N
DALLAS-FORT WORTH METROPLEX	48	439	1107.06	23104	DALLAS-FORT WORTH-ARLINGTON	MODERATE	Y
DALLAS-FORT WORTH METROPLEX	48	439	1108.05	23104	DALLAS-FORT WORTH-ARLINGTON	MIDDLE	N
DALLAS-FORT WORTH METROPLEX	48	439	1108.06	23104	DALLAS-FORT WORTH-ARLINGTON	UPPER	N
DALLAS-FORT WORTH METROPLEX	48	439	1108.07	23104	DALLAS-FORT WORTH-ARLINGTON	MIDDLE	N
DALLAS-FORT WORTH METROPLEX	48	439	1108.08	23104	DALLAS-FORT WORTH-ARLINGTON	UPPER	N
DALLAS-FORT WORTH METROPLEX	48	439	1108.09	23104	DALLAS-FORT WORTH-ARLINGTON	UPPER	N
DALLAS-FORT WORTH METROPLEX	48	439	1109.01	23104	DALLAS-FORT WORTH-ARLINGTON	UPPER	N
DALLAS-FORT WORTH METROPLEX	48	439	1109.03	23104	DALLAS-FORT WORTH-ARLINGTON	UPPER	N

*MINORITY: "Y" = 50% OR GREATER

COMERICA BANK

CENSUS TRACT LISTINGS

TEXAS

ASSESSMENT AREA

ASSESSMENT AREA	STATE	COUNTY	CENSUS TRACT	MSA/MD	MSA NAME	TRACT INCOME LEVEL	*MINORITY
DALLAS-FORT WORTH METROPLEX	48	439	1109.05	23104	DALLAS-FORT WORTH-ARLINGTON	UPPER	N
DALLAS-FORT WORTH METROPLEX	48	439	1109.06	23104	DALLAS-FORT WORTH-ARLINGTON	MIDDLE	N
DALLAS-FORT WORTH METROPLEX	48	439	1109.07	23104	DALLAS-FORT WORTH-ARLINGTON	UPPER	N
DALLAS-FORT WORTH METROPLEX	48	439	1110.03	23104	DALLAS-FORT WORTH-ARLINGTON	MIDDLE	Y
DALLAS-FORT WORTH METROPLEX	48	439	1110.10	23104	DALLAS-FORT WORTH-ARLINGTON	MIDDLE	N
DALLAS-FORT WORTH METROPLEX	48	439	1110.15	23104	DALLAS-FORT WORTH-ARLINGTON	MODERATE	N
DALLAS-FORT WORTH METROPLEX	48	439	1110.18	23104	DALLAS-FORT WORTH-ARLINGTON	UPPER	N
DALLAS-FORT WORTH METROPLEX	48	439	1110.19	23104	DALLAS-FORT WORTH-ARLINGTON	MODERATE	Y
DALLAS-FORT WORTH METROPLEX	48	439	1110.20	23104	DALLAS-FORT WORTH-ARLINGTON	MODERATE	Y
DALLAS-FORT WORTH METROPLEX	48	439	1110.21	23104	DALLAS-FORT WORTH-ARLINGTON	MIDDLE	Y
DALLAS-FORT WORTH METROPLEX	48	439	1110.22	23104	DALLAS-FORT WORTH-ARLINGTON	MIDDLE	Y
DALLAS-FORT WORTH METROPLEX	48	439	1110.23	23104	DALLAS-FORT WORTH-ARLINGTON	MIDDLE	Y
DALLAS-FORT WORTH METROPLEX	48	439	1110.24	23104	DALLAS-FORT WORTH-ARLINGTON	MIDDLE	Y
DALLAS-FORT WORTH METROPLEX	48	439	1110.25	23104	DALLAS-FORT WORTH-ARLINGTON	MIDDLE	Y
DALLAS-FORT WORTH METROPLEX	48	439	1110.26	23104	DALLAS-FORT WORTH-ARLINGTON	MODERATE	Y
DALLAS-FORT WORTH METROPLEX	48	439	1110.27	23104	DALLAS-FORT WORTH-ARLINGTON	MIDDLE	Y
DALLAS-FORT WORTH METROPLEX	48	439	1110.28	23104	DALLAS-FORT WORTH-ARLINGTON	MIDDLE	Y
DALLAS-FORT WORTH METROPLEX	48	439	1110.29	23104	DALLAS-FORT WORTH-ARLINGTON	MIDDLE	N
DALLAS-FORT WORTH METROPLEX	48	439	1110.30	23104	DALLAS-FORT WORTH-ARLINGTON	MIDDLE	N
DALLAS-FORT WORTH METROPLEX	48	439	1110.31	23104	DALLAS-FORT WORTH-ARLINGTON	UPPER	Y
DALLAS-FORT WORTH METROPLEX	48	439	1110.32	23104	DALLAS-FORT WORTH-ARLINGTON	UPPER	Y
DALLAS-FORT WORTH METROPLEX	48	439	1110.33	23104	DALLAS-FORT WORTH-ARLINGTON	UPPER	Y
DALLAS-FORT WORTH METROPLEX	48	439	1111.02	23104	DALLAS-FORT WORTH-ARLINGTON	MODERATE	Y
DALLAS-FORT WORTH METROPLEX	48	439	1111.03	23104	DALLAS-FORT WORTH-ARLINGTON	MODERATE	Y
DALLAS-FORT WORTH METROPLEX	48	439	1111.04	23104	DALLAS-FORT WORTH-ARLINGTON	MODERATE	Y
DALLAS-FORT WORTH METROPLEX	48	439	1112.02	23104	DALLAS-FORT WORTH-ARLINGTON	MODERATE	Y
DALLAS-FORT WORTH METROPLEX	48	439	1112.03	23104	DALLAS-FORT WORTH-ARLINGTON	MIDDLE	Y
DALLAS-FORT WORTH METROPLEX	48	439	1112.04	23104	DALLAS-FORT WORTH-ARLINGTON	MIDDLE	N
DALLAS-FORT WORTH METROPLEX	48	439	1113.04	23104	DALLAS-FORT WORTH-ARLINGTON	UPPER	N
DALLAS-FORT WORTH METROPLEX	48	439	1113.06	23104	DALLAS-FORT WORTH-ARLINGTON	MIDDLE	Y
DALLAS-FORT WORTH METROPLEX	48	439	1113.07	23104	DALLAS-FORT WORTH-ARLINGTON	MODERATE	Y
DALLAS-FORT WORTH METROPLEX	48	439	1113.08	23104	DALLAS-FORT WORTH-ARLINGTON	MIDDLE	N
DALLAS-FORT WORTH METROPLEX	48	439	1113.09	23104	DALLAS-FORT WORTH-ARLINGTON	MIDDLE	Y
DALLAS-FORT WORTH METROPLEX	48	439	1113.11	23104	DALLAS-FORT WORTH-ARLINGTON	UPPER	N
DALLAS-FORT WORTH METROPLEX	48	439	1113.12	23104	DALLAS-FORT WORTH-ARLINGTON	UPPER	N

*MINORITY: "Y" = 50% OR GREATER

COMERICA BANK

CENSUS TRACT LISTINGS

TEXAS

ASSESSMENT AREA

ASSESSMENT AREA	STATE	COUNTY	CENSUS TRACT	MSA/MD	MSA NAME	TRACT INCOME LEVEL	*MINORITY
DALLAS-FORT WORTH METROPLEX	48	439	1113.14	23104	DALLAS-FORT WORTH-ARLINGTON	UPPER	Y
DALLAS-FORT WORTH METROPLEX	48	439	1113.15	23104	DALLAS-FORT WORTH-ARLINGTON	MIDDLE	Y
DALLAS-FORT WORTH METROPLEX	48	439	1113.16	23104	DALLAS-FORT WORTH-ARLINGTON	MIDDLE	Y
DALLAS-FORT WORTH METROPLEX	48	439	1113.17	23104	DALLAS-FORT WORTH-ARLINGTON	UPPER	N
DALLAS-FORT WORTH METROPLEX	48	439	1113.18	23104	DALLAS-FORT WORTH-ARLINGTON	MIDDLE	N
DALLAS-FORT WORTH METROPLEX	48	439	1113.19	23104	DALLAS-FORT WORTH-ARLINGTON	UPPER	Y
DALLAS-FORT WORTH METROPLEX	48	439	1113.20	23104	DALLAS-FORT WORTH-ARLINGTON	UPPER	Y
DALLAS-FORT WORTH METROPLEX	48	439	1114.02	23104	DALLAS-FORT WORTH-ARLINGTON	MIDDLE	N
DALLAS-FORT WORTH METROPLEX	48	439	1114.05	23104	DALLAS-FORT WORTH-ARLINGTON	MODERATE	N
DALLAS-FORT WORTH METROPLEX	48	439	1114.06	23104	DALLAS-FORT WORTH-ARLINGTON	UPPER	N
DALLAS-FORT WORTH METROPLEX	48	439	1114.07	23104	DALLAS-FORT WORTH-ARLINGTON	UPPER	N
DALLAS-FORT WORTH METROPLEX	48	439	1114.08	23104	DALLAS-FORT WORTH-ARLINGTON	UPPER	N
DALLAS-FORT WORTH METROPLEX	48	439	1114.09	23104	DALLAS-FORT WORTH-ARLINGTON	UPPER	N
DALLAS-FORT WORTH METROPLEX	48	439	1114.10	23104	DALLAS-FORT WORTH-ARLINGTON	MODERATE	Y
DALLAS-FORT WORTH METROPLEX	48	439	1114.11	23104	DALLAS-FORT WORTH-ARLINGTON	UPPER	N
DALLAS-FORT WORTH METROPLEX	48	439	1115.05	23104	DALLAS-FORT WORTH-ARLINGTON	MIDDLE	N
DALLAS-FORT WORTH METROPLEX	48	439	1115.06	23104	DALLAS-FORT WORTH-ARLINGTON	MIDDLE	N
DALLAS-FORT WORTH METROPLEX	48	439	1115.13	23104	DALLAS-FORT WORTH-ARLINGTON	MIDDLE	Y
DALLAS-FORT WORTH METROPLEX	48	439	1115.14	23104	DALLAS-FORT WORTH-ARLINGTON	MIDDLE	Y
DALLAS-FORT WORTH METROPLEX	48	439	1115.16	23104	DALLAS-FORT WORTH-ARLINGTON	MIDDLE	Y
DALLAS-FORT WORTH METROPLEX	48	439	1115.22	23104	DALLAS-FORT WORTH-ARLINGTON	MODERATE	Y
DALLAS-FORT WORTH METROPLEX	48	439	1115.25	23104	DALLAS-FORT WORTH-ARLINGTON	MIDDLE	Y
DALLAS-FORT WORTH METROPLEX	48	439	1115.26	23104	DALLAS-FORT WORTH-ARLINGTON	MIDDLE	Y
DALLAS-FORT WORTH METROPLEX	48	439	1115.29	23104	DALLAS-FORT WORTH-ARLINGTON	UPPER	N
DALLAS-FORT WORTH METROPLEX	48	439	1115.30	23104	DALLAS-FORT WORTH-ARLINGTON	UPPER	N
DALLAS-FORT WORTH METROPLEX	48	439	1115.31	23104	DALLAS-FORT WORTH-ARLINGTON	MIDDLE	N
DALLAS-FORT WORTH METROPLEX	48	439	1115.32	23104	DALLAS-FORT WORTH-ARLINGTON	MIDDLE	N
DALLAS-FORT WORTH METROPLEX	48	439	1115.33	23104	DALLAS-FORT WORTH-ARLINGTON	UPPER	N
DALLAS-FORT WORTH METROPLEX	48	439	1115.34	23104	DALLAS-FORT WORTH-ARLINGTON	MIDDLE	N
DALLAS-FORT WORTH METROPLEX	48	439	1115.36	23104	DALLAS-FORT WORTH-ARLINGTON	MODERATE	Y
DALLAS-FORT WORTH METROPLEX	48	439	1115.38	23104	DALLAS-FORT WORTH-ARLINGTON	MIDDLE	Y
DALLAS-FORT WORTH METROPLEX	48	439	1115.40	23104	DALLAS-FORT WORTH-ARLINGTON	MIDDLE	Y
DALLAS-FORT WORTH METROPLEX	48	439	1115.41	23104	DALLAS-FORT WORTH-ARLINGTON	MIDDLE	Y
DALLAS-FORT WORTH METROPLEX	48	439	1115.42	23104	DALLAS-FORT WORTH-ARLINGTON	UPPER	Y
DALLAS-FORT WORTH METROPLEX	48	439	1115.43	23104	DALLAS-FORT WORTH-ARLINGTON	MIDDLE	Y

*MINORITY: "Y" = 50% OR GREATER

COMERICA BANK

CENSUS TRACT LISTINGS

TEXAS

ASSESSMENT AREA

ASSESSMENT AREA	STATE	COUNTY	CENSUS TRACT	MSA/MD	MSA NAME	TRACT INCOME LEVEL	*MINORITY
DALLAS-FORT WORTH METROPLEX	48	439	1115.44	23104	DALLAS-FORT WORTH-ARLINGTON	MIDDLE	Y
DALLAS-FORT WORTH METROPLEX	48	439	1115.45	23104	DALLAS-FORT WORTH-ARLINGTON	UPPER	N
DALLAS-FORT WORTH METROPLEX	48	439	1115.46	23104	DALLAS-FORT WORTH-ARLINGTON	UPPER	N
DALLAS-FORT WORTH METROPLEX	48	439	1115.51	23104	DALLAS-FORT WORTH-ARLINGTON	UPPER	Y
DALLAS-FORT WORTH METROPLEX	48	439	1115.52	23104	DALLAS-FORT WORTH-ARLINGTON	MIDDLE	N
DALLAS-FORT WORTH METROPLEX	48	439	1115.53	23104	DALLAS-FORT WORTH-ARLINGTON	MODERATE	Y
DALLAS-FORT WORTH METROPLEX	48	439	1115.54	23104	DALLAS-FORT WORTH-ARLINGTON	UPPER	Y
DALLAS-FORT WORTH METROPLEX	48	439	1115.55	23104	DALLAS-FORT WORTH-ARLINGTON	UPPER	Y
DALLAS-FORT WORTH METROPLEX	48	439	1115.56	23104	DALLAS-FORT WORTH-ARLINGTON	MODERATE	Y
DALLAS-FORT WORTH METROPLEX	48	439	1115.57	23104	DALLAS-FORT WORTH-ARLINGTON	MODERATE	Y
DALLAS-FORT WORTH METROPLEX	48	439	1115.58	23104	DALLAS-FORT WORTH-ARLINGTON	MODERATE	Y
DALLAS-FORT WORTH METROPLEX	48	439	1115.59	23104	DALLAS-FORT WORTH-ARLINGTON	LOW	Y
DALLAS-FORT WORTH METROPLEX	48	439	1115.60	23104	DALLAS-FORT WORTH-ARLINGTON	MIDDLE	Y
DALLAS-FORT WORTH METROPLEX	48	439	1115.61	23104	DALLAS-FORT WORTH-ARLINGTON	MIDDLE	Y
DALLAS-FORT WORTH METROPLEX	48	439	1115.62	23104	DALLAS-FORT WORTH-ARLINGTON	UPPER	Y
DALLAS-FORT WORTH METROPLEX	48	439	1115.63	23104	DALLAS-FORT WORTH-ARLINGTON	UPPER	Y
DALLAS-FORT WORTH METROPLEX	48	439	1115.64	23104	DALLAS-FORT WORTH-ARLINGTON	MIDDLE	Y
DALLAS-FORT WORTH METROPLEX	48	439	1115.65	23104	DALLAS-FORT WORTH-ARLINGTON	UPPER	Y
DALLAS-FORT WORTH METROPLEX	48	439	1115.66	23104	DALLAS-FORT WORTH-ARLINGTON	UPPER	Y
DALLAS-FORT WORTH METROPLEX	48	439	1115.67	23104	DALLAS-FORT WORTH-ARLINGTON	MIDDLE	Y
DALLAS-FORT WORTH METROPLEX	48	439	1115.68	23104	DALLAS-FORT WORTH-ARLINGTON	MIDDLE	Y
DALLAS-FORT WORTH METROPLEX	48	439	1115.69	23104	DALLAS-FORT WORTH-ARLINGTON	MODERATE	Y
DALLAS-FORT WORTH METROPLEX	48	439	1115.70	23104	DALLAS-FORT WORTH-ARLINGTON	MODERATE	Y
DALLAS-FORT WORTH METROPLEX	48	439	1115.71	23104	DALLAS-FORT WORTH-ARLINGTON	MODERATE	Y
DALLAS-FORT WORTH METROPLEX	48	439	1115.72	23104	DALLAS-FORT WORTH-ARLINGTON	UPPER	Y
DALLAS-FORT WORTH METROPLEX	48	439	1130.03	23104	DALLAS-FORT WORTH-ARLINGTON	UPPER	Y
DALLAS-FORT WORTH METROPLEX	48	439	1130.04	23104	DALLAS-FORT WORTH-ARLINGTON	UPPER	N
DALLAS-FORT WORTH METROPLEX	48	439	1130.05	23104	DALLAS-FORT WORTH-ARLINGTON	MODERATE	Y
DALLAS-FORT WORTH METROPLEX	48	439	1130.06	23104	DALLAS-FORT WORTH-ARLINGTON	MODERATE	Y
DALLAS-FORT WORTH METROPLEX	48	439	1130.07	23104	DALLAS-FORT WORTH-ARLINGTON	MODERATE	Y
DALLAS-FORT WORTH METROPLEX	48	439	1131.02	23104	DALLAS-FORT WORTH-ARLINGTON	UPPER	Y
DALLAS-FORT WORTH METROPLEX	48	439	1131.04	23104	DALLAS-FORT WORTH-ARLINGTON	MODERATE	Y
DALLAS-FORT WORTH METROPLEX	48	439	1131.07	23104	DALLAS-FORT WORTH-ARLINGTON	UPPER	N
DALLAS-FORT WORTH METROPLEX	48	439	1131.08	23104	DALLAS-FORT WORTH-ARLINGTON	UPPER	N
DALLAS-FORT WORTH METROPLEX	48	439	1131.09	23104	DALLAS-FORT WORTH-ARLINGTON	MIDDLE	Y

*MINORITY: "Y" = 50% OR GREATER

COMERICA BANK

CENSUS TRACT LISTINGS

TEXAS

ASSESSMENT AREA

ASSESSMENT AREA	STATE	COUNTY	CENSUS TRACT	MSA/MD	MSA NAME	TRACT INCOME LEVEL	*MINORITY
DALLAS-FORT WORTH METROPLEX	48	439	1131.10	23104	DALLAS-FORT WORTH-ARLINGTON	MODERATE	Y
DALLAS-FORT WORTH METROPLEX	48	439	1131.12	23104	DALLAS-FORT WORTH-ARLINGTON	UPPER	N
DALLAS-FORT WORTH METROPLEX	48	439	1131.15	23104	DALLAS-FORT WORTH-ARLINGTON	MODERATE	Y
DALLAS-FORT WORTH METROPLEX	48	439	1131.16	23104	DALLAS-FORT WORTH-ARLINGTON	MODERATE	Y
DALLAS-FORT WORTH METROPLEX	48	439	1131.17	23104	DALLAS-FORT WORTH-ARLINGTON	LOW	Y
DALLAS-FORT WORTH METROPLEX	48	439	1131.18	23104	DALLAS-FORT WORTH-ARLINGTON	MODERATE	Y
DALLAS-FORT WORTH METROPLEX	48	439	1131.19	23104	DALLAS-FORT WORTH-ARLINGTON	MIDDLE	Y
DALLAS-FORT WORTH METROPLEX	48	439	1131.20	23104	DALLAS-FORT WORTH-ARLINGTON	UPPER	Y
DALLAS-FORT WORTH METROPLEX	48	439	1131.21	23104	DALLAS-FORT WORTH-ARLINGTON	NA	Y
DALLAS-FORT WORTH METROPLEX	48	439	1131.22	23104	DALLAS-FORT WORTH-ARLINGTON	MIDDLE	Y
DALLAS-FORT WORTH METROPLEX	48	439	1132.06	23104	DALLAS-FORT WORTH-ARLINGTON	MODERATE	N
DALLAS-FORT WORTH METROPLEX	48	439	1132.07	23104	DALLAS-FORT WORTH-ARLINGTON	UPPER	N
DALLAS-FORT WORTH METROPLEX	48	439	1132.10	23104	DALLAS-FORT WORTH-ARLINGTON	UPPER	N
DALLAS-FORT WORTH METROPLEX	48	439	1132.12	23104	DALLAS-FORT WORTH-ARLINGTON	UPPER	N
DALLAS-FORT WORTH METROPLEX	48	439	1132.13	23104	DALLAS-FORT WORTH-ARLINGTON	MODERATE	N
DALLAS-FORT WORTH METROPLEX	48	439	1132.14	23104	DALLAS-FORT WORTH-ARLINGTON	MIDDLE	N
DALLAS-FORT WORTH METROPLEX	48	439	1132.15	23104	DALLAS-FORT WORTH-ARLINGTON	MIDDLE	N
DALLAS-FORT WORTH METROPLEX	48	439	1132.16	23104	DALLAS-FORT WORTH-ARLINGTON	MIDDLE	N
DALLAS-FORT WORTH METROPLEX	48	439	1132.17	23104	DALLAS-FORT WORTH-ARLINGTON	MIDDLE	N
DALLAS-FORT WORTH METROPLEX	48	439	1132.18	23104	DALLAS-FORT WORTH-ARLINGTON	UPPER	N
DALLAS-FORT WORTH METROPLEX	48	439	1132.21	23104	DALLAS-FORT WORTH-ARLINGTON	MIDDLE	N
DALLAS-FORT WORTH METROPLEX	48	439	1132.22	23104	DALLAS-FORT WORTH-ARLINGTON	MODERATE	Y
DALLAS-FORT WORTH METROPLEX	48	439	1132.23	23104	DALLAS-FORT WORTH-ARLINGTON	MODERATE	N
DALLAS-FORT WORTH METROPLEX	48	439	1133.01	23104	DALLAS-FORT WORTH-ARLINGTON	MIDDLE	N
DALLAS-FORT WORTH METROPLEX	48	439	1133.02	23104	DALLAS-FORT WORTH-ARLINGTON	MODERATE	N
DALLAS-FORT WORTH METROPLEX	48	439	1134.03	23104	DALLAS-FORT WORTH-ARLINGTON	MIDDLE	N
DALLAS-FORT WORTH METROPLEX	48	439	1134.04	23104	DALLAS-FORT WORTH-ARLINGTON	MODERATE	N
DALLAS-FORT WORTH METROPLEX	48	439	1134.07	23104	DALLAS-FORT WORTH-ARLINGTON	MODERATE	Y
DALLAS-FORT WORTH METROPLEX	48	439	1134.08	23104	DALLAS-FORT WORTH-ARLINGTON	MIDDLE	N
DALLAS-FORT WORTH METROPLEX	48	439	1134.09	23104	DALLAS-FORT WORTH-ARLINGTON	MIDDLE	N
DALLAS-FORT WORTH METROPLEX	48	439	1134.10	23104	DALLAS-FORT WORTH-ARLINGTON	MODERATE	Y
DALLAS-FORT WORTH METROPLEX	48	439	1135.09	23104	DALLAS-FORT WORTH-ARLINGTON	MODERATE	Y
DALLAS-FORT WORTH METROPLEX	48	439	1135.10	23104	DALLAS-FORT WORTH-ARLINGTON	MIDDLE	Y
DALLAS-FORT WORTH METROPLEX	48	439	1135.11	23104	DALLAS-FORT WORTH-ARLINGTON	MIDDLE	Y
DALLAS-FORT WORTH METROPLEX	48	439	1135.12	23104	DALLAS-FORT WORTH-ARLINGTON	MIDDLE	N

*MINORITY: "Y" = 50% OR GREATER

COMERICA BANK

CENSUS TRACT LISTINGS

TEXAS

ASSESSMENT AREA

ASSESSMENT AREA	STATE	COUNTY	CENSUS TRACT	MSA/MD	MSA NAME	TRACT INCOME LEVEL	*MINORITY
DALLAS-FORT WORTH METROPLEX	48	439	1135.13	23104	DALLAS-FORT WORTH-ARLINGTON	MIDDLE	Y
DALLAS-FORT WORTH METROPLEX	48	439	1135.14	23104	DALLAS-FORT WORTH-ARLINGTON	MODERATE	Y
DALLAS-FORT WORTH METROPLEX	48	439	1135.16	23104	DALLAS-FORT WORTH-ARLINGTON	MIDDLE	N
DALLAS-FORT WORTH METROPLEX	48	439	1135.17	23104	DALLAS-FORT WORTH-ARLINGTON	MIDDLE	Y
DALLAS-FORT WORTH METROPLEX	48	439	1135.19	23104	DALLAS-FORT WORTH-ARLINGTON	MIDDLE	N
DALLAS-FORT WORTH METROPLEX	48	439	1135.20	23104	DALLAS-FORT WORTH-ARLINGTON	UPPER	Y
DALLAS-FORT WORTH METROPLEX	48	439	1135.21	23104	DALLAS-FORT WORTH-ARLINGTON	MODERATE	Y
DALLAS-FORT WORTH METROPLEX	48	439	1135.22	23104	DALLAS-FORT WORTH-ARLINGTON	MODERATE	Y
DALLAS-FORT WORTH METROPLEX	48	439	1136.07	23104	DALLAS-FORT WORTH-ARLINGTON	MIDDLE	Y
DALLAS-FORT WORTH METROPLEX	48	439	1136.11	23104	DALLAS-FORT WORTH-ARLINGTON	UPPER	N
DALLAS-FORT WORTH METROPLEX	48	439	1136.12	23104	DALLAS-FORT WORTH-ARLINGTON	UPPER	N
DALLAS-FORT WORTH METROPLEX	48	439	1136.13	23104	DALLAS-FORT WORTH-ARLINGTON	UPPER	N
DALLAS-FORT WORTH METROPLEX	48	439	1136.18	23104	DALLAS-FORT WORTH-ARLINGTON	MIDDLE	N
DALLAS-FORT WORTH METROPLEX	48	439	1136.19	23104	DALLAS-FORT WORTH-ARLINGTON	MODERATE	Y
DALLAS-FORT WORTH METROPLEX	48	439	1136.22	23104	DALLAS-FORT WORTH-ARLINGTON	UPPER	N
DALLAS-FORT WORTH METROPLEX	48	439	1136.23	23104	DALLAS-FORT WORTH-ARLINGTON	UPPER	N
DALLAS-FORT WORTH METROPLEX	48	439	1136.24	23104	DALLAS-FORT WORTH-ARLINGTON	UPPER	N
DALLAS-FORT WORTH METROPLEX	48	439	1136.25	23104	DALLAS-FORT WORTH-ARLINGTON	UPPER	N
DALLAS-FORT WORTH METROPLEX	48	439	1136.26	23104	DALLAS-FORT WORTH-ARLINGTON	UPPER	N
DALLAS-FORT WORTH METROPLEX	48	439	1136.28	23104	DALLAS-FORT WORTH-ARLINGTON	MIDDLE	Y
DALLAS-FORT WORTH METROPLEX	48	439	1136.29	23104	DALLAS-FORT WORTH-ARLINGTON	UPPER	N
DALLAS-FORT WORTH METROPLEX	48	439	1136.30	23104	DALLAS-FORT WORTH-ARLINGTON	MODERATE	N
DALLAS-FORT WORTH METROPLEX	48	439	1136.32	23104	DALLAS-FORT WORTH-ARLINGTON	UPPER	N
DALLAS-FORT WORTH METROPLEX	48	439	1136.33	23104	DALLAS-FORT WORTH-ARLINGTON	UPPER	N
DALLAS-FORT WORTH METROPLEX	48	439	1136.34	23104	DALLAS-FORT WORTH-ARLINGTON	UPPER	N
DALLAS-FORT WORTH METROPLEX	48	439	1136.35	23104	DALLAS-FORT WORTH-ARLINGTON	MIDDLE	Y
DALLAS-FORT WORTH METROPLEX	48	439	1136.36	23104	DALLAS-FORT WORTH-ARLINGTON	MODERATE	N
DALLAS-FORT WORTH METROPLEX	48	439	1136.37	23104	DALLAS-FORT WORTH-ARLINGTON	MIDDLE	N
DALLAS-FORT WORTH METROPLEX	48	439	1136.38	23104	DALLAS-FORT WORTH-ARLINGTON	MIDDLE	N
DALLAS-FORT WORTH METROPLEX	48	439	1136.39	23104	DALLAS-FORT WORTH-ARLINGTON	UPPER	N
DALLAS-FORT WORTH METROPLEX	48	439	1136.40	23104	DALLAS-FORT WORTH-ARLINGTON	UPPER	N
DALLAS-FORT WORTH METROPLEX	48	439	1137.07	23104	DALLAS-FORT WORTH-ARLINGTON	UPPER	N
DALLAS-FORT WORTH METROPLEX	48	439	1137.09	23104	DALLAS-FORT WORTH-ARLINGTON	UPPER	N
DALLAS-FORT WORTH METROPLEX	48	439	1137.10	23104	DALLAS-FORT WORTH-ARLINGTON	MIDDLE	N
DALLAS-FORT WORTH METROPLEX	48	439	1137.11	23104	DALLAS-FORT WORTH-ARLINGTON	UPPER	N

*MINORITY: "Y" = 50% OR GREATER

COMERICA BANK

CENSUS TRACT LISTINGS

TEXAS

ASSESSMENT AREA

ASSESSMENT AREA	STATE	COUNTY	CENSUS TRACT	MSA/MD	MSA NAME	TRACT INCOME LEVEL	*MINORITY
DALLAS-FORT WORTH METROPLEX	48	439	1137.12	23104	DALLAS-FORT WORTH-ARLINGTON	UPPER	N
DALLAS-FORT WORTH METROPLEX	48	439	1137.13	23104	DALLAS-FORT WORTH-ARLINGTON	MODERATE	Y
DALLAS-FORT WORTH METROPLEX	48	439	1137.14	23104	DALLAS-FORT WORTH-ARLINGTON	UPPER	N
DALLAS-FORT WORTH METROPLEX	48	439	1137.15	23104	DALLAS-FORT WORTH-ARLINGTON	UPPER	N
DALLAS-FORT WORTH METROPLEX	48	439	1137.16	23104	DALLAS-FORT WORTH-ARLINGTON	UPPER	N
DALLAS-FORT WORTH METROPLEX	48	439	1138.03	23104	DALLAS-FORT WORTH-ARLINGTON	MIDDLE	N
DALLAS-FORT WORTH METROPLEX	48	439	1138.08	23104	DALLAS-FORT WORTH-ARLINGTON	MIDDLE	N
DALLAS-FORT WORTH METROPLEX	48	439	1138.09	23104	DALLAS-FORT WORTH-ARLINGTON	MIDDLE	N
DALLAS-FORT WORTH METROPLEX	48	439	1138.10	23104	DALLAS-FORT WORTH-ARLINGTON	MIDDLE	N
DALLAS-FORT WORTH METROPLEX	48	439	1138.11	23104	DALLAS-FORT WORTH-ARLINGTON	MIDDLE	Y
DALLAS-FORT WORTH METROPLEX	48	439	1138.12	23104	DALLAS-FORT WORTH-ARLINGTON	UPPER	N
DALLAS-FORT WORTH METROPLEX	48	439	1138.13	23104	DALLAS-FORT WORTH-ARLINGTON	UPPER	N
DALLAS-FORT WORTH METROPLEX	48	439	1138.14	23104	DALLAS-FORT WORTH-ARLINGTON	UPPER	N
DALLAS-FORT WORTH METROPLEX	48	439	1138.15	23104	DALLAS-FORT WORTH-ARLINGTON	UPPER	N
DALLAS-FORT WORTH METROPLEX	48	439	1138.16	23104	DALLAS-FORT WORTH-ARLINGTON	UPPER	N
DALLAS-FORT WORTH METROPLEX	48	439	1139.06	23104	DALLAS-FORT WORTH-ARLINGTON	UPPER	N
DALLAS-FORT WORTH METROPLEX	48	439	1139.08	23104	DALLAS-FORT WORTH-ARLINGTON	UPPER	N
DALLAS-FORT WORTH METROPLEX	48	439	1139.12	23104	DALLAS-FORT WORTH-ARLINGTON	UPPER	N
DALLAS-FORT WORTH METROPLEX	48	439	1139.16	23104	DALLAS-FORT WORTH-ARLINGTON	MIDDLE	Y
DALLAS-FORT WORTH METROPLEX	48	439	1139.17	23104	DALLAS-FORT WORTH-ARLINGTON	MIDDLE	Y
DALLAS-FORT WORTH METROPLEX	48	439	1139.18	23104	DALLAS-FORT WORTH-ARLINGTON	MODERATE	Y
DALLAS-FORT WORTH METROPLEX	48	439	1139.19	23104	DALLAS-FORT WORTH-ARLINGTON	UPPER	N
DALLAS-FORT WORTH METROPLEX	48	439	1139.20	23104	DALLAS-FORT WORTH-ARLINGTON	UPPER	N
DALLAS-FORT WORTH METROPLEX	48	439	1139.23	23104	DALLAS-FORT WORTH-ARLINGTON	MIDDLE	Y
DALLAS-FORT WORTH METROPLEX	48	439	1139.24	23104	DALLAS-FORT WORTH-ARLINGTON	MIDDLE	Y
DALLAS-FORT WORTH METROPLEX	48	439	1139.25	23104	DALLAS-FORT WORTH-ARLINGTON	MIDDLE	N
DALLAS-FORT WORTH METROPLEX	48	439	1139.30	23104	DALLAS-FORT WORTH-ARLINGTON	MIDDLE	Y
DALLAS-FORT WORTH METROPLEX	48	439	1139.31	23104	DALLAS-FORT WORTH-ARLINGTON	UPPER	Y
DALLAS-FORT WORTH METROPLEX	48	439	1139.32	23104	DALLAS-FORT WORTH-ARLINGTON	UPPER	Y
DALLAS-FORT WORTH METROPLEX	48	439	1139.33	23104	DALLAS-FORT WORTH-ARLINGTON	UPPER	N
DALLAS-FORT WORTH METROPLEX	48	439	1139.34	23104	DALLAS-FORT WORTH-ARLINGTON	NA	N
DALLAS-FORT WORTH METROPLEX	48	439	1139.35	23104	DALLAS-FORT WORTH-ARLINGTON	UPPER	N
DALLAS-FORT WORTH METROPLEX	48	439	1139.36	23104	DALLAS-FORT WORTH-ARLINGTON	UPPER	N
DALLAS-FORT WORTH METROPLEX	48	439	1139.37	23104	DALLAS-FORT WORTH-ARLINGTON	NA	N
DALLAS-FORT WORTH METROPLEX	48	439	1139.38	23104	DALLAS-FORT WORTH-ARLINGTON	UPPER	Y

*MINORITY: "Y" = 50% OR GREATER

COMERICA BANK

CENSUS TRACT LISTINGS

TEXAS

ASSESSMENT AREA

ASSESSMENT AREA	STATE	COUNTY	CENSUS TRACT	MSA/MD	MSA NAME	TRACT INCOME LEVEL	*MINORITY
DALLAS-FORT WORTH METROPLEX	48	439	1139.39	23104	DALLAS-FORT WORTH-ARLINGTON	UPPER	Y
DALLAS-FORT WORTH METROPLEX	48	439	1139.40	23104	DALLAS-FORT WORTH-ARLINGTON	UPPER	N
DALLAS-FORT WORTH METROPLEX	48	439	1139.41	23104	DALLAS-FORT WORTH-ARLINGTON	MIDDLE	N
DALLAS-FORT WORTH METROPLEX	48	439	1139.42	23104	DALLAS-FORT WORTH-ARLINGTON	MIDDLE	N
DALLAS-FORT WORTH METROPLEX	48	439	1139.43	23104	DALLAS-FORT WORTH-ARLINGTON	UPPER	N
DALLAS-FORT WORTH METROPLEX	48	439	1139.44	23104	DALLAS-FORT WORTH-ARLINGTON	UPPER	N
DALLAS-FORT WORTH METROPLEX	48	439	1139.45	23104	DALLAS-FORT WORTH-ARLINGTON	UPPER	N
DALLAS-FORT WORTH METROPLEX	48	439	1139.46	23104	DALLAS-FORT WORTH-ARLINGTON	UPPER	N
DALLAS-FORT WORTH METROPLEX	48	439	1139.47	23104	DALLAS-FORT WORTH-ARLINGTON	MIDDLE	N
DALLAS-FORT WORTH METROPLEX	48	439	1139.48	23104	DALLAS-FORT WORTH-ARLINGTON	MIDDLE	Y
DALLAS-FORT WORTH METROPLEX	48	439	1139.49	23104	DALLAS-FORT WORTH-ARLINGTON	UPPER	N
DALLAS-FORT WORTH METROPLEX	48	439	1139.50	23104	DALLAS-FORT WORTH-ARLINGTON	UPPER	N
DALLAS-FORT WORTH METROPLEX	48	439	1139.51	23104	DALLAS-FORT WORTH-ARLINGTON	MIDDLE	N
DALLAS-FORT WORTH METROPLEX	48	439	1139.52	23104	DALLAS-FORT WORTH-ARLINGTON	MIDDLE	N
DALLAS-FORT WORTH METROPLEX	48	439	1139.53	23104	DALLAS-FORT WORTH-ARLINGTON	UPPER	N
DALLAS-FORT WORTH METROPLEX	48	439	1139.54	23104	DALLAS-FORT WORTH-ARLINGTON	UPPER	N
DALLAS-FORT WORTH METROPLEX	48	439	1139.55	23104	DALLAS-FORT WORTH-ARLINGTON	UPPER	N
DALLAS-FORT WORTH METROPLEX	48	439	1139.56	23104	DALLAS-FORT WORTH-ARLINGTON	UPPER	N
DALLAS-FORT WORTH METROPLEX	48	439	1139.57	23104	DALLAS-FORT WORTH-ARLINGTON	UPPER	N
DALLAS-FORT WORTH METROPLEX	48	439	1139.58	23104	DALLAS-FORT WORTH-ARLINGTON	UPPER	N
DALLAS-FORT WORTH METROPLEX	48	439	1140.03	23104	DALLAS-FORT WORTH-ARLINGTON	MIDDLE	Y
DALLAS-FORT WORTH METROPLEX	48	439	1140.06	23104	DALLAS-FORT WORTH-ARLINGTON	MIDDLE	N
DALLAS-FORT WORTH METROPLEX	48	439	1140.09	23104	DALLAS-FORT WORTH-ARLINGTON	MIDDLE	Y
DALLAS-FORT WORTH METROPLEX	48	439	1140.10	23104	DALLAS-FORT WORTH-ARLINGTON	UPPER	Y
DALLAS-FORT WORTH METROPLEX	48	439	1140.11	23104	DALLAS-FORT WORTH-ARLINGTON	UPPER	Y
DALLAS-FORT WORTH METROPLEX	48	439	1140.12	23104	DALLAS-FORT WORTH-ARLINGTON	UPPER	Y
DALLAS-FORT WORTH METROPLEX	48	439	1140.13	23104	DALLAS-FORT WORTH-ARLINGTON	MODERATE	Y
DALLAS-FORT WORTH METROPLEX	48	439	1140.14	23104	DALLAS-FORT WORTH-ARLINGTON	MIDDLE	N
DALLAS-FORT WORTH METROPLEX	48	439	1140.15	23104	DALLAS-FORT WORTH-ARLINGTON	MIDDLE	N
DALLAS-FORT WORTH METROPLEX	48	439	1141.05	23104	DALLAS-FORT WORTH-ARLINGTON	UPPER	N
DALLAS-FORT WORTH METROPLEX	48	439	1141.06	23104	DALLAS-FORT WORTH-ARLINGTON	MIDDLE	N
DALLAS-FORT WORTH METROPLEX	48	439	1141.07	23104	DALLAS-FORT WORTH-ARLINGTON	UPPER	N
DALLAS-FORT WORTH METROPLEX	48	439	1141.08	23104	DALLAS-FORT WORTH-ARLINGTON	UPPER	N
DALLAS-FORT WORTH METROPLEX	48	439	1141.09	23104	DALLAS-FORT WORTH-ARLINGTON	UPPER	N
DALLAS-FORT WORTH METROPLEX	48	439	1141.10	23104	DALLAS-FORT WORTH-ARLINGTON	UPPER	N

*MINORITY: "Y" = 50% OR GREATER

COMERICA BANK

CENSUS TRACT LISTINGS

TEXAS

ASSESSMENT AREA

ASSESSMENT AREA	STATE	COUNTY	CENSUS TRACT	MSA/MD	MSA NAME	TRACT INCOME LEVEL	*MINORITY
DALLAS-FORT WORTH METROPLEX	48	439	1141.11	23104	DALLAS-FORT WORTH-ARLINGTON	UPPER	N
DALLAS-FORT WORTH METROPLEX	48	439	1141.12	23104	DALLAS-FORT WORTH-ARLINGTON	UPPER	N
DALLAS-FORT WORTH METROPLEX	48	439	1141.13	23104	DALLAS-FORT WORTH-ARLINGTON	MIDDLE	N
DALLAS-FORT WORTH METROPLEX	48	439	1142.03	23104	DALLAS-FORT WORTH-ARLINGTON	MODERATE	N
DALLAS-FORT WORTH METROPLEX	48	439	1142.04	23104	DALLAS-FORT WORTH-ARLINGTON	MIDDLE	N
DALLAS-FORT WORTH METROPLEX	48	439	1142.05	23104	DALLAS-FORT WORTH-ARLINGTON	MIDDLE	N
DALLAS-FORT WORTH METROPLEX	48	439	1142.06	23104	DALLAS-FORT WORTH-ARLINGTON	MIDDLE	N
DALLAS-FORT WORTH METROPLEX	48	439	1142.07	23104	DALLAS-FORT WORTH-ARLINGTON	UPPER	N
DALLAS-FORT WORTH METROPLEX	48	439	1216.05	23104	DALLAS-FORT WORTH-ARLINGTON	UPPER	N
DALLAS-FORT WORTH METROPLEX	48	439	1216.06	23104	DALLAS-FORT WORTH-ARLINGTON	UPPER	N
DALLAS-FORT WORTH METROPLEX	48	439	1216.08	23104	DALLAS-FORT WORTH-ARLINGTON	MIDDLE	N
DALLAS-FORT WORTH METROPLEX	48	439	1216.09	23104	DALLAS-FORT WORTH-ARLINGTON	UPPER	N
DALLAS-FORT WORTH METROPLEX	48	439	1216.10	23104	DALLAS-FORT WORTH-ARLINGTON	MIDDLE	N
DALLAS-FORT WORTH METROPLEX	48	439	1216.11	23104	DALLAS-FORT WORTH-ARLINGTON	MIDDLE	N
DALLAS-FORT WORTH METROPLEX	48	439	1216.12	23104	DALLAS-FORT WORTH-ARLINGTON	MIDDLE	N
DALLAS-FORT WORTH METROPLEX	48	439	1216.13	23104	DALLAS-FORT WORTH-ARLINGTON	MIDDLE	Y
DALLAS-FORT WORTH METROPLEX	48	439	1216.14	23104	DALLAS-FORT WORTH-ARLINGTON	LOW	Y
DALLAS-FORT WORTH METROPLEX	48	439	1216.15	23104	DALLAS-FORT WORTH-ARLINGTON	UPPER	Y
DALLAS-FORT WORTH METROPLEX	48	439	1217.02	23104	DALLAS-FORT WORTH-ARLINGTON	MIDDLE	Y
DALLAS-FORT WORTH METROPLEX	48	439	1217.03	23104	DALLAS-FORT WORTH-ARLINGTON	LOW	Y
DALLAS-FORT WORTH METROPLEX	48	439	1217.04	23104	DALLAS-FORT WORTH-ARLINGTON	LOW	Y
DALLAS-FORT WORTH METROPLEX	48	439	1219.04	23104	DALLAS-FORT WORTH-ARLINGTON	MODERATE	Y
DALLAS-FORT WORTH METROPLEX	48	439	1219.05	23104	DALLAS-FORT WORTH-ARLINGTON	LOW	Y
DALLAS-FORT WORTH METROPLEX	48	439	1219.06	23104	DALLAS-FORT WORTH-ARLINGTON	MODERATE	Y
DALLAS-FORT WORTH METROPLEX	48	439	1219.07	23104	DALLAS-FORT WORTH-ARLINGTON	LOW	Y
DALLAS-FORT WORTH METROPLEX	48	439	1219.08	23104	DALLAS-FORT WORTH-ARLINGTON	LOW	Y
DALLAS-FORT WORTH METROPLEX	48	439	1220.01	23104	DALLAS-FORT WORTH-ARLINGTON	MODERATE	Y
DALLAS-FORT WORTH METROPLEX	48	439	1220.02	23104	DALLAS-FORT WORTH-ARLINGTON	MODERATE	Y
DALLAS-FORT WORTH METROPLEX	48	439	1221.00	23104	DALLAS-FORT WORTH-ARLINGTON	MODERATE	Y
DALLAS-FORT WORTH METROPLEX	48	439	1222.00	23104	DALLAS-FORT WORTH-ARLINGTON	LOW	Y
DALLAS-FORT WORTH METROPLEX	48	439	1223.00	23104	DALLAS-FORT WORTH-ARLINGTON	MODERATE	Y
DALLAS-FORT WORTH METROPLEX	48	439	1224.01	23104	DALLAS-FORT WORTH-ARLINGTON	LOW	Y
DALLAS-FORT WORTH METROPLEX	48	439	1224.02	23104	DALLAS-FORT WORTH-ARLINGTON	MIDDLE	Y
DALLAS-FORT WORTH METROPLEX	48	439	1225.00	23104	DALLAS-FORT WORTH-ARLINGTON	MIDDLE	N
DALLAS-FORT WORTH METROPLEX	48	439	1226.00	23104	DALLAS-FORT WORTH-ARLINGTON	MIDDLE	N

*MINORITY: "Y" = 50% OR GREATER

COMERICA BANK

CENSUS TRACT LISTINGS

TEXAS

ASSESSMENT AREA

ASSESSMENT AREA	STATE	COUNTY	CENSUS TRACT	MSA/MD	MSA NAME	TRACT INCOME LEVEL	*MINORITY
DALLAS-FORT WORTH METROPLEX	48	439	1227.01	23104	DALLAS-FORT WORTH-ARLINGTON	MIDDLE	Y
DALLAS-FORT WORTH METROPLEX	48	439	1227.02	23104	DALLAS-FORT WORTH-ARLINGTON	MIDDLE	N
DALLAS-FORT WORTH METROPLEX	48	439	1228.01	23104	DALLAS-FORT WORTH-ARLINGTON	LOW	Y
DALLAS-FORT WORTH METROPLEX	48	439	1228.02	23104	DALLAS-FORT WORTH-ARLINGTON	LOW	Y
DALLAS-FORT WORTH METROPLEX	48	439	1229.01	23104	DALLAS-FORT WORTH-ARLINGTON	MODERATE	Y
DALLAS-FORT WORTH METROPLEX	48	439	1229.02	23104	DALLAS-FORT WORTH-ARLINGTON	MODERATE	Y
DALLAS-FORT WORTH METROPLEX	48	439	1230.01	23104	DALLAS-FORT WORTH-ARLINGTON	MIDDLE	N
DALLAS-FORT WORTH METROPLEX	48	439	1230.02	23104	DALLAS-FORT WORTH-ARLINGTON	UPPER	N
DALLAS-FORT WORTH METROPLEX	48	439	1231.00	23104	DALLAS-FORT WORTH-ARLINGTON	LOW	Y
DALLAS-FORT WORTH METROPLEX	48	439	1232.00	23104	DALLAS-FORT WORTH-ARLINGTON	LOW	Y
DALLAS-FORT WORTH METROPLEX	48	439	1233.01	23104	DALLAS-FORT WORTH-ARLINGTON	UPPER	N
DALLAS-FORT WORTH METROPLEX	48	439	1233.02	23104	DALLAS-FORT WORTH-ARLINGTON	UPPER	Y
DALLAS-FORT WORTH METROPLEX	48	439	1235.00	23104	DALLAS-FORT WORTH-ARLINGTON	LOW	Y
DALLAS-FORT WORTH METROPLEX	48	439	1236.00	23104	DALLAS-FORT WORTH-ARLINGTON	LOW	Y
DALLAS-FORT WORTH METROPLEX	48	439	1237.00	23104	DALLAS-FORT WORTH-ARLINGTON	UPPER	N
DALLAS-FORT WORTH METROPLEX	48	439	9800.00	23104	DALLAS-FORT WORTH-ARLINGTON	NA	Y
HOUSTON	48	039	6601.00	26420	HOUSTON-PASADENA-THE WOODLANDS	UPPER	N
HOUSTON	48	039	6602.00	26420	HOUSTON-PASADENA-THE WOODLANDS	UPPER	N
HOUSTON	48	039	6603.01	26420	HOUSTON-PASADENA-THE WOODLANDS	MIDDLE	Y
HOUSTON	48	039	6603.02	26420	HOUSTON-PASADENA-THE WOODLANDS	UPPER	N
HOUSTON	48	039	6603.03	26420	HOUSTON-PASADENA-THE WOODLANDS	UPPER	N
HOUSTON	48	039	6604.01	26420	HOUSTON-PASADENA-THE WOODLANDS	MIDDLE	Y
HOUSTON	48	039	6604.02	26420	HOUSTON-PASADENA-THE WOODLANDS	UPPER	Y
HOUSTON	48	039	6604.03	26420	HOUSTON-PASADENA-THE WOODLANDS	UPPER	Y
HOUSTON	48	039	6605.01	26420	HOUSTON-PASADENA-THE WOODLANDS	UPPER	Y
HOUSTON	48	039	6605.02	26420	HOUSTON-PASADENA-THE WOODLANDS	UPPER	Y
HOUSTON	48	039	6605.03	26420	HOUSTON-PASADENA-THE WOODLANDS	MIDDLE	Y
HOUSTON	48	039	6605.04	26420	HOUSTON-PASADENA-THE WOODLANDS	MIDDLE	Y
HOUSTON	48	039	6606.03	26420	HOUSTON-PASADENA-THE WOODLANDS	UPPER	Y
HOUSTON	48	039	6606.04	26420	HOUSTON-PASADENA-THE WOODLANDS	UPPER	Y
HOUSTON	48	039	6606.05	26420	HOUSTON-PASADENA-THE WOODLANDS	UPPER	Y
HOUSTON	48	039	6606.06	26420	HOUSTON-PASADENA-THE WOODLANDS	UPPER	Y
HOUSTON	48	039	6606.07	26420	HOUSTON-PASADENA-THE WOODLANDS	NA	Y
HOUSTON	48	039	6606.08	26420	HOUSTON-PASADENA-THE WOODLANDS	MIDDLE	N
HOUSTON	48	039	6606.09	26420	HOUSTON-PASADENA-THE WOODLANDS	UPPER	Y

*MINORITY: "Y" = 50% OR GREATER

COMERICA BANK

CENSUS TRACT LISTINGS

TEXAS

ASSESSMENT AREA

ASSESSMENT AREA	STATE	COUNTY	CENSUS TRACT	MSA/MD	MSA NAME	TRACT INCOME LEVEL	*MINORITY
HOUSTON	48	039	6606.10	26420	HOUSTON-PASADENA-THE WOODLANDS	UPPER	Y
HOUSTON	48	039	6606.11	26420	HOUSTON-PASADENA-THE WOODLANDS	UPPER	Y
HOUSTON	48	039	6606.12	26420	HOUSTON-PASADENA-THE WOODLANDS	UPPER	Y
HOUSTON	48	039	6606.13	26420	HOUSTON-PASADENA-THE WOODLANDS	UPPER	Y
HOUSTON	48	039	6606.14	26420	HOUSTON-PASADENA-THE WOODLANDS	UPPER	Y
HOUSTON	48	039	6606.15	26420	HOUSTON-PASADENA-THE WOODLANDS	UPPER	Y
HOUSTON	48	039	6606.16	26420	HOUSTON-PASADENA-THE WOODLANDS	MIDDLE	Y
HOUSTON	48	039	6607.03	26420	HOUSTON-PASADENA-THE WOODLANDS	UPPER	Y
HOUSTON	48	039	6607.04	26420	HOUSTON-PASADENA-THE WOODLANDS	UPPER	Y
HOUSTON	48	039	6607.05	26420	HOUSTON-PASADENA-THE WOODLANDS	UPPER	Y
HOUSTON	48	039	6607.06	26420	HOUSTON-PASADENA-THE WOODLANDS	UPPER	Y
HOUSTON	48	039	6607.07	26420	HOUSTON-PASADENA-THE WOODLANDS	UPPER	Y
HOUSTON	48	039	6607.08	26420	HOUSTON-PASADENA-THE WOODLANDS	UPPER	Y
HOUSTON	48	039	6608.03	26420	HOUSTON-PASADENA-THE WOODLANDS	UPPER	Y
HOUSTON	48	039	6608.04	26420	HOUSTON-PASADENA-THE WOODLANDS	UPPER	Y
HOUSTON	48	039	6608.05	26420	HOUSTON-PASADENA-THE WOODLANDS	UPPER	Y
HOUSTON	48	039	6608.06	26420	HOUSTON-PASADENA-THE WOODLANDS	MIDDLE	Y
HOUSTON	48	039	6609.01	26420	HOUSTON-PASADENA-THE WOODLANDS	MIDDLE	Y
HOUSTON	48	039	6609.02	26420	HOUSTON-PASADENA-THE WOODLANDS	MIDDLE	Y
HOUSTON	48	039	6610.00	26420	HOUSTON-PASADENA-THE WOODLANDS	UPPER	N
HOUSTON	48	039	6611.00	26420	HOUSTON-PASADENA-THE WOODLANDS	MODERATE	Y
HOUSTON	48	039	6612.00	26420	HOUSTON-PASADENA-THE WOODLANDS	LOW	N
HOUSTON	48	039	6613.00	26420	HOUSTON-PASADENA-THE WOODLANDS	MODERATE	Y
HOUSTON	48	039	6614.00	26420	HOUSTON-PASADENA-THE WOODLANDS	MODERATE	N
HOUSTON	48	039	6615.01	26420	HOUSTON-PASADENA-THE WOODLANDS	MIDDLE	N
HOUSTON	48	039	6615.02	26420	HOUSTON-PASADENA-THE WOODLANDS	MIDDLE	N
HOUSTON	48	039	6616.01	26420	HOUSTON-PASADENA-THE WOODLANDS	MIDDLE	N
HOUSTON	48	039	6616.02	26420	HOUSTON-PASADENA-THE WOODLANDS	MIDDLE	Y
HOUSTON	48	039	6617.00	26420	HOUSTON-PASADENA-THE WOODLANDS	MIDDLE	N
HOUSTON	48	039	6618.00	26420	HOUSTON-PASADENA-THE WOODLANDS	UPPER	Y
HOUSTON	48	039	6619.01	26420	HOUSTON-PASADENA-THE WOODLANDS	MIDDLE	Y
HOUSTON	48	039	6619.02	26420	HOUSTON-PASADENA-THE WOODLANDS	MIDDLE	Y
HOUSTON	48	039	6620.00	26420	HOUSTON-PASADENA-THE WOODLANDS	MIDDLE	N
HOUSTON	48	039	6621.00	26420	HOUSTON-PASADENA-THE WOODLANDS	MIDDLE	Y
HOUSTON	48	039	6622.00	26420	HOUSTON-PASADENA-THE WOODLANDS	UPPER	N

*MINORITY: "Y" = 50% OR GREATER

COMERICA BANK

CENSUS TRACT LISTINGS

TEXAS

ASSESSMENT AREA

ASSESSMENT AREA	STATE	COUNTY	CENSUS TRACT	MSA/MD	MSA NAME	TRACT INCOME LEVEL	*MINORITY
HOUSTON	48	039	6623.00	26420	HOUSTON-PASADENA-THE WOODLANDS	MIDDLE	N
HOUSTON	48	039	6624.00	26420	HOUSTON-PASADENA-THE WOODLANDS	MIDDLE	N
HOUSTON	48	039	6625.00	26420	HOUSTON-PASADENA-THE WOODLANDS	UPPER	N
HOUSTON	48	039	6626.00	26420	HOUSTON-PASADENA-THE WOODLANDS	MIDDLE	N
HOUSTON	48	039	6627.00	26420	HOUSTON-PASADENA-THE WOODLANDS	MIDDLE	N
HOUSTON	48	039	6628.00	26420	HOUSTON-PASADENA-THE WOODLANDS	MIDDLE	N
HOUSTON	48	039	6629.00	26420	HOUSTON-PASADENA-THE WOODLANDS	MIDDLE	N
HOUSTON	48	039	6630.00	26420	HOUSTON-PASADENA-THE WOODLANDS	MIDDLE	N
HOUSTON	48	039	6631.00	26420	HOUSTON-PASADENA-THE WOODLANDS	UPPER	N
HOUSTON	48	039	6632.00	26420	HOUSTON-PASADENA-THE WOODLANDS	MIDDLE	N
HOUSTON	48	039	6633.00	26420	HOUSTON-PASADENA-THE WOODLANDS	MODERATE	Y
HOUSTON	48	039	6634.00	26420	HOUSTON-PASADENA-THE WOODLANDS	MIDDLE	N
HOUSTON	48	039	6635.00	26420	HOUSTON-PASADENA-THE WOODLANDS	MIDDLE	N
HOUSTON	48	039	6636.00	26420	HOUSTON-PASADENA-THE WOODLANDS	UPPER	N
HOUSTON	48	039	6637.00	26420	HOUSTON-PASADENA-THE WOODLANDS	MIDDLE	Y
HOUSTON	48	039	6638.00	26420	HOUSTON-PASADENA-THE WOODLANDS	MODERATE	Y
HOUSTON	48	039	6639.00	26420	HOUSTON-PASADENA-THE WOODLANDS	MODERATE	Y
HOUSTON	48	039	6640.00	26420	HOUSTON-PASADENA-THE WOODLANDS	MIDDLE	Y
HOUSTON	48	039	6641.00	26420	HOUSTON-PASADENA-THE WOODLANDS	MIDDLE	Y
HOUSTON	48	039	6642.00	26420	HOUSTON-PASADENA-THE WOODLANDS	MIDDLE	N
HOUSTON	48	039	6643.00	26420	HOUSTON-PASADENA-THE WOODLANDS	MODERATE	Y
HOUSTON	48	039	6644.00	26420	HOUSTON-PASADENA-THE WOODLANDS	MODERATE	Y
HOUSTON	48	039	6645.01	26420	HOUSTON-PASADENA-THE WOODLANDS	MIDDLE	N
HOUSTON	48	039	9900.00	26420	HOUSTON-PASADENA-THE WOODLANDS	NA	NA
HOUSTON	48	157	6701.01	26420	HOUSTON-PASADENA-THE WOODLANDS	MODERATE	Y
HOUSTON	48	157	6701.02	26420	HOUSTON-PASADENA-THE WOODLANDS	MODERATE	Y
HOUSTON	48	157	6702.01	26420	HOUSTON-PASADENA-THE WOODLANDS	MIDDLE	Y
HOUSTON	48	157	6702.02	26420	HOUSTON-PASADENA-THE WOODLANDS	MODERATE	Y
HOUSTON	48	157	6703.00	26420	HOUSTON-PASADENA-THE WOODLANDS	MODERATE	Y
HOUSTON	48	157	6704.00	26420	HOUSTON-PASADENA-THE WOODLANDS	MIDDLE	Y
HOUSTON	48	157	6705.00	26420	HOUSTON-PASADENA-THE WOODLANDS	MODERATE	Y
HOUSTON	48	157	6706.02	26420	HOUSTON-PASADENA-THE WOODLANDS	MODERATE	Y
HOUSTON	48	157	6706.03	26420	HOUSTON-PASADENA-THE WOODLANDS	MIDDLE	Y
HOUSTON	48	157	6706.04	26420	HOUSTON-PASADENA-THE WOODLANDS	MIDDLE	Y
HOUSTON	48	157	6707.00	26420	HOUSTON-PASADENA-THE WOODLANDS	UPPER	Y

*MINORITY: "Y" = 50% OR GREATER

COMERICA BANK

CENSUS TRACT LISTINGS

TEXAS

ASSESSMENT AREA

ASSESSMENT AREA	STATE	COUNTY	CENSUS TRACT	MSA/MD	MSA NAME	TRACT INCOME LEVEL	*MINORITY
HOUSTON	48	157	6708.01	26420	HOUSTON-PASADENA-THE WOODLANDS	MIDDLE	Y
HOUSTON	48	157	6708.02	26420	HOUSTON-PASADENA-THE WOODLANDS	MODERATE	Y
HOUSTON	48	157	6708.03	26420	HOUSTON-PASADENA-THE WOODLANDS	MIDDLE	Y
HOUSTON	48	157	6708.04	26420	HOUSTON-PASADENA-THE WOODLANDS	MIDDLE	Y
HOUSTON	48	157	6709.02	26420	HOUSTON-PASADENA-THE WOODLANDS	UPPER	Y
HOUSTON	48	157	6709.03	26420	HOUSTON-PASADENA-THE WOODLANDS	UPPER	Y
HOUSTON	48	157	6709.04	26420	HOUSTON-PASADENA-THE WOODLANDS	UPPER	Y
HOUSTON	48	157	6710.01	26420	HOUSTON-PASADENA-THE WOODLANDS	MIDDLE	Y
HOUSTON	48	157	6710.02	26420	HOUSTON-PASADENA-THE WOODLANDS	MIDDLE	Y
HOUSTON	48	157	6711.01	26420	HOUSTON-PASADENA-THE WOODLANDS	MIDDLE	Y
HOUSTON	48	157	6711.02	26420	HOUSTON-PASADENA-THE WOODLANDS	MODERATE	Y
HOUSTON	48	157	6712.00	26420	HOUSTON-PASADENA-THE WOODLANDS	MODERATE	Y
HOUSTON	48	157	6713.00	26420	HOUSTON-PASADENA-THE WOODLANDS	MODERATE	Y
HOUSTON	48	157	6714.01	26420	HOUSTON-PASADENA-THE WOODLANDS	MODERATE	Y
HOUSTON	48	157	6714.02	26420	HOUSTON-PASADENA-THE WOODLANDS	MODERATE	Y
HOUSTON	48	157	6715.01	26420	HOUSTON-PASADENA-THE WOODLANDS	UPPER	Y
HOUSTON	48	157	6715.02	26420	HOUSTON-PASADENA-THE WOODLANDS	UPPER	Y
HOUSTON	48	157	6716.01	26420	HOUSTON-PASADENA-THE WOODLANDS	MIDDLE	Y
HOUSTON	48	157	6716.02	26420	HOUSTON-PASADENA-THE WOODLANDS	UPPER	Y
HOUSTON	48	157	6717.00	26420	HOUSTON-PASADENA-THE WOODLANDS	UPPER	N
HOUSTON	48	157	6718.00	26420	HOUSTON-PASADENA-THE WOODLANDS	MIDDLE	Y
HOUSTON	48	157	6719.00	26420	HOUSTON-PASADENA-THE WOODLANDS	MIDDLE	Y
HOUSTON	48	157	6720.02	26420	HOUSTON-PASADENA-THE WOODLANDS	MIDDLE	Y
HOUSTON	48	157	6720.03	26420	HOUSTON-PASADENA-THE WOODLANDS	UPPER	Y
HOUSTON	48	157	6720.04	26420	HOUSTON-PASADENA-THE WOODLANDS	MIDDLE	Y
HOUSTON	48	157	6721.00	26420	HOUSTON-PASADENA-THE WOODLANDS	UPPER	N
HOUSTON	48	157	6722.01	26420	HOUSTON-PASADENA-THE WOODLANDS	UPPER	Y
HOUSTON	48	157	6722.02	26420	HOUSTON-PASADENA-THE WOODLANDS	UPPER	N
HOUSTON	48	157	6723.03	26420	HOUSTON-PASADENA-THE WOODLANDS	MIDDLE	Y
HOUSTON	48	157	6723.04	26420	HOUSTON-PASADENA-THE WOODLANDS	MIDDLE	Y
HOUSTON	48	157	6723.05	26420	HOUSTON-PASADENA-THE WOODLANDS	UPPER	Y
HOUSTON	48	157	6723.06	26420	HOUSTON-PASADENA-THE WOODLANDS	UPPER	N
HOUSTON	48	157	6724.01	26420	HOUSTON-PASADENA-THE WOODLANDS	UPPER	Y
HOUSTON	48	157	6724.02	26420	HOUSTON-PASADENA-THE WOODLANDS	MIDDLE	Y
HOUSTON	48	157	6725.00	26420	HOUSTON-PASADENA-THE WOODLANDS	MODERATE	Y

*MINORITY: "Y" = 50% OR GREATER

COMERICA BANK

CENSUS TRACT LISTINGS

TEXAS

ASSESSMENT AREA

ASSESSMENT AREA	STATE	COUNTY	CENSUS TRACT	MSA/MD	MSA NAME	TRACT INCOME LEVEL	*MINORITY
HOUSTON	48	157	6726.02	26420	HOUSTON-PASADENA-THE WOODLANDS	MIDDLE	Y
HOUSTON	48	157	6726.03	26420	HOUSTON-PASADENA-THE WOODLANDS	MODERATE	Y
HOUSTON	48	157	6726.04	26420	HOUSTON-PASADENA-THE WOODLANDS	MIDDLE	Y
HOUSTON	48	157	6727.01	26420	HOUSTON-PASADENA-THE WOODLANDS	MODERATE	Y
HOUSTON	48	157	6727.02	26420	HOUSTON-PASADENA-THE WOODLANDS	MIDDLE	Y
HOUSTON	48	157	6727.03	26420	HOUSTON-PASADENA-THE WOODLANDS	MIDDLE	Y
HOUSTON	48	157	6728.01	26420	HOUSTON-PASADENA-THE WOODLANDS	UPPER	Y
HOUSTON	48	157	6728.02	26420	HOUSTON-PASADENA-THE WOODLANDS	MIDDLE	Y
HOUSTON	48	157	6729.01	26420	HOUSTON-PASADENA-THE WOODLANDS	UPPER	Y
HOUSTON	48	157	6729.02	26420	HOUSTON-PASADENA-THE WOODLANDS	UPPER	Y
HOUSTON	48	157	6729.03	26420	HOUSTON-PASADENA-THE WOODLANDS	UPPER	Y
HOUSTON	48	157	6729.04	26420	HOUSTON-PASADENA-THE WOODLANDS	MODERATE	Y
HOUSTON	48	157	6729.05	26420	HOUSTON-PASADENA-THE WOODLANDS	MIDDLE	Y
HOUSTON	48	157	6729.06	26420	HOUSTON-PASADENA-THE WOODLANDS	UPPER	Y
HOUSTON	48	157	6729.07	26420	HOUSTON-PASADENA-THE WOODLANDS	MIDDLE	Y
HOUSTON	48	157	6730.04	26420	HOUSTON-PASADENA-THE WOODLANDS	UPPER	N
HOUSTON	48	157	6730.05	26420	HOUSTON-PASADENA-THE WOODLANDS	UPPER	N
HOUSTON	48	157	6730.06	26420	HOUSTON-PASADENA-THE WOODLANDS	UPPER	Y
HOUSTON	48	157	6730.07	26420	HOUSTON-PASADENA-THE WOODLANDS	UPPER	Y
HOUSTON	48	157	6730.08	26420	HOUSTON-PASADENA-THE WOODLANDS	UPPER	N
HOUSTON	48	157	6730.09	26420	HOUSTON-PASADENA-THE WOODLANDS	UPPER	Y
HOUSTON	48	157	6730.10	26420	HOUSTON-PASADENA-THE WOODLANDS	UPPER	Y
HOUSTON	48	157	6731.03	26420	HOUSTON-PASADENA-THE WOODLANDS	UPPER	N
HOUSTON	48	157	6731.04	26420	HOUSTON-PASADENA-THE WOODLANDS	UPPER	Y
HOUSTON	48	157	6731.05	26420	HOUSTON-PASADENA-THE WOODLANDS	UPPER	Y
HOUSTON	48	157	6731.06	26420	HOUSTON-PASADENA-THE WOODLANDS	UPPER	N
HOUSTON	48	157	6731.07	26420	HOUSTON-PASADENA-THE WOODLANDS	UPPER	Y
HOUSTON	48	157	6731.08	26420	HOUSTON-PASADENA-THE WOODLANDS	UPPER	Y
HOUSTON	48	157	6731.09	26420	HOUSTON-PASADENA-THE WOODLANDS	UPPER	Y
HOUSTON	48	157	6731.10	26420	HOUSTON-PASADENA-THE WOODLANDS	UPPER	Y
HOUSTON	48	157	6731.11	26420	HOUSTON-PASADENA-THE WOODLANDS	UPPER	Y
HOUSTON	48	157	6731.12	26420	HOUSTON-PASADENA-THE WOODLANDS	UPPER	Y
HOUSTON	48	157	6731.13	26420	HOUSTON-PASADENA-THE WOODLANDS	UPPER	Y
HOUSTON	48	157	6732.01	26420	HOUSTON-PASADENA-THE WOODLANDS	UPPER	N
HOUSTON	48	157	6732.02	26420	HOUSTON-PASADENA-THE WOODLANDS	UPPER	Y

*MINORITY: "Y" = 50% OR GREATER

COMERICA BANK

CENSUS TRACT LISTINGS

TEXAS

ASSESSMENT AREA

ASSESSMENT AREA	STATE	COUNTY	CENSUS TRACT	MSA/MD	MSA NAME	TRACT INCOME LEVEL	*MINORITY
HOUSTON	48	157	6733.00	26420	HOUSTON-PASADENA-THE WOODLANDS	UPPER	N
HOUSTON	48	157	6734.01	26420	HOUSTON-PASADENA-THE WOODLANDS	UPPER	Y
HOUSTON	48	157	6734.02	26420	HOUSTON-PASADENA-THE WOODLANDS	UPPER	Y
HOUSTON	48	157	6734.03	26420	HOUSTON-PASADENA-THE WOODLANDS	UPPER	Y
HOUSTON	48	157	6734.04	26420	HOUSTON-PASADENA-THE WOODLANDS	UPPER	N
HOUSTON	48	157	6735.01	26420	HOUSTON-PASADENA-THE WOODLANDS	MIDDLE	Y
HOUSTON	48	157	6735.02	26420	HOUSTON-PASADENA-THE WOODLANDS	UPPER	N
HOUSTON	48	157	6736.00	26420	HOUSTON-PASADENA-THE WOODLANDS	UPPER	N
HOUSTON	48	157	6737.00	26420	HOUSTON-PASADENA-THE WOODLANDS	NA	Y
HOUSTON	48	157	6738.01	26420	HOUSTON-PASADENA-THE WOODLANDS	UPPER	Y
HOUSTON	48	157	6738.02	26420	HOUSTON-PASADENA-THE WOODLANDS	UPPER	Y
HOUSTON	48	157	6739.02	26420	HOUSTON-PASADENA-THE WOODLANDS	UPPER	Y
HOUSTON	48	157	6739.03	26420	HOUSTON-PASADENA-THE WOODLANDS	UPPER	Y
HOUSTON	48	157	6739.04	26420	HOUSTON-PASADENA-THE WOODLANDS	UPPER	Y
HOUSTON	48	157	6740.01	26420	HOUSTON-PASADENA-THE WOODLANDS	UPPER	Y
HOUSTON	48	157	6740.02	26420	HOUSTON-PASADENA-THE WOODLANDS	MIDDLE	Y
HOUSTON	48	157	6741.00	26420	HOUSTON-PASADENA-THE WOODLANDS	UPPER	Y
HOUSTON	48	157	6742.00	26420	HOUSTON-PASADENA-THE WOODLANDS	UPPER	Y
HOUSTON	48	157	6743.01	26420	HOUSTON-PASADENA-THE WOODLANDS	UPPER	Y
HOUSTON	48	157	6743.02	26420	HOUSTON-PASADENA-THE WOODLANDS	UPPER	Y
HOUSTON	48	157	6744.01	26420	HOUSTON-PASADENA-THE WOODLANDS	UPPER	Y
HOUSTON	48	157	6744.02	26420	HOUSTON-PASADENA-THE WOODLANDS	UPPER	Y
HOUSTON	48	157	6744.03	26420	HOUSTON-PASADENA-THE WOODLANDS	UPPER	Y
HOUSTON	48	157	6744.04	26420	HOUSTON-PASADENA-THE WOODLANDS	UPPER	Y
HOUSTON	48	157	6745.03	26420	HOUSTON-PASADENA-THE WOODLANDS	UPPER	Y
HOUSTON	48	157	6745.04	26420	HOUSTON-PASADENA-THE WOODLANDS	UPPER	Y
HOUSTON	48	157	6745.05	26420	HOUSTON-PASADENA-THE WOODLANDS	UPPER	Y
HOUSTON	48	157	6745.06	26420	HOUSTON-PASADENA-THE WOODLANDS	MIDDLE	Y
HOUSTON	48	157	6745.07	26420	HOUSTON-PASADENA-THE WOODLANDS	UPPER	Y
HOUSTON	48	157	6745.08	26420	HOUSTON-PASADENA-THE WOODLANDS	UPPER	Y
HOUSTON	48	157	6746.01	26420	HOUSTON-PASADENA-THE WOODLANDS	UPPER	N
HOUSTON	48	157	6746.02	26420	HOUSTON-PASADENA-THE WOODLANDS	UPPER	N
HOUSTON	48	157	6746.03	26420	HOUSTON-PASADENA-THE WOODLANDS	UPPER	Y
HOUSTON	48	157	6746.04	26420	HOUSTON-PASADENA-THE WOODLANDS	UPPER	Y
HOUSTON	48	157	6747.01	26420	HOUSTON-PASADENA-THE WOODLANDS	UPPER	Y

*MINORITY: "Y" = 50% OR GREATER

COMERICA BANK

CENSUS TRACT LISTINGS

TEXAS

ASSESSMENT AREA

ASSESSMENT AREA	STATE	COUNTY	CENSUS TRACT	MSA/MD	MSA NAME	TRACT INCOME LEVEL	*MINORITY
HOUSTON	48	157	6747.02	26420	HOUSTON-PASADENA-THE WOODLANDS	UPPER	Y
HOUSTON	48	157	6748.00	26420	HOUSTON-PASADENA-THE WOODLANDS	MODERATE	Y
HOUSTON	48	157	6749.00	26420	HOUSTON-PASADENA-THE WOODLANDS	MODERATE	Y
HOUSTON	48	157	6750.00	26420	HOUSTON-PASADENA-THE WOODLANDS	LOW	Y
HOUSTON	48	157	6751.01	26420	HOUSTON-PASADENA-THE WOODLANDS	MODERATE	Y
HOUSTON	48	157	6751.02	26420	HOUSTON-PASADENA-THE WOODLANDS	MODERATE	Y
HOUSTON	48	157	6752.00	26420	HOUSTON-PASADENA-THE WOODLANDS	MODERATE	Y
HOUSTON	48	157	6753.00	26420	HOUSTON-PASADENA-THE WOODLANDS	MODERATE	Y
HOUSTON	48	157	6754.01	26420	HOUSTON-PASADENA-THE WOODLANDS	MIDDLE	Y
HOUSTON	48	157	6754.02	26420	HOUSTON-PASADENA-THE WOODLANDS	MODERATE	Y
HOUSTON	48	157	6755.01	26420	HOUSTON-PASADENA-THE WOODLANDS	MIDDLE	Y
HOUSTON	48	157	6755.02	26420	HOUSTON-PASADENA-THE WOODLANDS	MIDDLE	Y
HOUSTON	48	157	6755.03	26420	HOUSTON-PASADENA-THE WOODLANDS	UPPER	Y
HOUSTON	48	157	6756.00	26420	HOUSTON-PASADENA-THE WOODLANDS	MIDDLE	N
HOUSTON	48	157	6757.01	26420	HOUSTON-PASADENA-THE WOODLANDS	MIDDLE	N
HOUSTON	48	157	6757.02	26420	HOUSTON-PASADENA-THE WOODLANDS	MIDDLE	N
HOUSTON	48	157	6758.00	26420	HOUSTON-PASADENA-THE WOODLANDS	MODERATE	Y
HOUSTON	48	167	7201.00	26420	HOUSTON-PASADENA-THE WOODLANDS	UPPER	N
HOUSTON	48	167	7202.00	26420	HOUSTON-PASADENA-THE WOODLANDS	UPPER	N
HOUSTON	48	167	7203.01	26420	HOUSTON-PASADENA-THE WOODLANDS	UPPER	N
HOUSTON	48	167	7203.02	26420	HOUSTON-PASADENA-THE WOODLANDS	UPPER	N
HOUSTON	48	167	7204.00	26420	HOUSTON-PASADENA-THE WOODLANDS	UPPER	N
HOUSTON	48	167	7205.01	26420	HOUSTON-PASADENA-THE WOODLANDS	UPPER	N
HOUSTON	48	167	7205.04	26420	HOUSTON-PASADENA-THE WOODLANDS	UPPER	N
HOUSTON	48	167	7205.05	26420	HOUSTON-PASADENA-THE WOODLANDS	UPPER	N
HOUSTON	48	167	7205.06	26420	HOUSTON-PASADENA-THE WOODLANDS	UPPER	N
HOUSTON	48	167	7205.07	26420	HOUSTON-PASADENA-THE WOODLANDS	UPPER	N
HOUSTON	48	167	7205.08	26420	HOUSTON-PASADENA-THE WOODLANDS	MIDDLE	N
HOUSTON	48	167	7205.09	26420	HOUSTON-PASADENA-THE WOODLANDS	MIDDLE	N
HOUSTON	48	167	7205.10	26420	HOUSTON-PASADENA-THE WOODLANDS	UPPER	N
HOUSTON	48	167	7205.11	26420	HOUSTON-PASADENA-THE WOODLANDS	UPPER	N
HOUSTON	48	167	7205.12	26420	HOUSTON-PASADENA-THE WOODLANDS	UPPER	N
HOUSTON	48	167	7206.01	26420	HOUSTON-PASADENA-THE WOODLANDS	UPPER	N
HOUSTON	48	167	7206.02	26420	HOUSTON-PASADENA-THE WOODLANDS	UPPER	N
HOUSTON	48	167	7206.03	26420	HOUSTON-PASADENA-THE WOODLANDS	UPPER	N

*MINORITY: "Y" = 50% OR GREATER

COMERICA BANK

CENSUS TRACT LISTINGS

TEXAS

ASSESSMENT AREA

ASSESSMENT AREA	STATE	COUNTY	CENSUS TRACT	MSA/MD	MSA NAME	TRACT INCOME LEVEL	*MINORITY
HOUSTON	48	167	7206.04	26420	HOUSTON-PASADENA-THE WOODLANDS	UPPER	N
HOUSTON	48	167	7206.05	26420	HOUSTON-PASADENA-THE WOODLANDS	UPPER	N
HOUSTON	48	167	7207.01	26420	HOUSTON-PASADENA-THE WOODLANDS	UPPER	N
HOUSTON	48	167	7207.02	26420	HOUSTON-PASADENA-THE WOODLANDS	UPPER	N
HOUSTON	48	167	7207.03	26420	HOUSTON-PASADENA-THE WOODLANDS	UPPER	N
HOUSTON	48	167	7208.00	26420	HOUSTON-PASADENA-THE WOODLANDS	MIDDLE	Y
HOUSTON	48	167	7209.00	26420	HOUSTON-PASADENA-THE WOODLANDS	MIDDLE	Y
HOUSTON	48	167	7210.00	26420	HOUSTON-PASADENA-THE WOODLANDS	MIDDLE	N
HOUSTON	48	167	7211.01	26420	HOUSTON-PASADENA-THE WOODLANDS	UPPER	Y
HOUSTON	48	167	7211.02	26420	HOUSTON-PASADENA-THE WOODLANDS	MODERATE	Y
HOUSTON	48	167	7211.03	26420	HOUSTON-PASADENA-THE WOODLANDS	MIDDLE	Y
HOUSTON	48	167	7212.03	26420	HOUSTON-PASADENA-THE WOODLANDS	MIDDLE	N
HOUSTON	48	167	7212.04	26420	HOUSTON-PASADENA-THE WOODLANDS	UPPER	N
HOUSTON	48	167	7212.05	26420	HOUSTON-PASADENA-THE WOODLANDS	MIDDLE	N
HOUSTON	48	167	7212.06	26420	HOUSTON-PASADENA-THE WOODLANDS	UPPER	N
HOUSTON	48	167	7212.07	26420	HOUSTON-PASADENA-THE WOODLANDS	UPPER	N
HOUSTON	48	167	7212.08	26420	HOUSTON-PASADENA-THE WOODLANDS	UPPER	N
HOUSTON	48	167	7212.09	26420	HOUSTON-PASADENA-THE WOODLANDS	UPPER	Y
HOUSTON	48	167	7212.10	26420	HOUSTON-PASADENA-THE WOODLANDS	UPPER	N
HOUSTON	48	167	7212.11	26420	HOUSTON-PASADENA-THE WOODLANDS	UPPER	N
HOUSTON	48	167	7213.01	26420	HOUSTON-PASADENA-THE WOODLANDS	MIDDLE	N
HOUSTON	48	167	7213.02	26420	HOUSTON-PASADENA-THE WOODLANDS	UPPER	N
HOUSTON	48	167	7214.01	26420	HOUSTON-PASADENA-THE WOODLANDS	UPPER	N
HOUSTON	48	167	7214.02	26420	HOUSTON-PASADENA-THE WOODLANDS	LOW	N
HOUSTON	48	167	7214.03	26420	HOUSTON-PASADENA-THE WOODLANDS	UPPER	N
HOUSTON	48	167	7215.01	26420	HOUSTON-PASADENA-THE WOODLANDS	UPPER	N
HOUSTON	48	167	7215.02	26420	HOUSTON-PASADENA-THE WOODLANDS	UPPER	N
HOUSTON	48	167	7215.03	26420	HOUSTON-PASADENA-THE WOODLANDS	UPPER	N
HOUSTON	48	167	7216.00	26420	HOUSTON-PASADENA-THE WOODLANDS	MODERATE	N
HOUSTON	48	167	7217.01	26420	HOUSTON-PASADENA-THE WOODLANDS	LOW	Y
HOUSTON	48	167	7217.02	26420	HOUSTON-PASADENA-THE WOODLANDS	MODERATE	Y
HOUSTON	48	167	7217.03	26420	HOUSTON-PASADENA-THE WOODLANDS	MIDDLE	N
HOUSTON	48	167	7218.00	26420	HOUSTON-PASADENA-THE WOODLANDS	MIDDLE	N
HOUSTON	48	167	7219.01	26420	HOUSTON-PASADENA-THE WOODLANDS	MODERATE	Y
HOUSTON	48	167	7219.02	26420	HOUSTON-PASADENA-THE WOODLANDS	MODERATE	Y

*MINORITY: "Y" = 50% OR GREATER

COMERICA BANK

CENSUS TRACT LISTINGS

TEXAS

ASSESSMENT AREA

ASSESSMENT AREA	STATE	COUNTY	CENSUS TRACT	MSA/MD	MSA NAME	TRACT INCOME LEVEL	*MINORITY
HOUSTON	48	167	7220.01	26420	HOUSTON-PASADENA-THE WOODLANDS	MIDDLE	N
HOUSTON	48	167	7220.02	26420	HOUSTON-PASADENA-THE WOODLANDS	MIDDLE	Y
HOUSTON	48	167	7221.00	26420	HOUSTON-PASADENA-THE WOODLANDS	MIDDLE	N
HOUSTON	48	167	7222.00	26420	HOUSTON-PASADENA-THE WOODLANDS	LOW	Y
HOUSTON	48	167	7223.00	26420	HOUSTON-PASADENA-THE WOODLANDS	MODERATE	Y
HOUSTON	48	167	7226.00	26420	HOUSTON-PASADENA-THE WOODLANDS	MODERATE	Y
HOUSTON	48	167	7227.00	26420	HOUSTON-PASADENA-THE WOODLANDS	MODERATE	Y
HOUSTON	48	167	7228.00	26420	HOUSTON-PASADENA-THE WOODLANDS	MODERATE	Y
HOUSTON	48	167	7229.00	26420	HOUSTON-PASADENA-THE WOODLANDS	MODERATE	Y
HOUSTON	48	167	7230.00	26420	HOUSTON-PASADENA-THE WOODLANDS	MODERATE	Y
HOUSTON	48	167	7231.00	26420	HOUSTON-PASADENA-THE WOODLANDS	MIDDLE	Y
HOUSTON	48	167	7232.00	26420	HOUSTON-PASADENA-THE WOODLANDS	MIDDLE	Y
HOUSTON	48	167	7233.00	26420	HOUSTON-PASADENA-THE WOODLANDS	MIDDLE	N
HOUSTON	48	167	7234.01	26420	HOUSTON-PASADENA-THE WOODLANDS	MIDDLE	N
HOUSTON	48	167	7234.02	26420	HOUSTON-PASADENA-THE WOODLANDS	UPPER	N
HOUSTON	48	167	7234.03	26420	HOUSTON-PASADENA-THE WOODLANDS	MIDDLE	N
HOUSTON	48	167	7235.01	26420	HOUSTON-PASADENA-THE WOODLANDS	MIDDLE	N
HOUSTON	48	167	7235.03	26420	HOUSTON-PASADENA-THE WOODLANDS	MODERATE	N
HOUSTON	48	167	7235.04	26420	HOUSTON-PASADENA-THE WOODLANDS	MIDDLE	N
HOUSTON	48	167	7235.05	26420	HOUSTON-PASADENA-THE WOODLANDS	UPPER	N
HOUSTON	48	167	7236.00	26420	HOUSTON-PASADENA-THE WOODLANDS	MIDDLE	N
HOUSTON	48	167	7237.00	26420	HOUSTON-PASADENA-THE WOODLANDS	MODERATE	Y
HOUSTON	48	167	7238.00	26420	HOUSTON-PASADENA-THE WOODLANDS	UPPER	N
HOUSTON	48	167	7239.00	26420	HOUSTON-PASADENA-THE WOODLANDS	MIDDLE	N
HOUSTON	48	167	7240.00	26420	HOUSTON-PASADENA-THE WOODLANDS	NA	N
HOUSTON	48	167	7241.01	26420	HOUSTON-PASADENA-THE WOODLANDS	UPPER	N
HOUSTON	48	167	7242.00	26420	HOUSTON-PASADENA-THE WOODLANDS	MODERATE	Y
HOUSTON	48	167	7243.00	26420	HOUSTON-PASADENA-THE WOODLANDS	MIDDLE	N
HOUSTON	48	167	7244.00	26420	HOUSTON-PASADENA-THE WOODLANDS	MODERATE	Y
HOUSTON	48	167	7245.00	26420	HOUSTON-PASADENA-THE WOODLANDS	MIDDLE	N
HOUSTON	48	167	7246.00	26420	HOUSTON-PASADENA-THE WOODLANDS	LOW	Y
HOUSTON	48	167	7247.00	26420	HOUSTON-PASADENA-THE WOODLANDS	NA	Y
HOUSTON	48	167	7248.00	26420	HOUSTON-PASADENA-THE WOODLANDS	MIDDLE	Y
HOUSTON	48	167	7249.00	26420	HOUSTON-PASADENA-THE WOODLANDS	MIDDLE	Y
HOUSTON	48	167	7250.00	26420	HOUSTON-PASADENA-THE WOODLANDS	MODERATE	Y

*MINORITY: "Y" = 50% OR GREATER

COMERICA BANK

CENSUS TRACT LISTINGS

TEXAS

ASSESSMENT AREA

ASSESSMENT AREA	STATE	COUNTY	CENSUS TRACT	MSA/MD	MSA NAME	TRACT INCOME LEVEL	*MINORITY
HOUSTON	48	167	7251.00	26420	HOUSTON-PASADENA-THE WOODLANDS	LOW	Y
HOUSTON	48	167	7252.00	26420	HOUSTON-PASADENA-THE WOODLANDS	MODERATE	Y
HOUSTON	48	167	7253.00	26420	HOUSTON-PASADENA-THE WOODLANDS	MIDDLE	Y
HOUSTON	48	167	7254.00	26420	HOUSTON-PASADENA-THE WOODLANDS	MODERATE	Y
HOUSTON	48	167	7255.00	26420	HOUSTON-PASADENA-THE WOODLANDS	UPPER	N
HOUSTON	48	167	7256.00	26420	HOUSTON-PASADENA-THE WOODLANDS	MODERATE	Y
HOUSTON	48	167	7257.00	26420	HOUSTON-PASADENA-THE WOODLANDS	UPPER	N
HOUSTON	48	167	7258.00	26420	HOUSTON-PASADENA-THE WOODLANDS	MIDDLE	Y
HOUSTON	48	167	7259.00	26420	HOUSTON-PASADENA-THE WOODLANDS	UPPER	N
HOUSTON	48	167	7260.00	26420	HOUSTON-PASADENA-THE WOODLANDS	UPPER	N
HOUSTON	48	167	7261.01	26420	HOUSTON-PASADENA-THE WOODLANDS	UPPER	N
HOUSTON	48	167	7261.02	26420	HOUSTON-PASADENA-THE WOODLANDS	UPPER	N
HOUSTON	48	167	7262.00	26420	HOUSTON-PASADENA-THE WOODLANDS	MODERATE	Y
HOUSTON	48	167	9900.00	26420	HOUSTON-PASADENA-THE WOODLANDS	NA	NA
HOUSTON	48	167	9901.00	26420	HOUSTON-PASADENA-THE WOODLANDS	NA	NA
HOUSTON	48	201	1000.01	26420	HOUSTON-PASADENA-THE WOODLANDS	UPPER	Y
HOUSTON	48	201	2104.00	26420	HOUSTON-PASADENA-THE WOODLANDS	LOW	Y
HOUSTON	48	201	2105.00	26420	HOUSTON-PASADENA-THE WOODLANDS	MODERATE	Y
HOUSTON	48	201	2106.00	26420	HOUSTON-PASADENA-THE WOODLANDS	MIDDLE	Y
HOUSTON	48	201	2107.00	26420	HOUSTON-PASADENA-THE WOODLANDS	MODERATE	Y
HOUSTON	48	201	2108.00	26420	HOUSTON-PASADENA-THE WOODLANDS	MODERATE	Y
HOUSTON	48	201	2109.00	26420	HOUSTON-PASADENA-THE WOODLANDS	MODERATE	Y
HOUSTON	48	201	2110.00	26420	HOUSTON-PASADENA-THE WOODLANDS	MODERATE	Y
HOUSTON	48	201	2111.01	26420	HOUSTON-PASADENA-THE WOODLANDS	LOW	Y
HOUSTON	48	201	2111.02	26420	HOUSTON-PASADENA-THE WOODLANDS	LOW	Y
HOUSTON	48	201	2112.00	26420	HOUSTON-PASADENA-THE WOODLANDS	NA	Y
HOUSTON	48	201	2113.01	26420	HOUSTON-PASADENA-THE WOODLANDS	LOW	Y
HOUSTON	48	201	2113.02	26420	HOUSTON-PASADENA-THE WOODLANDS	MODERATE	Y
HOUSTON	48	201	2114.00	26420	HOUSTON-PASADENA-THE WOODLANDS	LOW	Y
HOUSTON	48	201	2115.01	26420	HOUSTON-PASADENA-THE WOODLANDS	LOW	Y
HOUSTON	48	201	2115.02	26420	HOUSTON-PASADENA-THE WOODLANDS	LOW	Y
HOUSTON	48	201	2116.00	26420	HOUSTON-PASADENA-THE WOODLANDS	MODERATE	Y
HOUSTON	48	201	2117.00	26420	HOUSTON-PASADENA-THE WOODLANDS	LOW	Y
HOUSTON	48	201	2119.00	26420	HOUSTON-PASADENA-THE WOODLANDS	LOW	Y
HOUSTON	48	201	2123.00	26420	HOUSTON-PASADENA-THE WOODLANDS	MODERATE	Y

*MINORITY: "Y" = 50% OR GREATER

COMERICA BANK

CENSUS TRACT LISTINGS

TEXAS

ASSESSMENT AREA

ASSESSMENT AREA	STATE	COUNTY	CENSUS TRACT	MSA/MD	MSA NAME	TRACT INCOME LEVEL	*MINORITY
HOUSTON	48	201	2124.00	26420	HOUSTON-PASADENA-THE WOODLANDS	MODERATE	Y
HOUSTON	48	201	2125.00	26420	HOUSTON-PASADENA-THE WOODLANDS	MODERATE	Y
HOUSTON	48	201	2201.00	26420	HOUSTON-PASADENA-THE WOODLANDS	LOW	Y
HOUSTON	48	201	2202.00	26420	HOUSTON-PASADENA-THE WOODLANDS	MODERATE	Y
HOUSTON	48	201	2203.00	26420	HOUSTON-PASADENA-THE WOODLANDS	MODERATE	Y
HOUSTON	48	201	2204.00	26420	HOUSTON-PASADENA-THE WOODLANDS	LOW	Y
HOUSTON	48	201	2205.00	26420	HOUSTON-PASADENA-THE WOODLANDS	LOW	Y
HOUSTON	48	201	2206.00	26420	HOUSTON-PASADENA-THE WOODLANDS	MODERATE	Y
HOUSTON	48	201	2207.01	26420	HOUSTON-PASADENA-THE WOODLANDS	LOW	Y
HOUSTON	48	201	2207.02	26420	HOUSTON-PASADENA-THE WOODLANDS	LOW	Y
HOUSTON	48	201	2208.00	26420	HOUSTON-PASADENA-THE WOODLANDS	LOW	Y
HOUSTON	48	201	2209.00	26420	HOUSTON-PASADENA-THE WOODLANDS	LOW	Y
HOUSTON	48	201	2210.00	26420	HOUSTON-PASADENA-THE WOODLANDS	LOW	Y
HOUSTON	48	201	2211.00	26420	HOUSTON-PASADENA-THE WOODLANDS	LOW	Y
HOUSTON	48	201	2212.00	26420	HOUSTON-PASADENA-THE WOODLANDS	MODERATE	Y
HOUSTON	48	201	2213.01	26420	HOUSTON-PASADENA-THE WOODLANDS	MODERATE	Y
HOUSTON	48	201	2213.02	26420	HOUSTON-PASADENA-THE WOODLANDS	LOW	Y
HOUSTON	48	201	2214.00	26420	HOUSTON-PASADENA-THE WOODLANDS	MODERATE	Y
HOUSTON	48	201	2215.01	26420	HOUSTON-PASADENA-THE WOODLANDS	LOW	Y
HOUSTON	48	201	2215.02	26420	HOUSTON-PASADENA-THE WOODLANDS	LOW	Y
HOUSTON	48	201	2216.01	26420	HOUSTON-PASADENA-THE WOODLANDS	LOW	Y
HOUSTON	48	201	2216.02	26420	HOUSTON-PASADENA-THE WOODLANDS	MODERATE	Y
HOUSTON	48	201	2217.01	26420	HOUSTON-PASADENA-THE WOODLANDS	MODERATE	Y
HOUSTON	48	201	2217.02	26420	HOUSTON-PASADENA-THE WOODLANDS	NA	Y
HOUSTON	48	201	2218.00	26420	HOUSTON-PASADENA-THE WOODLANDS	LOW	Y
HOUSTON	48	201	2219.00	26420	HOUSTON-PASADENA-THE WOODLANDS	MODERATE	Y
HOUSTON	48	201	2220.00	26420	HOUSTON-PASADENA-THE WOODLANDS	LOW	Y
HOUSTON	48	201	2221.00	26420	HOUSTON-PASADENA-THE WOODLANDS	LOW	Y
HOUSTON	48	201	2222.00	26420	HOUSTON-PASADENA-THE WOODLANDS	LOW	Y
HOUSTON	48	201	2223.00	26420	HOUSTON-PASADENA-THE WOODLANDS	MODERATE	Y
HOUSTON	48	201	2224.01	26420	HOUSTON-PASADENA-THE WOODLANDS	LOW	Y
HOUSTON	48	201	2224.02	26420	HOUSTON-PASADENA-THE WOODLANDS	LOW	Y
HOUSTON	48	201	2225.01	26420	HOUSTON-PASADENA-THE WOODLANDS	LOW	Y
HOUSTON	48	201	2225.02	26420	HOUSTON-PASADENA-THE WOODLANDS	MODERATE	Y
HOUSTON	48	201	2225.04	26420	HOUSTON-PASADENA-THE WOODLANDS	LOW	Y

*MINORITY: "Y" = 50% OR GREATER

COMERICA BANK

CENSUS TRACT LISTINGS

TEXAS

ASSESSMENT AREA

ASSESSMENT AREA	STATE	COUNTY	CENSUS TRACT	MSA/MD	MSA NAME	TRACT INCOME LEVEL	*MINORITY
HOUSTON	48	201	2225.05	26420	HOUSTON-PASADENA-THE WOODLANDS	MIDDLE	Y
HOUSTON	48	201	2226.01	26420	HOUSTON-PASADENA-THE WOODLANDS	LOW	Y
HOUSTON	48	201	2226.02	26420	HOUSTON-PASADENA-THE WOODLANDS	LOW	Y
HOUSTON	48	201	2227.01	26420	HOUSTON-PASADENA-THE WOODLANDS	LOW	Y
HOUSTON	48	201	2227.02	26420	HOUSTON-PASADENA-THE WOODLANDS	LOW	Y
HOUSTON	48	201	2228.00	26420	HOUSTON-PASADENA-THE WOODLANDS	LOW	Y
HOUSTON	48	201	2229.00	26420	HOUSTON-PASADENA-THE WOODLANDS	MODERATE	Y
HOUSTON	48	201	2230.01	26420	HOUSTON-PASADENA-THE WOODLANDS	MODERATE	Y
HOUSTON	48	201	2230.02	26420	HOUSTON-PASADENA-THE WOODLANDS	LOW	Y
HOUSTON	48	201	2231.00	26420	HOUSTON-PASADENA-THE WOODLANDS	MODERATE	Y
HOUSTON	48	201	2301.00	26420	HOUSTON-PASADENA-THE WOODLANDS	MODERATE	Y
HOUSTON	48	201	2302.00	26420	HOUSTON-PASADENA-THE WOODLANDS	LOW	Y
HOUSTON	48	201	2303.00	26420	HOUSTON-PASADENA-THE WOODLANDS	MODERATE	Y
HOUSTON	48	201	2304.00	26420	HOUSTON-PASADENA-THE WOODLANDS	MODERATE	Y
HOUSTON	48	201	2305.00	26420	HOUSTON-PASADENA-THE WOODLANDS	MODERATE	Y
HOUSTON	48	201	2306.00	26420	HOUSTON-PASADENA-THE WOODLANDS	LOW	Y
HOUSTON	48	201	2307.00	26420	HOUSTON-PASADENA-THE WOODLANDS	LOW	Y
HOUSTON	48	201	2308.00	26420	HOUSTON-PASADENA-THE WOODLANDS	MODERATE	Y
HOUSTON	48	201	2309.00	26420	HOUSTON-PASADENA-THE WOODLANDS	LOW	Y
HOUSTON	48	201	2310.00	26420	HOUSTON-PASADENA-THE WOODLANDS	MODERATE	Y
HOUSTON	48	201	2311.00	26420	HOUSTON-PASADENA-THE WOODLANDS	MODERATE	Y
HOUSTON	48	201	2312.00	26420	HOUSTON-PASADENA-THE WOODLANDS	LOW	Y
HOUSTON	48	201	2313.00	26420	HOUSTON-PASADENA-THE WOODLANDS	LOW	Y
HOUSTON	48	201	2314.00	26420	HOUSTON-PASADENA-THE WOODLANDS	MODERATE	Y
HOUSTON	48	201	2315.00	26420	HOUSTON-PASADENA-THE WOODLANDS	MODERATE	Y
HOUSTON	48	201	2316.00	26420	HOUSTON-PASADENA-THE WOODLANDS	MODERATE	Y
HOUSTON	48	201	2317.00	26420	HOUSTON-PASADENA-THE WOODLANDS	LOW	Y
HOUSTON	48	201	2318.00	26420	HOUSTON-PASADENA-THE WOODLANDS	MODERATE	Y
HOUSTON	48	201	2319.00	26420	HOUSTON-PASADENA-THE WOODLANDS	LOW	Y
HOUSTON	48	201	2320.00	26420	HOUSTON-PASADENA-THE WOODLANDS	MODERATE	Y
HOUSTON	48	201	2321.00	26420	HOUSTON-PASADENA-THE WOODLANDS	LOW	Y
HOUSTON	48	201	2322.01	26420	HOUSTON-PASADENA-THE WOODLANDS	MODERATE	Y
HOUSTON	48	201	2322.02	26420	HOUSTON-PASADENA-THE WOODLANDS	UPPER	Y
HOUSTON	48	201	2322.03	26420	HOUSTON-PASADENA-THE WOODLANDS	UPPER	Y
HOUSTON	48	201	2323.03	26420	HOUSTON-PASADENA-THE WOODLANDS	MODERATE	Y

*MINORITY: "Y" = 50% OR GREATER

COMERICA BANK

CENSUS TRACT LISTINGS

TEXAS

ASSESSMENT AREA

ASSESSMENT AREA	STATE	COUNTY	CENSUS TRACT	MSA/MD	MSA NAME	TRACT INCOME LEVEL	*MINORITY
HOUSTON	48	201	2323.04	26420	HOUSTON-PASADENA-THE WOODLANDS	MODERATE	Y
HOUSTON	48	201	2323.05	26420	HOUSTON-PASADENA-THE WOODLANDS	MIDDLE	Y
HOUSTON	48	201	2323.06	26420	HOUSTON-PASADENA-THE WOODLANDS	MIDDLE	Y
HOUSTON	48	201	2324.02	26420	HOUSTON-PASADENA-THE WOODLANDS	MIDDLE	Y
HOUSTON	48	201	2324.03	26420	HOUSTON-PASADENA-THE WOODLANDS	MODERATE	Y
HOUSTON	48	201	2324.04	26420	HOUSTON-PASADENA-THE WOODLANDS	MODERATE	Y
HOUSTON	48	201	2324.05	26420	HOUSTON-PASADENA-THE WOODLANDS	UPPER	Y
HOUSTON	48	201	2325.00	26420	HOUSTON-PASADENA-THE WOODLANDS	MODERATE	Y
HOUSTON	48	201	2326.00	26420	HOUSTON-PASADENA-THE WOODLANDS	MODERATE	Y
HOUSTON	48	201	2327.01	26420	HOUSTON-PASADENA-THE WOODLANDS	LOW	Y
HOUSTON	48	201	2327.03	26420	HOUSTON-PASADENA-THE WOODLANDS	MODERATE	Y
HOUSTON	48	201	2327.04	26420	HOUSTON-PASADENA-THE WOODLANDS	MODERATE	Y
HOUSTON	48	201	2328.01	26420	HOUSTON-PASADENA-THE WOODLANDS	MODERATE	Y
HOUSTON	48	201	2328.02	26420	HOUSTON-PASADENA-THE WOODLANDS	MODERATE	Y
HOUSTON	48	201	2329.01	26420	HOUSTON-PASADENA-THE WOODLANDS	MODERATE	Y
HOUSTON	48	201	2329.02	26420	HOUSTON-PASADENA-THE WOODLANDS	MODERATE	Y
HOUSTON	48	201	2330.01	26420	HOUSTON-PASADENA-THE WOODLANDS	MODERATE	Y
HOUSTON	48	201	2330.02	26420	HOUSTON-PASADENA-THE WOODLANDS	MIDDLE	Y
HOUSTON	48	201	2330.03	26420	HOUSTON-PASADENA-THE WOODLANDS	MIDDLE	Y
HOUSTON	48	201	2331.01	26420	HOUSTON-PASADENA-THE WOODLANDS	LOW	Y
HOUSTON	48	201	2331.03	26420	HOUSTON-PASADENA-THE WOODLANDS	LOW	Y
HOUSTON	48	201	2331.04	26420	HOUSTON-PASADENA-THE WOODLANDS	LOW	Y
HOUSTON	48	201	2331.05	26420	HOUSTON-PASADENA-THE WOODLANDS	LOW	Y
HOUSTON	48	201	2332.00	26420	HOUSTON-PASADENA-THE WOODLANDS	MODERATE	Y
HOUSTON	48	201	2333.00	26420	HOUSTON-PASADENA-THE WOODLANDS	MODERATE	Y
HOUSTON	48	201	2334.00	26420	HOUSTON-PASADENA-THE WOODLANDS	LOW	Y
HOUSTON	48	201	2335.01	26420	HOUSTON-PASADENA-THE WOODLANDS	MODERATE	Y
HOUSTON	48	201	2335.02	26420	HOUSTON-PASADENA-THE WOODLANDS	MODERATE	Y
HOUSTON	48	201	2336.00	26420	HOUSTON-PASADENA-THE WOODLANDS	LOW	Y
HOUSTON	48	201	2337.01	26420	HOUSTON-PASADENA-THE WOODLANDS	MODERATE	Y
HOUSTON	48	201	2337.02	26420	HOUSTON-PASADENA-THE WOODLANDS	MODERATE	Y
HOUSTON	48	201	2337.03	26420	HOUSTON-PASADENA-THE WOODLANDS	MIDDLE	Y
HOUSTON	48	201	2401.01	26420	HOUSTON-PASADENA-THE WOODLANDS	MODERATE	Y
HOUSTON	48	201	2401.02	26420	HOUSTON-PASADENA-THE WOODLANDS	LOW	Y
HOUSTON	48	201	2404.00	26420	HOUSTON-PASADENA-THE WOODLANDS	MODERATE	Y

*MINORITY: "Y" = 50% OR GREATER

COMERICA BANK

CENSUS TRACT LISTINGS

TEXAS

ASSESSMENT AREA

ASSESSMENT AREA	STATE	COUNTY	CENSUS TRACT	MSA/MD	MSA NAME	TRACT INCOME LEVEL	*MINORITY
HOUSTON	48	201	2405.03	26420	HOUSTON-PASADENA-THE WOODLANDS	LOW	Y
HOUSTON	48	201	2405.04	26420	HOUSTON-PASADENA-THE WOODLANDS	LOW	Y
HOUSTON	48	201	2405.05	26420	HOUSTON-PASADENA-THE WOODLANDS	LOW	Y
HOUSTON	48	201	2405.06	26420	HOUSTON-PASADENA-THE WOODLANDS	LOW	Y
HOUSTON	48	201	2406.00	26420	HOUSTON-PASADENA-THE WOODLANDS	LOW	Y
HOUSTON	48	201	2407.03	26420	HOUSTON-PASADENA-THE WOODLANDS	MODERATE	Y
HOUSTON	48	201	2407.04	26420	HOUSTON-PASADENA-THE WOODLANDS	MODERATE	Y
HOUSTON	48	201	2407.05	26420	HOUSTON-PASADENA-THE WOODLANDS	MIDDLE	Y
HOUSTON	48	201	2407.06	26420	HOUSTON-PASADENA-THE WOODLANDS	MODERATE	Y
HOUSTON	48	201	2407.07	26420	HOUSTON-PASADENA-THE WOODLANDS	MIDDLE	Y
HOUSTON	48	201	2408.02	26420	HOUSTON-PASADENA-THE WOODLANDS	MODERATE	Y
HOUSTON	48	201	2408.03	26420	HOUSTON-PASADENA-THE WOODLANDS	MODERATE	Y
HOUSTON	48	201	2408.04	26420	HOUSTON-PASADENA-THE WOODLANDS	LOW	Y
HOUSTON	48	201	2409.03	26420	HOUSTON-PASADENA-THE WOODLANDS	MIDDLE	Y
HOUSTON	48	201	2409.04	26420	HOUSTON-PASADENA-THE WOODLANDS	MIDDLE	Y
HOUSTON	48	201	2409.05	26420	HOUSTON-PASADENA-THE WOODLANDS	MIDDLE	Y
HOUSTON	48	201	2409.06	26420	HOUSTON-PASADENA-THE WOODLANDS	MIDDLE	Y
HOUSTON	48	201	2410.01	26420	HOUSTON-PASADENA-THE WOODLANDS	MIDDLE	Y
HOUSTON	48	201	2410.02	26420	HOUSTON-PASADENA-THE WOODLANDS	MIDDLE	Y
HOUSTON	48	201	2411.01	26420	HOUSTON-PASADENA-THE WOODLANDS	MIDDLE	Y
HOUSTON	48	201	2411.03	26420	HOUSTON-PASADENA-THE WOODLANDS	MODERATE	Y
HOUSTON	48	201	2411.04	26420	HOUSTON-PASADENA-THE WOODLANDS	MODERATE	Y
HOUSTON	48	201	2411.05	26420	HOUSTON-PASADENA-THE WOODLANDS	MIDDLE	Y
HOUSTON	48	201	2412.01	26420	HOUSTON-PASADENA-THE WOODLANDS	MODERATE	Y
HOUSTON	48	201	2412.02	26420	HOUSTON-PASADENA-THE WOODLANDS	MODERATE	Y
HOUSTON	48	201	2413.01	26420	HOUSTON-PASADENA-THE WOODLANDS	UPPER	Y
HOUSTON	48	201	2413.02	26420	HOUSTON-PASADENA-THE WOODLANDS	UPPER	Y
HOUSTON	48	201	2414.00	26420	HOUSTON-PASADENA-THE WOODLANDS	MIDDLE	Y
HOUSTON	48	201	2415.01	26420	HOUSTON-PASADENA-THE WOODLANDS	MODERATE	Y
HOUSTON	48	201	2415.02	26420	HOUSTON-PASADENA-THE WOODLANDS	MODERATE	Y
HOUSTON	48	201	2415.03	26420	HOUSTON-PASADENA-THE WOODLANDS	LOW	Y
HOUSTON	48	201	2501.01	26420	HOUSTON-PASADENA-THE WOODLANDS	UPPER	Y
HOUSTON	48	201	2501.02	26420	HOUSTON-PASADENA-THE WOODLANDS	MIDDLE	Y
HOUSTON	48	201	2502.01	26420	HOUSTON-PASADENA-THE WOODLANDS	MIDDLE	Y
HOUSTON	48	201	2502.02	26420	HOUSTON-PASADENA-THE WOODLANDS	MIDDLE	Y

*MINORITY: "Y" = 50% OR GREATER

COMERICA BANK

CENSUS TRACT LISTINGS

TEXAS

ASSESSMENT AREA

ASSESSMENT AREA	STATE	COUNTY	CENSUS TRACT	MSA/MD	MSA NAME	TRACT INCOME LEVEL	*MINORITY
HOUSTON	48	201	2503.03	26420	HOUSTON-PASADENA-THE WOODLANDS	NA	Y
HOUSTON	48	201	2503.04	26420	HOUSTON-PASADENA-THE WOODLANDS	MIDDLE	Y
HOUSTON	48	201	2503.05	26420	HOUSTON-PASADENA-THE WOODLANDS	MIDDLE	Y
HOUSTON	48	201	2503.06	26420	HOUSTON-PASADENA-THE WOODLANDS	MIDDLE	Y
HOUSTON	48	201	2504.03	26420	HOUSTON-PASADENA-THE WOODLANDS	UPPER	Y
HOUSTON	48	201	2504.04	26420	HOUSTON-PASADENA-THE WOODLANDS	UPPER	N
HOUSTON	48	201	2504.05	26420	HOUSTON-PASADENA-THE WOODLANDS	UPPER	Y
HOUSTON	48	201	2504.06	26420	HOUSTON-PASADENA-THE WOODLANDS	UPPER	Y
HOUSTON	48	201	2504.07	26420	HOUSTON-PASADENA-THE WOODLANDS	UPPER	Y
HOUSTON	48	201	2504.08	26420	HOUSTON-PASADENA-THE WOODLANDS	UPPER	Y
HOUSTON	48	201	2505.00	26420	HOUSTON-PASADENA-THE WOODLANDS	MIDDLE	Y
HOUSTON	48	201	2506.01	26420	HOUSTON-PASADENA-THE WOODLANDS	MODERATE	Y
HOUSTON	48	201	2506.02	26420	HOUSTON-PASADENA-THE WOODLANDS	MODERATE	Y
HOUSTON	48	201	2507.01	26420	HOUSTON-PASADENA-THE WOODLANDS	UPPER	Y
HOUSTON	48	201	2507.02	26420	HOUSTON-PASADENA-THE WOODLANDS	UPPER	N
HOUSTON	48	201	2508.01	26420	HOUSTON-PASADENA-THE WOODLANDS	MIDDLE	N
HOUSTON	48	201	2508.02	26420	HOUSTON-PASADENA-THE WOODLANDS	UPPER	N
HOUSTON	48	201	2509.01	26420	HOUSTON-PASADENA-THE WOODLANDS	UPPER	N
HOUSTON	48	201	2509.02	26420	HOUSTON-PASADENA-THE WOODLANDS	UPPER	N
HOUSTON	48	201	2510.00	26420	HOUSTON-PASADENA-THE WOODLANDS	UPPER	N
HOUSTON	48	201	2511.00	26420	HOUSTON-PASADENA-THE WOODLANDS	MIDDLE	N
HOUSTON	48	201	2512.00	26420	HOUSTON-PASADENA-THE WOODLANDS	MIDDLE	N
HOUSTON	48	201	2513.00	26420	HOUSTON-PASADENA-THE WOODLANDS	UPPER	N
HOUSTON	48	201	2514.01	26420	HOUSTON-PASADENA-THE WOODLANDS	UPPER	N
HOUSTON	48	201	2514.02	26420	HOUSTON-PASADENA-THE WOODLANDS	MIDDLE	N
HOUSTON	48	201	2515.01	26420	HOUSTON-PASADENA-THE WOODLANDS	UPPER	N
HOUSTON	48	201	2515.03	26420	HOUSTON-PASADENA-THE WOODLANDS	UPPER	N
HOUSTON	48	201	2515.04	26420	HOUSTON-PASADENA-THE WOODLANDS	UPPER	N
HOUSTON	48	201	2515.05	26420	HOUSTON-PASADENA-THE WOODLANDS	UPPER	N
HOUSTON	48	201	2516.00	26420	HOUSTON-PASADENA-THE WOODLANDS	MIDDLE	N
HOUSTON	48	201	2517.01	26420	HOUSTON-PASADENA-THE WOODLANDS	MODERATE	N
HOUSTON	48	201	2517.02	26420	HOUSTON-PASADENA-THE WOODLANDS	MODERATE	N
HOUSTON	48	201	2518.00	26420	HOUSTON-PASADENA-THE WOODLANDS	MIDDLE	N
HOUSTON	48	201	2519.02	26420	HOUSTON-PASADENA-THE WOODLANDS	UPPER	N
HOUSTON	48	201	2519.03	26420	HOUSTON-PASADENA-THE WOODLANDS	MIDDLE	N

*MINORITY: "Y" = 50% OR GREATER

COMERICA BANK

CENSUS TRACT LISTINGS

TEXAS

ASSESSMENT AREA

ASSESSMENT AREA	STATE	COUNTY	CENSUS TRACT	MSA/MD	MSA NAME	TRACT INCOME LEVEL	*MINORITY
HOUSTON	48	201	2519.04	26420	HOUSTON-PASADENA-THE WOODLANDS	UPPER	N
HOUSTON	48	201	2520.01	26420	HOUSTON-PASADENA-THE WOODLANDS	UPPER	Y
HOUSTON	48	201	2520.02	26420	HOUSTON-PASADENA-THE WOODLANDS	UPPER	Y
HOUSTON	48	201	2520.03	26420	HOUSTON-PASADENA-THE WOODLANDS	UPPER	Y
HOUSTON	48	201	2521.00	26420	HOUSTON-PASADENA-THE WOODLANDS	MODERATE	Y
HOUSTON	48	201	2522.01	26420	HOUSTON-PASADENA-THE WOODLANDS	MODERATE	Y
HOUSTON	48	201	2522.02	26420	HOUSTON-PASADENA-THE WOODLANDS	MODERATE	Y
HOUSTON	48	201	2523.03	26420	HOUSTON-PASADENA-THE WOODLANDS	MIDDLE	Y
HOUSTON	48	201	2523.04	26420	HOUSTON-PASADENA-THE WOODLANDS	MODERATE	Y
HOUSTON	48	201	2523.05	26420	HOUSTON-PASADENA-THE WOODLANDS	MIDDLE	Y
HOUSTON	48	201	2523.06	26420	HOUSTON-PASADENA-THE WOODLANDS	MODERATE	Y
HOUSTON	48	201	2524.00	26420	HOUSTON-PASADENA-THE WOODLANDS	MODERATE	Y
HOUSTON	48	201	2525.00	26420	HOUSTON-PASADENA-THE WOODLANDS	MODERATE	Y
HOUSTON	48	201	2526.01	26420	HOUSTON-PASADENA-THE WOODLANDS	MIDDLE	Y
HOUSTON	48	201	2526.02	26420	HOUSTON-PASADENA-THE WOODLANDS	MODERATE	Y
HOUSTON	48	201	2527.00	26420	HOUSTON-PASADENA-THE WOODLANDS	MODERATE	N
HOUSTON	48	201	2528.00	26420	HOUSTON-PASADENA-THE WOODLANDS	MODERATE	Y
HOUSTON	48	201	2529.01	26420	HOUSTON-PASADENA-THE WOODLANDS	MIDDLE	N
HOUSTON	48	201	2529.02	26420	HOUSTON-PASADENA-THE WOODLANDS	MIDDLE	Y
HOUSTON	48	201	2530.00	26420	HOUSTON-PASADENA-THE WOODLANDS	MODERATE	Y
HOUSTON	48	201	2531.01	26420	HOUSTON-PASADENA-THE WOODLANDS	UPPER	Y
HOUSTON	48	201	2531.02	26420	HOUSTON-PASADENA-THE WOODLANDS	UPPER	Y
HOUSTON	48	201	2532.01	26420	HOUSTON-PASADENA-THE WOODLANDS	UPPER	N
HOUSTON	48	201	2532.02	26420	HOUSTON-PASADENA-THE WOODLANDS	LOW	Y
HOUSTON	48	201	2533.00	26420	HOUSTON-PASADENA-THE WOODLANDS	MIDDLE	N
HOUSTON	48	201	2535.01	26420	HOUSTON-PASADENA-THE WOODLANDS	MODERATE	Y
HOUSTON	48	201	2535.02	26420	HOUSTON-PASADENA-THE WOODLANDS	MIDDLE	Y
HOUSTON	48	201	2536.01	26420	HOUSTON-PASADENA-THE WOODLANDS	MIDDLE	Y
HOUSTON	48	201	2536.02	26420	HOUSTON-PASADENA-THE WOODLANDS	LOW	Y
HOUSTON	48	201	2537.00	26420	HOUSTON-PASADENA-THE WOODLANDS	MODERATE	Y
HOUSTON	48	201	2538.00	26420	HOUSTON-PASADENA-THE WOODLANDS	MODERATE	Y
HOUSTON	48	201	2539.00	26420	HOUSTON-PASADENA-THE WOODLANDS	MODERATE	Y
HOUSTON	48	201	2540.00	26420	HOUSTON-PASADENA-THE WOODLANDS	MODERATE	Y
HOUSTON	48	201	2541.00	26420	HOUSTON-PASADENA-THE WOODLANDS	MODERATE	Y
HOUSTON	48	201	2542.00	26420	HOUSTON-PASADENA-THE WOODLANDS	MIDDLE	Y

*MINORITY: "Y" = 50% OR GREATER

COMERICA BANK

CENSUS TRACT LISTINGS

TEXAS

ASSESSMENT AREA

ASSESSMENT AREA	STATE	COUNTY	CENSUS TRACT	MSA/MD	MSA NAME	TRACT INCOME LEVEL	*MINORITY
HOUSTON	48	201	2543.00	26420	HOUSTON-PASADENA-THE WOODLANDS	MIDDLE	Y
HOUSTON	48	201	2544.00	26420	HOUSTON-PASADENA-THE WOODLANDS	LOW	Y
HOUSTON	48	201	2546.00	26420	HOUSTON-PASADENA-THE WOODLANDS	MODERATE	Y
HOUSTON	48	201	2547.00	26420	HOUSTON-PASADENA-THE WOODLANDS	MIDDLE	Y
HOUSTON	48	201	2548.00	26420	HOUSTON-PASADENA-THE WOODLANDS	MODERATE	Y
HOUSTON	48	201	3101.01	26420	HOUSTON-PASADENA-THE WOODLANDS	MIDDLE	Y
HOUSTON	48	201	3101.02	26420	HOUSTON-PASADENA-THE WOODLANDS	LOW	Y
HOUSTON	48	201	3102.00	26420	HOUSTON-PASADENA-THE WOODLANDS	UPPER	Y
HOUSTON	48	201	3103.00	26420	HOUSTON-PASADENA-THE WOODLANDS	MODERATE	Y
HOUSTON	48	201	3104.00	26420	HOUSTON-PASADENA-THE WOODLANDS	LOW	Y
HOUSTON	48	201	3105.00	26420	HOUSTON-PASADENA-THE WOODLANDS	LOW	Y
HOUSTON	48	201	3106.00	26420	HOUSTON-PASADENA-THE WOODLANDS	MIDDLE	Y
HOUSTON	48	201	3107.00	26420	HOUSTON-PASADENA-THE WOODLANDS	MODERATE	Y
HOUSTON	48	201	3108.00	26420	HOUSTON-PASADENA-THE WOODLANDS	MODERATE	Y
HOUSTON	48	201	3109.00	26420	HOUSTON-PASADENA-THE WOODLANDS	LOW	Y
HOUSTON	48	201	3110.01	26420	HOUSTON-PASADENA-THE WOODLANDS	LOW	Y
HOUSTON	48	201	3110.02	26420	HOUSTON-PASADENA-THE WOODLANDS	MODERATE	Y
HOUSTON	48	201	3111.00	26420	HOUSTON-PASADENA-THE WOODLANDS	MODERATE	Y
HOUSTON	48	201	3112.00	26420	HOUSTON-PASADENA-THE WOODLANDS	MODERATE	Y
HOUSTON	48	201	3113.00	26420	HOUSTON-PASADENA-THE WOODLANDS	MODERATE	Y
HOUSTON	48	201	3114.00	26420	HOUSTON-PASADENA-THE WOODLANDS	MODERATE	Y
HOUSTON	48	201	3115.01	26420	HOUSTON-PASADENA-THE WOODLANDS	MODERATE	Y
HOUSTON	48	201	3115.02	26420	HOUSTON-PASADENA-THE WOODLANDS	MODERATE	Y
HOUSTON	48	201	3116.00	26420	HOUSTON-PASADENA-THE WOODLANDS	LOW	Y
HOUSTON	48	201	3117.01	26420	HOUSTON-PASADENA-THE WOODLANDS	MODERATE	Y
HOUSTON	48	201	3117.02	26420	HOUSTON-PASADENA-THE WOODLANDS	NA	Y
HOUSTON	48	201	3118.00	26420	HOUSTON-PASADENA-THE WOODLANDS	LOW	Y
HOUSTON	48	201	3119.00	26420	HOUSTON-PASADENA-THE WOODLANDS	MIDDLE	Y
HOUSTON	48	201	3120.00	26420	HOUSTON-PASADENA-THE WOODLANDS	MIDDLE	Y
HOUSTON	48	201	3122.00	26420	HOUSTON-PASADENA-THE WOODLANDS	LOW	Y
HOUSTON	48	201	3123.00	26420	HOUSTON-PASADENA-THE WOODLANDS	MIDDLE	Y
HOUSTON	48	201	3124.00	26420	HOUSTON-PASADENA-THE WOODLANDS	NA	Y
HOUSTON	48	201	3125.01	26420	HOUSTON-PASADENA-THE WOODLANDS	UPPER	Y
HOUSTON	48	201	3125.02	26420	HOUSTON-PASADENA-THE WOODLANDS	UPPER	Y
HOUSTON	48	201	3126.01	26420	HOUSTON-PASADENA-THE WOODLANDS	MIDDLE	N

*MINORITY: "Y" = 50% OR GREATER

COMERICA BANK

CENSUS TRACT LISTINGS

TEXAS

ASSESSMENT AREA

ASSESSMENT AREA	STATE	COUNTY	CENSUS TRACT	MSA/MD	MSA NAME	TRACT INCOME LEVEL	*MINORITY
HOUSTON	48	201	3126.02	26420	HOUSTON-PASADENA-THE WOODLANDS	UPPER	Y
HOUSTON	48	201	3126.03	26420	HOUSTON-PASADENA-THE WOODLANDS	MODERATE	Y
HOUSTON	48	201	3127.00	26420	HOUSTON-PASADENA-THE WOODLANDS	MIDDLE	Y
HOUSTON	48	201	3128.00	26420	HOUSTON-PASADENA-THE WOODLANDS	LOW	Y
HOUSTON	48	201	3129.01	26420	HOUSTON-PASADENA-THE WOODLANDS	MODERATE	Y
HOUSTON	48	201	3129.02	26420	HOUSTON-PASADENA-THE WOODLANDS	UPPER	Y
HOUSTON	48	201	3130.00	26420	HOUSTON-PASADENA-THE WOODLANDS	UPPER	Y
HOUSTON	48	201	3131.01	26420	HOUSTON-PASADENA-THE WOODLANDS	UPPER	Y
HOUSTON	48	201	3131.02	26420	HOUSTON-PASADENA-THE WOODLANDS	UPPER	Y
HOUSTON	48	201	3132.01	26420	HOUSTON-PASADENA-THE WOODLANDS	UPPER	Y
HOUSTON	48	201	3132.02	26420	HOUSTON-PASADENA-THE WOODLANDS	UPPER	Y
HOUSTON	48	201	3133.00	26420	HOUSTON-PASADENA-THE WOODLANDS	MODERATE	Y
HOUSTON	48	201	3134.00	26420	HOUSTON-PASADENA-THE WOODLANDS	LOW	Y
HOUSTON	48	201	3135.00	26420	HOUSTON-PASADENA-THE WOODLANDS	LOW	Y
HOUSTON	48	201	3136.00	26420	HOUSTON-PASADENA-THE WOODLANDS	LOW	Y
HOUSTON	48	201	3137.00	26420	HOUSTON-PASADENA-THE WOODLANDS	MODERATE	Y
HOUSTON	48	201	3138.01	26420	HOUSTON-PASADENA-THE WOODLANDS	MODERATE	Y
HOUSTON	48	201	3138.02	26420	HOUSTON-PASADENA-THE WOODLANDS	LOW	Y
HOUSTON	48	201	3139.01	26420	HOUSTON-PASADENA-THE WOODLANDS	MIDDLE	Y
HOUSTON	48	201	3139.02	26420	HOUSTON-PASADENA-THE WOODLANDS	LOW	Y
HOUSTON	48	201	3140.01	26420	HOUSTON-PASADENA-THE WOODLANDS	MODERATE	Y
HOUSTON	48	201	3140.03	26420	HOUSTON-PASADENA-THE WOODLANDS	MODERATE	Y
HOUSTON	48	201	3140.04	26420	HOUSTON-PASADENA-THE WOODLANDS	NA	Y
HOUSTON	48	201	3140.05	26420	HOUSTON-PASADENA-THE WOODLANDS	NA	Y
HOUSTON	48	201	3143.01	26420	HOUSTON-PASADENA-THE WOODLANDS	LOW	Y
HOUSTON	48	201	3143.02	26420	HOUSTON-PASADENA-THE WOODLANDS	NA	Y
HOUSTON	48	201	3144.01	26420	HOUSTON-PASADENA-THE WOODLANDS	MIDDLE	Y
HOUSTON	48	201	3144.02	26420	HOUSTON-PASADENA-THE WOODLANDS	MIDDLE	Y
HOUSTON	48	201	3201.00	26420	HOUSTON-PASADENA-THE WOODLANDS	MODERATE	Y
HOUSTON	48	201	3202.01	26420	HOUSTON-PASADENA-THE WOODLANDS	MODERATE	Y
HOUSTON	48	201	3202.02	26420	HOUSTON-PASADENA-THE WOODLANDS	MODERATE	Y
HOUSTON	48	201	3205.00	26420	HOUSTON-PASADENA-THE WOODLANDS	MIDDLE	Y
HOUSTON	48	201	3206.01	26420	HOUSTON-PASADENA-THE WOODLANDS	MODERATE	Y
HOUSTON	48	201	3206.02	26420	HOUSTON-PASADENA-THE WOODLANDS	LOW	Y
HOUSTON	48	201	3207.00	26420	HOUSTON-PASADENA-THE WOODLANDS	MODERATE	Y

*MINORITY: "Y" = 50% OR GREATER

COMERICA BANK

CENSUS TRACT LISTINGS

TEXAS

ASSESSMENT AREA

ASSESSMENT AREA	STATE	COUNTY	CENSUS TRACT	MSA/MD	MSA NAME	TRACT INCOME LEVEL	*MINORITY
HOUSTON	48	201	3208.00	26420	HOUSTON-PASADENA-THE WOODLANDS	MODERATE	Y
HOUSTON	48	201	3209.01	26420	HOUSTON-PASADENA-THE WOODLANDS	MODERATE	Y
HOUSTON	48	201	3209.02	26420	HOUSTON-PASADENA-THE WOODLANDS	MIDDLE	Y
HOUSTON	48	201	3210.01	26420	HOUSTON-PASADENA-THE WOODLANDS	MODERATE	Y
HOUSTON	48	201	3210.02	26420	HOUSTON-PASADENA-THE WOODLANDS	MIDDLE	Y
HOUSTON	48	201	3211.01	26420	HOUSTON-PASADENA-THE WOODLANDS	MIDDLE	Y
HOUSTON	48	201	3211.02	26420	HOUSTON-PASADENA-THE WOODLANDS	MODERATE	Y
HOUSTON	48	201	3212.00	26420	HOUSTON-PASADENA-THE WOODLANDS	LOW	Y
HOUSTON	48	201	3213.01	26420	HOUSTON-PASADENA-THE WOODLANDS	LOW	Y
HOUSTON	48	201	3213.02	26420	HOUSTON-PASADENA-THE WOODLANDS	MIDDLE	Y
HOUSTON	48	201	3214.01	26420	HOUSTON-PASADENA-THE WOODLANDS	MODERATE	Y
HOUSTON	48	201	3214.02	26420	HOUSTON-PASADENA-THE WOODLANDS	MIDDLE	Y
HOUSTON	48	201	3215.00	26420	HOUSTON-PASADENA-THE WOODLANDS	LOW	Y
HOUSTON	48	201	3216.00	26420	HOUSTON-PASADENA-THE WOODLANDS	MIDDLE	Y
HOUSTON	48	201	3217.00	26420	HOUSTON-PASADENA-THE WOODLANDS	MIDDLE	Y
HOUSTON	48	201	3218.00	26420	HOUSTON-PASADENA-THE WOODLANDS	MIDDLE	Y
HOUSTON	48	201	3219.00	26420	HOUSTON-PASADENA-THE WOODLANDS	MODERATE	Y
HOUSTON	48	201	3220.00	26420	HOUSTON-PASADENA-THE WOODLANDS	MODERATE	Y
HOUSTON	48	201	3221.00	26420	HOUSTON-PASADENA-THE WOODLANDS	MODERATE	Y
HOUSTON	48	201	3222.00	26420	HOUSTON-PASADENA-THE WOODLANDS	MODERATE	Y
HOUSTON	48	201	3226.00	26420	HOUSTON-PASADENA-THE WOODLANDS	MODERATE	Y
HOUSTON	48	201	3227.01	26420	HOUSTON-PASADENA-THE WOODLANDS	MODERATE	Y
HOUSTON	48	201	3227.02	26420	HOUSTON-PASADENA-THE WOODLANDS	MIDDLE	Y
HOUSTON	48	201	3228.00	26420	HOUSTON-PASADENA-THE WOODLANDS	MODERATE	Y
HOUSTON	48	201	3229.00	26420	HOUSTON-PASADENA-THE WOODLANDS	MODERATE	Y
HOUSTON	48	201	3230.00	26420	HOUSTON-PASADENA-THE WOODLANDS	LOW	Y
HOUSTON	48	201	3231.00	26420	HOUSTON-PASADENA-THE WOODLANDS	MODERATE	Y
HOUSTON	48	201	3232.00	26420	HOUSTON-PASADENA-THE WOODLANDS	UPPER	Y
HOUSTON	48	201	3233.00	26420	HOUSTON-PASADENA-THE WOODLANDS	LOW	Y
HOUSTON	48	201	3234.00	26420	HOUSTON-PASADENA-THE WOODLANDS	MODERATE	Y
HOUSTON	48	201	3235.00	26420	HOUSTON-PASADENA-THE WOODLANDS	LOW	Y
HOUSTON	48	201	3236.01	26420	HOUSTON-PASADENA-THE WOODLANDS	MODERATE	Y
HOUSTON	48	201	3236.02	26420	HOUSTON-PASADENA-THE WOODLANDS	MIDDLE	Y
HOUSTON	48	201	3237.01	26420	HOUSTON-PASADENA-THE WOODLANDS	MODERATE	Y
HOUSTON	48	201	3237.02	26420	HOUSTON-PASADENA-THE WOODLANDS	MIDDLE	Y

*MINORITY: "Y" = 50% OR GREATER

COMERICA BANK

CENSUS TRACT LISTINGS

TEXAS

ASSESSMENT AREA

ASSESSMENT AREA	STATE	COUNTY	CENSUS TRACT	MSA/MD	MSA NAME	TRACT INCOME LEVEL	*MINORITY
HOUSTON	48	201	3238.01	26420	HOUSTON-PASADENA-THE WOODLANDS	MIDDLE	Y
HOUSTON	48	201	3238.02	26420	HOUSTON-PASADENA-THE WOODLANDS	MODERATE	Y
HOUSTON	48	201	3239.00	26420	HOUSTON-PASADENA-THE WOODLANDS	MODERATE	Y
HOUSTON	48	201	3240.00	26420	HOUSTON-PASADENA-THE WOODLANDS	MIDDLE	Y
HOUSTON	48	201	3241.01	26420	HOUSTON-PASADENA-THE WOODLANDS	MODERATE	Y
HOUSTON	48	201	3241.02	26420	HOUSTON-PASADENA-THE WOODLANDS	NA	NA
HOUSTON	48	201	3242.00	26420	HOUSTON-PASADENA-THE WOODLANDS	LOW	Y
HOUSTON	48	201	3301.01	26420	HOUSTON-PASADENA-THE WOODLANDS	MIDDLE	Y
HOUSTON	48	201	3301.02	26420	HOUSTON-PASADENA-THE WOODLANDS	MIDDLE	Y
HOUSTON	48	201	3302.00	26420	HOUSTON-PASADENA-THE WOODLANDS	MODERATE	Y
HOUSTON	48	201	3303.01	26420	HOUSTON-PASADENA-THE WOODLANDS	MIDDLE	Y
HOUSTON	48	201	3303.02	26420	HOUSTON-PASADENA-THE WOODLANDS	MODERATE	Y
HOUSTON	48	201	3303.03	26420	HOUSTON-PASADENA-THE WOODLANDS	MODERATE	Y
HOUSTON	48	201	3304.00	26420	HOUSTON-PASADENA-THE WOODLANDS	MODERATE	Y
HOUSTON	48	201	3305.00	26420	HOUSTON-PASADENA-THE WOODLANDS	MODERATE	Y
HOUSTON	48	201	3306.00	26420	HOUSTON-PASADENA-THE WOODLANDS	MODERATE	Y
HOUSTON	48	201	3307.00	26420	HOUSTON-PASADENA-THE WOODLANDS	MODERATE	Y
HOUSTON	48	201	3308.01	26420	HOUSTON-PASADENA-THE WOODLANDS	MIDDLE	Y
HOUSTON	48	201	3308.02	26420	HOUSTON-PASADENA-THE WOODLANDS	MIDDLE	Y
HOUSTON	48	201	3309.01	26420	HOUSTON-PASADENA-THE WOODLANDS	MODERATE	Y
HOUSTON	48	201	3309.02	26420	HOUSTON-PASADENA-THE WOODLANDS	LOW	Y
HOUSTON	48	201	3311.00	26420	HOUSTON-PASADENA-THE WOODLANDS	LOW	Y
HOUSTON	48	201	3312.00	26420	HOUSTON-PASADENA-THE WOODLANDS	LOW	Y
HOUSTON	48	201	3313.00	26420	HOUSTON-PASADENA-THE WOODLANDS	MODERATE	Y
HOUSTON	48	201	3314.00	26420	HOUSTON-PASADENA-THE WOODLANDS	LOW	Y
HOUSTON	48	201	3315.01	26420	HOUSTON-PASADENA-THE WOODLANDS	MODERATE	Y
HOUSTON	48	201	3315.02	26420	HOUSTON-PASADENA-THE WOODLANDS	MIDDLE	Y
HOUSTON	48	201	3316.02	26420	HOUSTON-PASADENA-THE WOODLANDS	LOW	Y
HOUSTON	48	201	3316.03	26420	HOUSTON-PASADENA-THE WOODLANDS	MODERATE	Y
HOUSTON	48	201	3316.04	26420	HOUSTON-PASADENA-THE WOODLANDS	LOW	Y
HOUSTON	48	201	3317.00	26420	HOUSTON-PASADENA-THE WOODLANDS	LOW	Y
HOUSTON	48	201	3318.00	26420	HOUSTON-PASADENA-THE WOODLANDS	LOW	Y
HOUSTON	48	201	3319.00	26420	HOUSTON-PASADENA-THE WOODLANDS	LOW	Y
HOUSTON	48	201	3320.00	26420	HOUSTON-PASADENA-THE WOODLANDS	LOW	Y
HOUSTON	48	201	3321.00	26420	HOUSTON-PASADENA-THE WOODLANDS	MODERATE	Y

*MINORITY: "Y" = 50% OR GREATER

COMERICA BANK

CENSUS TRACT LISTINGS

TEXAS

ASSESSMENT AREA

ASSESSMENT AREA	STATE	COUNTY	CENSUS TRACT	MSA/MD	MSA NAME	TRACT INCOME LEVEL	*MINORITY
HOUSTON	48	201	3322.00	26420	HOUSTON-PASADENA-THE WOODLANDS	LOW	Y
HOUSTON	48	201	3323.00	26420	HOUSTON-PASADENA-THE WOODLANDS	LOW	Y
HOUSTON	48	201	3324.00	26420	HOUSTON-PASADENA-THE WOODLANDS	MODERATE	Y
HOUSTON	48	201	3325.00	26420	HOUSTON-PASADENA-THE WOODLANDS	MODERATE	Y
HOUSTON	48	201	3326.00	26420	HOUSTON-PASADENA-THE WOODLANDS	MODERATE	Y
HOUSTON	48	201	3327.00	26420	HOUSTON-PASADENA-THE WOODLANDS	MODERATE	Y
HOUSTON	48	201	3328.00	26420	HOUSTON-PASADENA-THE WOODLANDS	LOW	Y
HOUSTON	48	201	3329.00	26420	HOUSTON-PASADENA-THE WOODLANDS	MODERATE	Y
HOUSTON	48	201	3330.00	26420	HOUSTON-PASADENA-THE WOODLANDS	MODERATE	Y
HOUSTON	48	201	3331.00	26420	HOUSTON-PASADENA-THE WOODLANDS	MODERATE	Y
HOUSTON	48	201	3332.01	26420	HOUSTON-PASADENA-THE WOODLANDS	MODERATE	Y
HOUSTON	48	201	3332.03	26420	HOUSTON-PASADENA-THE WOODLANDS	MODERATE	Y
HOUSTON	48	201	3332.04	26420	HOUSTON-PASADENA-THE WOODLANDS	MIDDLE	Y
HOUSTON	48	201	3332.05	26420	HOUSTON-PASADENA-THE WOODLANDS	LOW	Y
HOUSTON	48	201	3333.01	26420	HOUSTON-PASADENA-THE WOODLANDS	LOW	Y
HOUSTON	48	201	3333.02	26420	HOUSTON-PASADENA-THE WOODLANDS	MODERATE	Y
HOUSTON	48	201	3335.01	26420	HOUSTON-PASADENA-THE WOODLANDS	LOW	Y
HOUSTON	48	201	3335.02	26420	HOUSTON-PASADENA-THE WOODLANDS	MODERATE	Y
HOUSTON	48	201	3336.00	26420	HOUSTON-PASADENA-THE WOODLANDS	MIDDLE	Y
HOUSTON	48	201	3337.00	26420	HOUSTON-PASADENA-THE WOODLANDS	MODERATE	Y
HOUSTON	48	201	3338.01	26420	HOUSTON-PASADENA-THE WOODLANDS	MODERATE	Y
HOUSTON	48	201	3338.02	26420	HOUSTON-PASADENA-THE WOODLANDS	MIDDLE	Y
HOUSTON	48	201	3339.03	26420	HOUSTON-PASADENA-THE WOODLANDS	MODERATE	Y
HOUSTON	48	201	3339.04	26420	HOUSTON-PASADENA-THE WOODLANDS	MIDDLE	Y
HOUSTON	48	201	3339.05	26420	HOUSTON-PASADENA-THE WOODLANDS	MIDDLE	Y
HOUSTON	48	201	3339.06	26420	HOUSTON-PASADENA-THE WOODLANDS	MIDDLE	Y
HOUSTON	48	201	3340.01	26420	HOUSTON-PASADENA-THE WOODLANDS	MODERATE	Y
HOUSTON	48	201	3340.02	26420	HOUSTON-PASADENA-THE WOODLANDS	MIDDLE	Y
HOUSTON	48	201	3340.03	26420	HOUSTON-PASADENA-THE WOODLANDS	MIDDLE	Y
HOUSTON	48	201	3341.01	26420	HOUSTON-PASADENA-THE WOODLANDS	MODERATE	Y
HOUSTON	48	201	3341.02	26420	HOUSTON-PASADENA-THE WOODLANDS	MODERATE	Y
HOUSTON	48	201	3401.01	26420	HOUSTON-PASADENA-THE WOODLANDS	NA	Y
HOUSTON	48	201	3401.02	26420	HOUSTON-PASADENA-THE WOODLANDS	MIDDLE	Y
HOUSTON	48	201	3402.01	26420	HOUSTON-PASADENA-THE WOODLANDS	NA	NA
HOUSTON	48	201	3402.02	26420	HOUSTON-PASADENA-THE WOODLANDS	UPPER	N

*MINORITY: "Y" = 50% OR GREATER

COMERICA BANK

CENSUS TRACT LISTINGS

TEXAS

ASSESSMENT AREA

ASSESSMENT AREA	STATE	COUNTY	CENSUS TRACT	MSA/MD	MSA NAME	TRACT INCOME LEVEL	*MINORITY
HOUSTON	48	201	3402.03	26420	HOUSTON-PASADENA-THE WOODLANDS	UPPER	N
HOUSTON	48	201	3403.01	26420	HOUSTON-PASADENA-THE WOODLANDS	UPPER	N
HOUSTON	48	201	3403.02	26420	HOUSTON-PASADENA-THE WOODLANDS	UPPER	N
HOUSTON	48	201	3404.00	26420	HOUSTON-PASADENA-THE WOODLANDS	UPPER	N
HOUSTON	48	201	3405.01	26420	HOUSTON-PASADENA-THE WOODLANDS	MIDDLE	N
HOUSTON	48	201	3405.02	26420	HOUSTON-PASADENA-THE WOODLANDS	LOW	Y
HOUSTON	48	201	3406.00	26420	HOUSTON-PASADENA-THE WOODLANDS	UPPER	N
HOUSTON	48	201	3407.01	26420	HOUSTON-PASADENA-THE WOODLANDS	MIDDLE	Y
HOUSTON	48	201	3407.02	26420	HOUSTON-PASADENA-THE WOODLANDS	UPPER	N
HOUSTON	48	201	3408.00	26420	HOUSTON-PASADENA-THE WOODLANDS	UPPER	N
HOUSTON	48	201	3409.00	26420	HOUSTON-PASADENA-THE WOODLANDS	MODERATE	Y
HOUSTON	48	201	3410.01	26420	HOUSTON-PASADENA-THE WOODLANDS	MIDDLE	Y
HOUSTON	48	201	3410.02	26420	HOUSTON-PASADENA-THE WOODLANDS	UPPER	Y
HOUSTON	48	201	3411.01	26420	HOUSTON-PASADENA-THE WOODLANDS	MODERATE	Y
HOUSTON	48	201	3411.02	26420	HOUSTON-PASADENA-THE WOODLANDS	MIDDLE	Y
HOUSTON	48	201	3412.01	26420	HOUSTON-PASADENA-THE WOODLANDS	MODERATE	Y
HOUSTON	48	201	3412.03	26420	HOUSTON-PASADENA-THE WOODLANDS	MIDDLE	N
HOUSTON	48	201	3412.04	26420	HOUSTON-PASADENA-THE WOODLANDS	UPPER	N
HOUSTON	48	201	3413.02	26420	HOUSTON-PASADENA-THE WOODLANDS	MODERATE	Y
HOUSTON	48	201	3413.03	26420	HOUSTON-PASADENA-THE WOODLANDS	MIDDLE	N
HOUSTON	48	201	3413.04	26420	HOUSTON-PASADENA-THE WOODLANDS	MIDDLE	N
HOUSTON	48	201	3414.00	26420	HOUSTON-PASADENA-THE WOODLANDS	UPPER	N
HOUSTON	48	201	3415.01	26420	HOUSTON-PASADENA-THE WOODLANDS	UPPER	N
HOUSTON	48	201	3415.02	26420	HOUSTON-PASADENA-THE WOODLANDS	UPPER	N
HOUSTON	48	201	3416.00	26420	HOUSTON-PASADENA-THE WOODLANDS	MIDDLE	N
HOUSTON	48	201	3417.00	26420	HOUSTON-PASADENA-THE WOODLANDS	MIDDLE	N
HOUSTON	48	201	3418.00	26420	HOUSTON-PASADENA-THE WOODLANDS	UPPER	N
HOUSTON	48	201	3420.01	26420	HOUSTON-PASADENA-THE WOODLANDS	UPPER	N
HOUSTON	48	201	3420.02	26420	HOUSTON-PASADENA-THE WOODLANDS	UPPER	Y
HOUSTON	48	201	3421.00	26420	HOUSTON-PASADENA-THE WOODLANDS	MIDDLE	Y
HOUSTON	48	201	3422.00	26420	HOUSTON-PASADENA-THE WOODLANDS	MODERATE	Y
HOUSTON	48	201	3423.00	26420	HOUSTON-PASADENA-THE WOODLANDS	MIDDLE	Y
HOUSTON	48	201	3424.00	26420	HOUSTON-PASADENA-THE WOODLANDS	MIDDLE	Y
HOUSTON	48	201	3425.00	26420	HOUSTON-PASADENA-THE WOODLANDS	MIDDLE	N
HOUSTON	48	201	3427.00	26420	HOUSTON-PASADENA-THE WOODLANDS	MIDDLE	N

*MINORITY: "Y" = 50% OR GREATER

COMERICA BANK

CENSUS TRACT LISTINGS

TEXAS

ASSESSMENT AREA

ASSESSMENT AREA	STATE	COUNTY	CENSUS TRACT	MSA/MD	MSA NAME	TRACT INCOME LEVEL	*MINORITY
HOUSTON	48	201	3428.01	26420	HOUSTON-PASADENA-THE WOODLANDS	UPPER	N
HOUSTON	48	201	3428.02	26420	HOUSTON-PASADENA-THE WOODLANDS	UPPER	N
HOUSTON	48	201	3429.00	26420	HOUSTON-PASADENA-THE WOODLANDS	MIDDLE	N
HOUSTON	48	201	3430.00	26420	HOUSTON-PASADENA-THE WOODLANDS	MODERATE	Y
HOUSTON	48	201	3431.00	26420	HOUSTON-PASADENA-THE WOODLANDS	UPPER	N
HOUSTON	48	201	3432.00	26420	HOUSTON-PASADENA-THE WOODLANDS	UPPER	N
HOUSTON	48	201	3433.01	26420	HOUSTON-PASADENA-THE WOODLANDS	UPPER	N
HOUSTON	48	201	3433.02	26420	HOUSTON-PASADENA-THE WOODLANDS	MIDDLE	N
HOUSTON	48	201	3436.01	26420	HOUSTON-PASADENA-THE WOODLANDS	NA	Y
HOUSTON	48	201	3436.02	26420	HOUSTON-PASADENA-THE WOODLANDS	MIDDLE	N
HOUSTON	48	201	3437.00	26420	HOUSTON-PASADENA-THE WOODLANDS	MODERATE	Y
HOUSTON	48	201	3501.01	26420	HOUSTON-PASADENA-THE WOODLANDS	NA	Y
HOUSTON	48	201	3501.02	26420	HOUSTON-PASADENA-THE WOODLANDS	UPPER	Y
HOUSTON	48	201	3501.03	26420	HOUSTON-PASADENA-THE WOODLANDS	MIDDLE	Y
HOUSTON	48	201	3501.04	26420	HOUSTON-PASADENA-THE WOODLANDS	MIDDLE	Y
HOUSTON	48	201	3502.01	26420	HOUSTON-PASADENA-THE WOODLANDS	MIDDLE	Y
HOUSTON	48	201	3502.02	26420	HOUSTON-PASADENA-THE WOODLANDS	MIDDLE	Y
HOUSTON	48	201	3503.00	26420	HOUSTON-PASADENA-THE WOODLANDS	UPPER	Y
HOUSTON	48	201	3504.00	26420	HOUSTON-PASADENA-THE WOODLANDS	MIDDLE	Y
HOUSTON	48	201	3505.00	26420	HOUSTON-PASADENA-THE WOODLANDS	MIDDLE	Y
HOUSTON	48	201	3506.01	26420	HOUSTON-PASADENA-THE WOODLANDS	MIDDLE	Y
HOUSTON	48	201	3506.03	26420	HOUSTON-PASADENA-THE WOODLANDS	MIDDLE	Y
HOUSTON	48	201	3506.04	26420	HOUSTON-PASADENA-THE WOODLANDS	UPPER	Y
HOUSTON	48	201	3507.00	26420	HOUSTON-PASADENA-THE WOODLANDS	MIDDLE	N
HOUSTON	48	201	3508.01	26420	HOUSTON-PASADENA-THE WOODLANDS	MIDDLE	Y
HOUSTON	48	201	3508.03	26420	HOUSTON-PASADENA-THE WOODLANDS	MIDDLE	Y
HOUSTON	48	201	3508.04	26420	HOUSTON-PASADENA-THE WOODLANDS	UPPER	Y
HOUSTON	48	201	4101.01	26420	HOUSTON-PASADENA-THE WOODLANDS	NA	Y
HOUSTON	48	201	4101.02	26420	HOUSTON-PASADENA-THE WOODLANDS	MIDDLE	Y
HOUSTON	48	201	4102.01	26420	HOUSTON-PASADENA-THE WOODLANDS	UPPER	N
HOUSTON	48	201	4102.02	26420	HOUSTON-PASADENA-THE WOODLANDS	UPPER	N
HOUSTON	48	201	4103.00	26420	HOUSTON-PASADENA-THE WOODLANDS	UPPER	N
HOUSTON	48	201	4104.01	26420	HOUSTON-PASADENA-THE WOODLANDS	UPPER	N
HOUSTON	48	201	4104.02	26420	HOUSTON-PASADENA-THE WOODLANDS	UPPER	N
HOUSTON	48	201	4105.01	26420	HOUSTON-PASADENA-THE WOODLANDS	UPPER	N

*MINORITY: "Y" = 50% OR GREATER

COMERICA BANK

CENSUS TRACT LISTINGS

TEXAS

ASSESSMENT AREA

ASSESSMENT AREA	STATE	COUNTY	CENSUS TRACT	MSA/MD	MSA NAME	TRACT INCOME LEVEL	*MINORITY
HOUSTON	48	201	4105.02	26420	HOUSTON-PASADENA-THE WOODLANDS	UPPER	N
HOUSTON	48	201	4106.01	26420	HOUSTON-PASADENA-THE WOODLANDS	UPPER	N
HOUSTON	48	201	4106.02	26420	HOUSTON-PASADENA-THE WOODLANDS	NA	N
HOUSTON	48	201	4107.03	26420	HOUSTON-PASADENA-THE WOODLANDS	UPPER	N
HOUSTON	48	201	4107.04	26420	HOUSTON-PASADENA-THE WOODLANDS	UPPER	N
HOUSTON	48	201	4107.05	26420	HOUSTON-PASADENA-THE WOODLANDS	MIDDLE	N
HOUSTON	48	201	4107.06	26420	HOUSTON-PASADENA-THE WOODLANDS	UPPER	Y
HOUSTON	48	201	4108.01	26420	HOUSTON-PASADENA-THE WOODLANDS	UPPER	N
HOUSTON	48	201	4108.02	26420	HOUSTON-PASADENA-THE WOODLANDS	UPPER	N
HOUSTON	48	201	4109.00	26420	HOUSTON-PASADENA-THE WOODLANDS	UPPER	N
HOUSTON	48	201	4110.01	26420	HOUSTON-PASADENA-THE WOODLANDS	UPPER	N
HOUSTON	48	201	4110.02	26420	HOUSTON-PASADENA-THE WOODLANDS	UPPER	N
HOUSTON	48	201	4110.03	26420	HOUSTON-PASADENA-THE WOODLANDS	UPPER	N
HOUSTON	48	201	4111.00	26420	HOUSTON-PASADENA-THE WOODLANDS	UPPER	N
HOUSTON	48	201	4112.00	26420	HOUSTON-PASADENA-THE WOODLANDS	UPPER	N
HOUSTON	48	201	4113.01	26420	HOUSTON-PASADENA-THE WOODLANDS	UPPER	N
HOUSTON	48	201	4113.02	26420	HOUSTON-PASADENA-THE WOODLANDS	UPPER	N
HOUSTON	48	201	4114.00	26420	HOUSTON-PASADENA-THE WOODLANDS	UPPER	N
HOUSTON	48	201	4115.03	26420	HOUSTON-PASADENA-THE WOODLANDS	UPPER	N
HOUSTON	48	201	4115.04	26420	HOUSTON-PASADENA-THE WOODLANDS	NA	N
HOUSTON	48	201	4115.05	26420	HOUSTON-PASADENA-THE WOODLANDS	UPPER	N
HOUSTON	48	201	4115.06	26420	HOUSTON-PASADENA-THE WOODLANDS	UPPER	N
HOUSTON	48	201	4115.07	26420	HOUSTON-PASADENA-THE WOODLANDS	MIDDLE	N
HOUSTON	48	201	4116.00	26420	HOUSTON-PASADENA-THE WOODLANDS	UPPER	N
HOUSTON	48	201	4117.00	26420	HOUSTON-PASADENA-THE WOODLANDS	UPPER	Y
HOUSTON	48	201	4118.01	26420	HOUSTON-PASADENA-THE WOODLANDS	UPPER	N
HOUSTON	48	201	4118.02	26420	HOUSTON-PASADENA-THE WOODLANDS	UPPER	N
HOUSTON	48	201	4119.01	26420	HOUSTON-PASADENA-THE WOODLANDS	UPPER	N
HOUSTON	48	201	4119.02	26420	HOUSTON-PASADENA-THE WOODLANDS	UPPER	N
HOUSTON	48	201	4120.00	26420	HOUSTON-PASADENA-THE WOODLANDS	UPPER	N
HOUSTON	48	201	4122.01	26420	HOUSTON-PASADENA-THE WOODLANDS	UPPER	N
HOUSTON	48	201	4122.02	26420	HOUSTON-PASADENA-THE WOODLANDS	UPPER	N
HOUSTON	48	201	4123.00	26420	HOUSTON-PASADENA-THE WOODLANDS	UPPER	N
HOUSTON	48	201	4124.00	26420	HOUSTON-PASADENA-THE WOODLANDS	UPPER	N
HOUSTON	48	201	4125.00	26420	HOUSTON-PASADENA-THE WOODLANDS	UPPER	N

*MINORITY: "Y" = 50% OR GREATER

COMERICA BANK

CENSUS TRACT LISTINGS

TEXAS

ASSESSMENT AREA

ASSESSMENT AREA	STATE	COUNTY	CENSUS TRACT	MSA/MD	MSA NAME	TRACT INCOME LEVEL	*MINORITY
HOUSTON	48	201	4126.00	26420	HOUSTON-PASADENA-THE WOODLANDS	UPPER	N
HOUSTON	48	201	4127.00	26420	HOUSTON-PASADENA-THE WOODLANDS	UPPER	N
HOUSTON	48	201	4128.00	26420	HOUSTON-PASADENA-THE WOODLANDS	UPPER	N
HOUSTON	48	201	4129.01	26420	HOUSTON-PASADENA-THE WOODLANDS	NA	Y
HOUSTON	48	201	4129.02	26420	HOUSTON-PASADENA-THE WOODLANDS	UPPER	Y
HOUSTON	48	201	4130.00	26420	HOUSTON-PASADENA-THE WOODLANDS	UPPER	N
HOUSTON	48	201	4131.00	26420	HOUSTON-PASADENA-THE WOODLANDS	UPPER	N
HOUSTON	48	201	4132.03	26420	HOUSTON-PASADENA-THE WOODLANDS	MODERATE	N
HOUSTON	48	201	4132.04	26420	HOUSTON-PASADENA-THE WOODLANDS	MIDDLE	Y
HOUSTON	48	201	4132.05	26420	HOUSTON-PASADENA-THE WOODLANDS	UPPER	Y
HOUSTON	48	201	4132.06	26420	HOUSTON-PASADENA-THE WOODLANDS	NA	Y
HOUSTON	48	201	4133.01	26420	HOUSTON-PASADENA-THE WOODLANDS	UPPER	Y
HOUSTON	48	201	4133.02	26420	HOUSTON-PASADENA-THE WOODLANDS	UPPER	N
HOUSTON	48	201	4201.00	26420	HOUSTON-PASADENA-THE WOODLANDS	MODERATE	Y
HOUSTON	48	201	4202.00	26420	HOUSTON-PASADENA-THE WOODLANDS	MIDDLE	Y
HOUSTON	48	201	4203.00	26420	HOUSTON-PASADENA-THE WOODLANDS	UPPER	N
HOUSTON	48	201	4204.00	26420	HOUSTON-PASADENA-THE WOODLANDS	UPPER	N
HOUSTON	48	201	4205.00	26420	HOUSTON-PASADENA-THE WOODLANDS	MODERATE	Y
HOUSTON	48	201	4206.00	26420	HOUSTON-PASADENA-THE WOODLANDS	MIDDLE	N
HOUSTON	48	201	4207.00	26420	HOUSTON-PASADENA-THE WOODLANDS	UPPER	N
HOUSTON	48	201	4208.00	26420	HOUSTON-PASADENA-THE WOODLANDS	UPPER	N
HOUSTON	48	201	4209.00	26420	HOUSTON-PASADENA-THE WOODLANDS	UPPER	N
HOUSTON	48	201	4210.00	26420	HOUSTON-PASADENA-THE WOODLANDS	UPPER	N
HOUSTON	48	201	4211.01	26420	HOUSTON-PASADENA-THE WOODLANDS	LOW	Y
HOUSTON	48	201	4211.03	26420	HOUSTON-PASADENA-THE WOODLANDS	LOW	Y
HOUSTON	48	201	4211.04	26420	HOUSTON-PASADENA-THE WOODLANDS	LOW	Y
HOUSTON	48	201	4212.03	26420	HOUSTON-PASADENA-THE WOODLANDS	LOW	Y
HOUSTON	48	201	4212.04	26420	HOUSTON-PASADENA-THE WOODLANDS	LOW	Y
HOUSTON	48	201	4212.05	26420	HOUSTON-PASADENA-THE WOODLANDS	LOW	Y
HOUSTON	48	201	4212.06	26420	HOUSTON-PASADENA-THE WOODLANDS	LOW	Y
HOUSTON	48	201	4213.01	26420	HOUSTON-PASADENA-THE WOODLANDS	LOW	Y
HOUSTON	48	201	4213.02	26420	HOUSTON-PASADENA-THE WOODLANDS	MODERATE	Y
HOUSTON	48	201	4214.01	26420	HOUSTON-PASADENA-THE WOODLANDS	LOW	Y
HOUSTON	48	201	4214.02	26420	HOUSTON-PASADENA-THE WOODLANDS	LOW	Y
HOUSTON	48	201	4214.03	26420	HOUSTON-PASADENA-THE WOODLANDS	LOW	Y

*MINORITY: "Y" = 50% OR GREATER

COMERICA BANK

CENSUS TRACT LISTINGS

TEXAS

ASSESSMENT AREA

ASSESSMENT AREA	STATE	COUNTY	CENSUS TRACT	MSA/MD	MSA NAME	TRACT INCOME LEVEL	*MINORITY
HOUSTON	48	201	4215.01	26420	HOUSTON-PASADENA-THE WOODLANDS	LOW	Y
HOUSTON	48	201	4215.02	26420	HOUSTON-PASADENA-THE WOODLANDS	MODERATE	Y
HOUSTON	48	201	4216.01	26420	HOUSTON-PASADENA-THE WOODLANDS	LOW	Y
HOUSTON	48	201	4216.02	26420	HOUSTON-PASADENA-THE WOODLANDS	LOW	Y
HOUSTON	48	201	4217.00	26420	HOUSTON-PASADENA-THE WOODLANDS	MIDDLE	Y
HOUSTON	48	201	4218.01	26420	HOUSTON-PASADENA-THE WOODLANDS	LOW	Y
HOUSTON	48	201	4218.02	26420	HOUSTON-PASADENA-THE WOODLANDS	UPPER	Y
HOUSTON	48	201	4219.00	26420	HOUSTON-PASADENA-THE WOODLANDS	UPPER	N
HOUSTON	48	201	4220.00	26420	HOUSTON-PASADENA-THE WOODLANDS	UPPER	N
HOUSTON	48	201	4221.00	26420	HOUSTON-PASADENA-THE WOODLANDS	MIDDLE	Y
HOUSTON	48	201	4222.00	26420	HOUSTON-PASADENA-THE WOODLANDS	LOW	Y
HOUSTON	48	201	4223.02	26420	HOUSTON-PASADENA-THE WOODLANDS	MIDDLE	Y
HOUSTON	48	201	4223.03	26420	HOUSTON-PASADENA-THE WOODLANDS	NA	Y
HOUSTON	48	201	4223.04	26420	HOUSTON-PASADENA-THE WOODLANDS	MODERATE	Y
HOUSTON	48	201	4224.03	26420	HOUSTON-PASADENA-THE WOODLANDS	MODERATE	Y
HOUSTON	48	201	4224.04	26420	HOUSTON-PASADENA-THE WOODLANDS	LOW	Y
HOUSTON	48	201	4224.05	26420	HOUSTON-PASADENA-THE WOODLANDS	LOW	Y
HOUSTON	48	201	4224.06	26420	HOUSTON-PASADENA-THE WOODLANDS	MIDDLE	Y
HOUSTON	48	201	4225.01	26420	HOUSTON-PASADENA-THE WOODLANDS	MODERATE	Y
HOUSTON	48	201	4225.02	26420	HOUSTON-PASADENA-THE WOODLANDS	LOW	Y
HOUSTON	48	201	4226.01	26420	HOUSTON-PASADENA-THE WOODLANDS	MODERATE	Y
HOUSTON	48	201	4226.02	26420	HOUSTON-PASADENA-THE WOODLANDS	MIDDLE	Y
HOUSTON	48	201	4227.01	26420	HOUSTON-PASADENA-THE WOODLANDS	MODERATE	Y
HOUSTON	48	201	4227.02	26420	HOUSTON-PASADENA-THE WOODLANDS	MIDDLE	Y
HOUSTON	48	201	4228.00	26420	HOUSTON-PASADENA-THE WOODLANDS	LOW	Y
HOUSTON	48	201	4229.00	26420	HOUSTON-PASADENA-THE WOODLANDS	LOW	Y
HOUSTON	48	201	4230.01	26420	HOUSTON-PASADENA-THE WOODLANDS	LOW	Y
HOUSTON	48	201	4230.02	26420	HOUSTON-PASADENA-THE WOODLANDS	LOW	Y
HOUSTON	48	201	4231.00	26420	HOUSTON-PASADENA-THE WOODLANDS	LOW	Y
HOUSTON	48	201	4232.01	26420	HOUSTON-PASADENA-THE WOODLANDS	MIDDLE	Y
HOUSTON	48	201	4232.03	26420	HOUSTON-PASADENA-THE WOODLANDS	MODERATE	Y
HOUSTON	48	201	4232.04	26420	HOUSTON-PASADENA-THE WOODLANDS	LOW	Y
HOUSTON	48	201	4233.01	26420	HOUSTON-PASADENA-THE WOODLANDS	MODERATE	Y
HOUSTON	48	201	4233.03	26420	HOUSTON-PASADENA-THE WOODLANDS	NA	Y
HOUSTON	48	201	4233.04	26420	HOUSTON-PASADENA-THE WOODLANDS	MODERATE	Y

*MINORITY: "Y" = 50% OR GREATER

COMERICA BANK

CENSUS TRACT LISTINGS

TEXAS

ASSESSMENT AREA

ASSESSMENT AREA	STATE	COUNTY	CENSUS TRACT	MSA/MD	MSA NAME	TRACT INCOME LEVEL	*MINORITY
HOUSTON	48	201	4234.01	26420	HOUSTON-PASADENA-THE WOODLANDS	MIDDLE	Y
HOUSTON	48	201	4234.02	26420	HOUSTON-PASADENA-THE WOODLANDS	MIDDLE	Y
HOUSTON	48	201	4235.00	26420	HOUSTON-PASADENA-THE WOODLANDS	MIDDLE	Y
HOUSTON	48	201	4236.00	26420	HOUSTON-PASADENA-THE WOODLANDS	MODERATE	Y
HOUSTON	48	201	4301.01	26420	HOUSTON-PASADENA-THE WOODLANDS	UPPER	N
HOUSTON	48	201	4301.02	26420	HOUSTON-PASADENA-THE WOODLANDS	UPPER	N
HOUSTON	48	201	4302.00	26420	HOUSTON-PASADENA-THE WOODLANDS	MIDDLE	N
HOUSTON	48	201	4303.00	26420	HOUSTON-PASADENA-THE WOODLANDS	UPPER	N
HOUSTON	48	201	4304.00	26420	HOUSTON-PASADENA-THE WOODLANDS	UPPER	N
HOUSTON	48	201	4305.00	26420	HOUSTON-PASADENA-THE WOODLANDS	UPPER	N
HOUSTON	48	201	4306.00	26420	HOUSTON-PASADENA-THE WOODLANDS	UPPER	N
HOUSTON	48	201	4307.00	26420	HOUSTON-PASADENA-THE WOODLANDS	MIDDLE	N
HOUSTON	48	201	4308.00	26420	HOUSTON-PASADENA-THE WOODLANDS	UPPER	N
HOUSTON	48	201	4309.00	26420	HOUSTON-PASADENA-THE WOODLANDS	UPPER	N
HOUSTON	48	201	4310.01	26420	HOUSTON-PASADENA-THE WOODLANDS	UPPER	N
HOUSTON	48	201	4310.02	26420	HOUSTON-PASADENA-THE WOODLANDS	UPPER	N
HOUSTON	48	201	4311.01	26420	HOUSTON-PASADENA-THE WOODLANDS	MODERATE	Y
HOUSTON	48	201	4311.02	26420	HOUSTON-PASADENA-THE WOODLANDS	MODERATE	Y
HOUSTON	48	201	4312.03	26420	HOUSTON-PASADENA-THE WOODLANDS	MIDDLE	Y
HOUSTON	48	201	4312.04	26420	HOUSTON-PASADENA-THE WOODLANDS	MIDDLE	Y
HOUSTON	48	201	4312.05	26420	HOUSTON-PASADENA-THE WOODLANDS	NA	Y
HOUSTON	48	201	4312.06	26420	HOUSTON-PASADENA-THE WOODLANDS	MIDDLE	Y
HOUSTON	48	201	4313.02	26420	HOUSTON-PASADENA-THE WOODLANDS	UPPER	N
HOUSTON	48	201	4313.03	26420	HOUSTON-PASADENA-THE WOODLANDS	NA	Y
HOUSTON	48	201	4313.04	26420	HOUSTON-PASADENA-THE WOODLANDS	UPPER	Y
HOUSTON	48	201	4314.01	26420	HOUSTON-PASADENA-THE WOODLANDS	UPPER	Y
HOUSTON	48	201	4314.03	26420	HOUSTON-PASADENA-THE WOODLANDS	UPPER	N
HOUSTON	48	201	4314.04	26420	HOUSTON-PASADENA-THE WOODLANDS	UPPER	N
HOUSTON	48	201	4315.03	26420	HOUSTON-PASADENA-THE WOODLANDS	UPPER	N
HOUSTON	48	201	4315.04	26420	HOUSTON-PASADENA-THE WOODLANDS	UPPER	N
HOUSTON	48	201	4315.05	26420	HOUSTON-PASADENA-THE WOODLANDS	UPPER	N
HOUSTON	48	201	4315.06	26420	HOUSTON-PASADENA-THE WOODLANDS	UPPER	N
HOUSTON	48	201	4316.00	26420	HOUSTON-PASADENA-THE WOODLANDS	UPPER	N
HOUSTON	48	201	4317.01	26420	HOUSTON-PASADENA-THE WOODLANDS	UPPER	N
HOUSTON	48	201	4317.02	26420	HOUSTON-PASADENA-THE WOODLANDS	UPPER	N

*MINORITY: "Y" = 50% OR GREATER

COMERICA BANK

CENSUS TRACT LISTINGS

TEXAS

ASSESSMENT AREA

ASSESSMENT AREA	STATE	COUNTY	CENSUS TRACT	MSA/MD	MSA NAME	TRACT INCOME LEVEL	*MINORITY
HOUSTON	48	201	4318.01	26420	HOUSTON-PASADENA-THE WOODLANDS	UPPER	N
HOUSTON	48	201	4318.03	26420	HOUSTON-PASADENA-THE WOODLANDS	UPPER	Y
HOUSTON	48	201	4318.04	26420	HOUSTON-PASADENA-THE WOODLANDS	UPPER	N
HOUSTON	48	201	4319.01	26420	HOUSTON-PASADENA-THE WOODLANDS	NA	Y
HOUSTON	48	201	4319.02	26420	HOUSTON-PASADENA-THE WOODLANDS	UPPER	Y
HOUSTON	48	201	4320.03	26420	HOUSTON-PASADENA-THE WOODLANDS	MODERATE	Y
HOUSTON	48	201	4320.04	26420	HOUSTON-PASADENA-THE WOODLANDS	UPPER	Y
HOUSTON	48	201	4320.05	26420	HOUSTON-PASADENA-THE WOODLANDS	MODERATE	Y
HOUSTON	48	201	4320.06	26420	HOUSTON-PASADENA-THE WOODLANDS	LOW	Y
HOUSTON	48	201	4321.01	26420	HOUSTON-PASADENA-THE WOODLANDS	LOW	Y
HOUSTON	48	201	4321.02	26420	HOUSTON-PASADENA-THE WOODLANDS	MODERATE	Y
HOUSTON	48	201	4322.00	26420	HOUSTON-PASADENA-THE WOODLANDS	MODERATE	Y
HOUSTON	48	201	4323.01	26420	HOUSTON-PASADENA-THE WOODLANDS	MODERATE	Y
HOUSTON	48	201	4323.02	26420	HOUSTON-PASADENA-THE WOODLANDS	MODERATE	Y
HOUSTON	48	201	4323.03	26420	HOUSTON-PASADENA-THE WOODLANDS	MODERATE	Y
HOUSTON	48	201	4324.01	26420	HOUSTON-PASADENA-THE WOODLANDS	MODERATE	Y
HOUSTON	48	201	4324.02	26420	HOUSTON-PASADENA-THE WOODLANDS	MODERATE	Y
HOUSTON	48	201	4325.01	26420	HOUSTON-PASADENA-THE WOODLANDS	LOW	Y
HOUSTON	48	201	4325.02	26420	HOUSTON-PASADENA-THE WOODLANDS	MODERATE	Y
HOUSTON	48	201	4326.00	26420	HOUSTON-PASADENA-THE WOODLANDS	MIDDLE	Y
HOUSTON	48	201	4327.03	26420	HOUSTON-PASADENA-THE WOODLANDS	UPPER	Y
HOUSTON	48	201	4327.04	26420	HOUSTON-PASADENA-THE WOODLANDS	MODERATE	Y
HOUSTON	48	201	4327.05	26420	HOUSTON-PASADENA-THE WOODLANDS	LOW	Y
HOUSTON	48	201	4327.06	26420	HOUSTON-PASADENA-THE WOODLANDS	LOW	Y
HOUSTON	48	201	4328.03	26420	HOUSTON-PASADENA-THE WOODLANDS	LOW	Y
HOUSTON	48	201	4328.04	26420	HOUSTON-PASADENA-THE WOODLANDS	MODERATE	Y
HOUSTON	48	201	4328.05	26420	HOUSTON-PASADENA-THE WOODLANDS	LOW	Y
HOUSTON	48	201	4328.06	26420	HOUSTON-PASADENA-THE WOODLANDS	LOW	Y
HOUSTON	48	201	4329.01	26420	HOUSTON-PASADENA-THE WOODLANDS	LOW	Y
HOUSTON	48	201	4329.03	26420	HOUSTON-PASADENA-THE WOODLANDS	LOW	Y
HOUSTON	48	201	4329.04	26420	HOUSTON-PASADENA-THE WOODLANDS	MODERATE	Y
HOUSTON	48	201	4330.03	26420	HOUSTON-PASADENA-THE WOODLANDS	LOW	Y
HOUSTON	48	201	4330.04	26420	HOUSTON-PASADENA-THE WOODLANDS	LOW	Y
HOUSTON	48	201	4330.05	26420	HOUSTON-PASADENA-THE WOODLANDS	MODERATE	Y
HOUSTON	48	201	4330.06	26420	HOUSTON-PASADENA-THE WOODLANDS	LOW	Y

*MINORITY: "Y" = 50% OR GREATER

COMERICA BANK

CENSUS TRACT LISTINGS

TEXAS

ASSESSMENT AREA

ASSESSMENT AREA	STATE	COUNTY	CENSUS TRACT	MSA/MD	MSA NAME	TRACT INCOME LEVEL	*MINORITY
HOUSTON	48	201	4330.07	26420	HOUSTON-PASADENA-THE WOODLANDS	LOW	Y
HOUSTON	48	201	4331.00	26420	HOUSTON-PASADENA-THE WOODLANDS	LOW	Y
HOUSTON	48	201	4332.01	26420	HOUSTON-PASADENA-THE WOODLANDS	LOW	Y
HOUSTON	48	201	4332.02	26420	HOUSTON-PASADENA-THE WOODLANDS	MODERATE	Y
HOUSTON	48	201	4333.00	26420	HOUSTON-PASADENA-THE WOODLANDS	MIDDLE	Y
HOUSTON	48	201	4334.00	26420	HOUSTON-PASADENA-THE WOODLANDS	MODERATE	Y
HOUSTON	48	201	4335.03	26420	HOUSTON-PASADENA-THE WOODLANDS	LOW	Y
HOUSTON	48	201	4335.04	26420	HOUSTON-PASADENA-THE WOODLANDS	LOW	Y
HOUSTON	48	201	4335.05	26420	HOUSTON-PASADENA-THE WOODLANDS	LOW	Y
HOUSTON	48	201	4335.06	26420	HOUSTON-PASADENA-THE WOODLANDS	MODERATE	Y
HOUSTON	48	201	4335.07	26420	HOUSTON-PASADENA-THE WOODLANDS	LOW	Y
HOUSTON	48	201	4336.01	26420	HOUSTON-PASADENA-THE WOODLANDS	MODERATE	Y
HOUSTON	48	201	4336.02	26420	HOUSTON-PASADENA-THE WOODLANDS	MODERATE	Y
HOUSTON	48	201	4401.01	26420	HOUSTON-PASADENA-THE WOODLANDS	LOW	Y
HOUSTON	48	201	4401.02	26420	HOUSTON-PASADENA-THE WOODLANDS	MIDDLE	Y
HOUSTON	48	201	4501.00	26420	HOUSTON-PASADENA-THE WOODLANDS	UPPER	N
HOUSTON	48	201	4502.00	26420	HOUSTON-PASADENA-THE WOODLANDS	UPPER	N
HOUSTON	48	201	4503.01	26420	HOUSTON-PASADENA-THE WOODLANDS	MIDDLE	Y
HOUSTON	48	201	4503.02	26420	HOUSTON-PASADENA-THE WOODLANDS	MIDDLE	Y
HOUSTON	48	201	4504.01	26420	HOUSTON-PASADENA-THE WOODLANDS	LOW	Y
HOUSTON	48	201	4504.02	26420	HOUSTON-PASADENA-THE WOODLANDS	MIDDLE	Y
HOUSTON	48	201	4505.00	26420	HOUSTON-PASADENA-THE WOODLANDS	UPPER	N
HOUSTON	48	201	4506.00	26420	HOUSTON-PASADENA-THE WOODLANDS	UPPER	N
HOUSTON	48	201	4507.00	26420	HOUSTON-PASADENA-THE WOODLANDS	UPPER	N
HOUSTON	48	201	4508.01	26420	HOUSTON-PASADENA-THE WOODLANDS	MIDDLE	Y
HOUSTON	48	201	4508.03	26420	HOUSTON-PASADENA-THE WOODLANDS	MODERATE	Y
HOUSTON	48	201	4508.04	26420	HOUSTON-PASADENA-THE WOODLANDS	LOW	Y
HOUSTON	48	201	4509.00	26420	HOUSTON-PASADENA-THE WOODLANDS	UPPER	N
HOUSTON	48	201	4510.03	26420	HOUSTON-PASADENA-THE WOODLANDS	LOW	Y
HOUSTON	48	201	4510.04	26420	HOUSTON-PASADENA-THE WOODLANDS	MODERATE	Y
HOUSTON	48	201	4510.05	26420	HOUSTON-PASADENA-THE WOODLANDS	LOW	Y
HOUSTON	48	201	4510.06	26420	HOUSTON-PASADENA-THE WOODLANDS	UPPER	Y
HOUSTON	48	201	4511.00	26420	HOUSTON-PASADENA-THE WOODLANDS	MIDDLE	Y
HOUSTON	48	201	4512.00	26420	HOUSTON-PASADENA-THE WOODLANDS	UPPER	N
HOUSTON	48	201	4513.01	26420	HOUSTON-PASADENA-THE WOODLANDS	MIDDLE	Y

*MINORITY: "Y" = 50% OR GREATER

COMERICA BANK

CENSUS TRACT LISTINGS

TEXAS

ASSESSMENT AREA

ASSESSMENT AREA	STATE	COUNTY	CENSUS TRACT	MSA/MD	MSA NAME	TRACT INCOME LEVEL	*MINORITY
HOUSTON	48	201	4513.02	26420	HOUSTON-PASADENA-THE WOODLANDS	UPPER	N
HOUSTON	48	201	4514.01	26420	HOUSTON-PASADENA-THE WOODLANDS	UPPER	Y
HOUSTON	48	201	4514.04	26420	HOUSTON-PASADENA-THE WOODLANDS	MIDDLE	Y
HOUSTON	48	201	4514.05	26420	HOUSTON-PASADENA-THE WOODLANDS	NA	Y
HOUSTON	48	201	4514.06	26420	HOUSTON-PASADENA-THE WOODLANDS	MODERATE	Y
HOUSTON	48	201	4514.07	26420	HOUSTON-PASADENA-THE WOODLANDS	MODERATE	Y
HOUSTON	48	201	4515.01	26420	HOUSTON-PASADENA-THE WOODLANDS	MODERATE	Y
HOUSTON	48	201	4515.02	26420	HOUSTON-PASADENA-THE WOODLANDS	MIDDLE	Y
HOUSTON	48	201	4516.03	26420	HOUSTON-PASADENA-THE WOODLANDS	UPPER	Y
HOUSTON	48	201	4516.04	26420	HOUSTON-PASADENA-THE WOODLANDS	UPPER	N
HOUSTON	48	201	4516.05	26420	HOUSTON-PASADENA-THE WOODLANDS	MIDDLE	Y
HOUSTON	48	201	4516.06	26420	HOUSTON-PASADENA-THE WOODLANDS	UPPER	Y
HOUSTON	48	201	4517.00	26420	HOUSTON-PASADENA-THE WOODLANDS	MIDDLE	Y
HOUSTON	48	201	4518.00	26420	HOUSTON-PASADENA-THE WOODLANDS	MODERATE	Y
HOUSTON	48	201	4519.02	26420	HOUSTON-PASADENA-THE WOODLANDS	UPPER	Y
HOUSTON	48	201	4519.03	26420	HOUSTON-PASADENA-THE WOODLANDS	LOW	Y
HOUSTON	48	201	4519.04	26420	HOUSTON-PASADENA-THE WOODLANDS	MODERATE	Y
HOUSTON	48	201	4520.01	26420	HOUSTON-PASADENA-THE WOODLANDS	MODERATE	Y
HOUSTON	48	201	4520.02	26420	HOUSTON-PASADENA-THE WOODLANDS	MODERATE	Y
HOUSTON	48	201	4521.01	26420	HOUSTON-PASADENA-THE WOODLANDS	UPPER	Y
HOUSTON	48	201	4521.02	26420	HOUSTON-PASADENA-THE WOODLANDS	NA	Y
HOUSTON	48	201	4521.03	26420	HOUSTON-PASADENA-THE WOODLANDS	MODERATE	Y
HOUSTON	48	201	4522.02	26420	HOUSTON-PASADENA-THE WOODLANDS	MODERATE	Y
HOUSTON	48	201	4522.03	26420	HOUSTON-PASADENA-THE WOODLANDS	LOW	Y
HOUSTON	48	201	4522.04	26420	HOUSTON-PASADENA-THE WOODLANDS	MODERATE	Y
HOUSTON	48	201	4523.00	26420	HOUSTON-PASADENA-THE WOODLANDS	MIDDLE	Y
HOUSTON	48	201	4524.01	26420	HOUSTON-PASADENA-THE WOODLANDS	MODERATE	Y
HOUSTON	48	201	4524.02	26420	HOUSTON-PASADENA-THE WOODLANDS	MODERATE	Y
HOUSTON	48	201	4525.01	26420	HOUSTON-PASADENA-THE WOODLANDS	MODERATE	Y
HOUSTON	48	201	4525.02	26420	HOUSTON-PASADENA-THE WOODLANDS	MODERATE	Y
HOUSTON	48	201	4526.01	26420	HOUSTON-PASADENA-THE WOODLANDS	LOW	Y
HOUSTON	48	201	4526.02	26420	HOUSTON-PASADENA-THE WOODLANDS	MODERATE	Y
HOUSTON	48	201	4527.01	26420	HOUSTON-PASADENA-THE WOODLANDS	MODERATE	Y
HOUSTON	48	201	4527.02	26420	HOUSTON-PASADENA-THE WOODLANDS	MODERATE	Y
HOUSTON	48	201	4527.03	26420	HOUSTON-PASADENA-THE WOODLANDS	LOW	Y

*MINORITY: "Y" = 50% OR GREATER

COMERICA BANK

CENSUS TRACT LISTINGS

TEXAS

ASSESSMENT AREA

ASSESSMENT AREA	STATE	COUNTY	CENSUS TRACT	MSA/MD	MSA NAME	TRACT INCOME LEVEL	*MINORITY
HOUSTON	48	201	4528.01	26420	HOUSTON-PASADENA-THE WOODLANDS	MODERATE	Y
HOUSTON	48	201	4528.02	26420	HOUSTON-PASADENA-THE WOODLANDS	MODERATE	Y
HOUSTON	48	201	4529.00	26420	HOUSTON-PASADENA-THE WOODLANDS	MODERATE	Y
HOUSTON	48	201	4530.01	26420	HOUSTON-PASADENA-THE WOODLANDS	NA	Y
HOUSTON	48	201	4530.02	26420	HOUSTON-PASADENA-THE WOODLANDS	MIDDLE	Y
HOUSTON	48	201	4531.00	26420	HOUSTON-PASADENA-THE WOODLANDS	LOW	Y
HOUSTON	48	201	4532.01	26420	HOUSTON-PASADENA-THE WOODLANDS	LOW	Y
HOUSTON	48	201	4532.02	26420	HOUSTON-PASADENA-THE WOODLANDS	MODERATE	Y
HOUSTON	48	201	4533.00	26420	HOUSTON-PASADENA-THE WOODLANDS	LOW	Y
HOUSTON	48	201	4534.01	26420	HOUSTON-PASADENA-THE WOODLANDS	MODERATE	Y
HOUSTON	48	201	4534.03	26420	HOUSTON-PASADENA-THE WOODLANDS	LOW	Y
HOUSTON	48	201	4534.04	26420	HOUSTON-PASADENA-THE WOODLANDS	MODERATE	Y
HOUSTON	48	201	4534.05	26420	HOUSTON-PASADENA-THE WOODLANDS	NA	Y
HOUSTON	48	201	4535.01	26420	HOUSTON-PASADENA-THE WOODLANDS	MODERATE	Y
HOUSTON	48	201	4535.02	26420	HOUSTON-PASADENA-THE WOODLANDS	MODERATE	Y
HOUSTON	48	201	4536.01	26420	HOUSTON-PASADENA-THE WOODLANDS	MODERATE	Y
HOUSTON	48	201	4536.03	26420	HOUSTON-PASADENA-THE WOODLANDS	LOW	Y
HOUSTON	48	201	4536.04	26420	HOUSTON-PASADENA-THE WOODLANDS	MIDDLE	Y
HOUSTON	48	201	4537.01	26420	HOUSTON-PASADENA-THE WOODLANDS	MODERATE	Y
HOUSTON	48	201	4537.02	26420	HOUSTON-PASADENA-THE WOODLANDS	MODERATE	Y
HOUSTON	48	201	4538.00	26420	HOUSTON-PASADENA-THE WOODLANDS	MODERATE	Y
HOUSTON	48	201	4539.01	26420	HOUSTON-PASADENA-THE WOODLANDS	MIDDLE	Y
HOUSTON	48	201	4539.02	26420	HOUSTON-PASADENA-THE WOODLANDS	LOW	Y
HOUSTON	48	201	4540.00	26420	HOUSTON-PASADENA-THE WOODLANDS	MIDDLE	Y
HOUSTON	48	201	4541.00	26420	HOUSTON-PASADENA-THE WOODLANDS	MODERATE	Y
HOUSTON	48	201	4542.00	26420	HOUSTON-PASADENA-THE WOODLANDS	MIDDLE	Y
HOUSTON	48	201	4543.02	26420	HOUSTON-PASADENA-THE WOODLANDS	MODERATE	Y
HOUSTON	48	201	4543.03	26420	HOUSTON-PASADENA-THE WOODLANDS	MODERATE	Y
HOUSTON	48	201	4543.04	26420	HOUSTON-PASADENA-THE WOODLANDS	MODERATE	Y
HOUSTON	48	201	4543.05	26420	HOUSTON-PASADENA-THE WOODLANDS	MODERATE	Y
HOUSTON	48	201	4544.00	26420	HOUSTON-PASADENA-THE WOODLANDS	MODERATE	Y
HOUSTON	48	201	4545.02	26420	HOUSTON-PASADENA-THE WOODLANDS	UPPER	Y
HOUSTON	48	201	4545.03	26420	HOUSTON-PASADENA-THE WOODLANDS	UPPER	N
HOUSTON	48	201	4545.04	26420	HOUSTON-PASADENA-THE WOODLANDS	UPPER	Y
HOUSTON	48	201	4545.05	26420	HOUSTON-PASADENA-THE WOODLANDS	UPPER	Y

*MINORITY: "Y" = 50% OR GREATER

COMERICA BANK

CENSUS TRACT LISTINGS

TEXAS

ASSESSMENT AREA

ASSESSMENT AREA	STATE	COUNTY	CENSUS TRACT	MSA/MD	MSA NAME	TRACT INCOME LEVEL	*MINORITY
HOUSTON	48	201	4546.00	26420	HOUSTON-PASADENA-THE WOODLANDS	MIDDLE	Y
HOUSTON	48	201	4547.00	26420	HOUSTON-PASADENA-THE WOODLANDS	UPPER	N
HOUSTON	48	201	4548.01	26420	HOUSTON-PASADENA-THE WOODLANDS	MODERATE	Y
HOUSTON	48	201	4548.02	26420	HOUSTON-PASADENA-THE WOODLANDS	MIDDLE	Y
HOUSTON	48	201	4549.01	26420	HOUSTON-PASADENA-THE WOODLANDS	UPPER	N
HOUSTON	48	201	4549.02	26420	HOUSTON-PASADENA-THE WOODLANDS	MIDDLE	Y
HOUSTON	48	201	4550.00	26420	HOUSTON-PASADENA-THE WOODLANDS	UPPER	N
HOUSTON	48	201	4551.02	26420	HOUSTON-PASADENA-THE WOODLANDS	UPPER	N
HOUSTON	48	201	4551.03	26420	HOUSTON-PASADENA-THE WOODLANDS	MIDDLE	N
HOUSTON	48	201	4551.04	26420	HOUSTON-PASADENA-THE WOODLANDS	UPPER	N
HOUSTON	48	201	4552.00	26420	HOUSTON-PASADENA-THE WOODLANDS	MIDDLE	N
HOUSTON	48	201	4553.00	26420	HOUSTON-PASADENA-THE WOODLANDS	MIDDLE	Y
HOUSTON	48	201	5101.00	26420	HOUSTON-PASADENA-THE WOODLANDS	UPPER	N
HOUSTON	48	201	5102.01	26420	HOUSTON-PASADENA-THE WOODLANDS	NA	N
HOUSTON	48	201	5102.02	26420	HOUSTON-PASADENA-THE WOODLANDS	UPPER	Y
HOUSTON	48	201	5103.01	26420	HOUSTON-PASADENA-THE WOODLANDS	UPPER	N
HOUSTON	48	201	5103.02	26420	HOUSTON-PASADENA-THE WOODLANDS	UPPER	N
HOUSTON	48	201	5104.00	26420	HOUSTON-PASADENA-THE WOODLANDS	UPPER	N
HOUSTON	48	201	5105.00	26420	HOUSTON-PASADENA-THE WOODLANDS	UPPER	N
HOUSTON	48	201	5106.01	26420	HOUSTON-PASADENA-THE WOODLANDS	UPPER	N
HOUSTON	48	201	5106.02	26420	HOUSTON-PASADENA-THE WOODLANDS	UPPER	N
HOUSTON	48	201	5107.01	26420	HOUSTON-PASADENA-THE WOODLANDS	UPPER	N
HOUSTON	48	201	5107.02	26420	HOUSTON-PASADENA-THE WOODLANDS	UPPER	N
HOUSTON	48	201	5108.01	26420	HOUSTON-PASADENA-THE WOODLANDS	UPPER	N
HOUSTON	48	201	5108.02	26420	HOUSTON-PASADENA-THE WOODLANDS	UPPER	N
HOUSTON	48	201	5108.03	26420	HOUSTON-PASADENA-THE WOODLANDS	UPPER	N
HOUSTON	48	201	5109.01	26420	HOUSTON-PASADENA-THE WOODLANDS	UPPER	N
HOUSTON	48	201	5109.02	26420	HOUSTON-PASADENA-THE WOODLANDS	UPPER	N
HOUSTON	48	201	5110.01	26420	HOUSTON-PASADENA-THE WOODLANDS	UPPER	N
HOUSTON	48	201	5110.03	26420	HOUSTON-PASADENA-THE WOODLANDS	MIDDLE	N
HOUSTON	48	201	5110.04	26420	HOUSTON-PASADENA-THE WOODLANDS	UPPER	N
HOUSTON	48	201	5111.00	26420	HOUSTON-PASADENA-THE WOODLANDS	UPPER	N
HOUSTON	48	201	5112.01	26420	HOUSTON-PASADENA-THE WOODLANDS	UPPER	N
HOUSTON	48	201	5112.02	26420	HOUSTON-PASADENA-THE WOODLANDS	UPPER	N
HOUSTON	48	201	5113.01	26420	HOUSTON-PASADENA-THE WOODLANDS	UPPER	N

*MINORITY: "Y" = 50% OR GREATER

COMERICA BANK

CENSUS TRACT LISTINGS

TEXAS

ASSESSMENT AREA

ASSESSMENT AREA	STATE	COUNTY	CENSUS TRACT	MSA/MD	MSA NAME	TRACT INCOME LEVEL	*MINORITY
HOUSTON	48	201	5113.02	26420	HOUSTON-PASADENA-THE WOODLANDS	UPPER	N
HOUSTON	48	201	5114.00	26420	HOUSTON-PASADENA-THE WOODLANDS	UPPER	N
HOUSTON	48	201	5115.01	26420	HOUSTON-PASADENA-THE WOODLANDS	UPPER	N
HOUSTON	48	201	5115.02	26420	HOUSTON-PASADENA-THE WOODLANDS	UPPER	N
HOUSTON	48	201	5116.00	26420	HOUSTON-PASADENA-THE WOODLANDS	MIDDLE	Y
HOUSTON	48	201	5201.00	26420	HOUSTON-PASADENA-THE WOODLANDS	UPPER	Y
HOUSTON	48	201	5202.00	26420	HOUSTON-PASADENA-THE WOODLANDS	UPPER	N
HOUSTON	48	201	5203.01	26420	HOUSTON-PASADENA-THE WOODLANDS	MODERATE	Y
HOUSTON	48	201	5203.02	26420	HOUSTON-PASADENA-THE WOODLANDS	MODERATE	Y
HOUSTON	48	201	5204.00	26420	HOUSTON-PASADENA-THE WOODLANDS	LOW	Y
HOUSTON	48	201	5205.01	26420	HOUSTON-PASADENA-THE WOODLANDS	MODERATE	Y
HOUSTON	48	201	5205.02	26420	HOUSTON-PASADENA-THE WOODLANDS	MODERATE	Y
HOUSTON	48	201	5206.01	26420	HOUSTON-PASADENA-THE WOODLANDS	LOW	Y
HOUSTON	48	201	5206.03	26420	HOUSTON-PASADENA-THE WOODLANDS	LOW	Y
HOUSTON	48	201	5206.04	26420	HOUSTON-PASADENA-THE WOODLANDS	MODERATE	Y
HOUSTON	48	201	5207.00	26420	HOUSTON-PASADENA-THE WOODLANDS	UPPER	N
HOUSTON	48	201	5210.00	26420	HOUSTON-PASADENA-THE WOODLANDS	LOW	Y
HOUSTON	48	201	5211.00	26420	HOUSTON-PASADENA-THE WOODLANDS	LOW	Y
HOUSTON	48	201	5212.01	26420	HOUSTON-PASADENA-THE WOODLANDS	LOW	Y
HOUSTON	48	201	5212.02	26420	HOUSTON-PASADENA-THE WOODLANDS	MODERATE	Y
HOUSTON	48	201	5213.00	26420	HOUSTON-PASADENA-THE WOODLANDS	MODERATE	Y
HOUSTON	48	201	5214.01	26420	HOUSTON-PASADENA-THE WOODLANDS	LOW	Y
HOUSTON	48	201	5214.02	26420	HOUSTON-PASADENA-THE WOODLANDS	LOW	Y
HOUSTON	48	201	5215.01	26420	HOUSTON-PASADENA-THE WOODLANDS	MODERATE	Y
HOUSTON	48	201	5215.02	26420	HOUSTON-PASADENA-THE WOODLANDS	MIDDLE	Y
HOUSTON	48	201	5216.00	26420	HOUSTON-PASADENA-THE WOODLANDS	MODERATE	Y
HOUSTON	48	201	5217.01	26420	HOUSTON-PASADENA-THE WOODLANDS	LOW	Y
HOUSTON	48	201	5217.02	26420	HOUSTON-PASADENA-THE WOODLANDS	LOW	Y
HOUSTON	48	201	5218.00	26420	HOUSTON-PASADENA-THE WOODLANDS	MIDDLE	Y
HOUSTON	48	201	5219.00	26420	HOUSTON-PASADENA-THE WOODLANDS	MIDDLE	Y
HOUSTON	48	201	5220.01	26420	HOUSTON-PASADENA-THE WOODLANDS	MIDDLE	Y
HOUSTON	48	201	5220.02	26420	HOUSTON-PASADENA-THE WOODLANDS	MIDDLE	Y
HOUSTON	48	201	5221.01	26420	HOUSTON-PASADENA-THE WOODLANDS	MODERATE	Y
HOUSTON	48	201	5221.02	26420	HOUSTON-PASADENA-THE WOODLANDS	MIDDLE	Y
HOUSTON	48	201	5222.01	26420	HOUSTON-PASADENA-THE WOODLANDS	MODERATE	Y

*MINORITY: "Y" = 50% OR GREATER

COMERICA BANK

CENSUS TRACT LISTINGS

TEXAS

ASSESSMENT AREA

ASSESSMENT AREA	STATE	COUNTY	CENSUS TRACT	MSA/MD	MSA NAME	TRACT INCOME LEVEL	*MINORITY
HOUSTON	48	201	5222.02	26420	HOUSTON-PASADENA-THE WOODLANDS	MODERATE	Y
HOUSTON	48	201	5223.01	26420	HOUSTON-PASADENA-THE WOODLANDS	MODERATE	Y
HOUSTON	48	201	5223.02	26420	HOUSTON-PASADENA-THE WOODLANDS	MODERATE	Y
HOUSTON	48	201	5224.01	26420	HOUSTON-PASADENA-THE WOODLANDS	MIDDLE	Y
HOUSTON	48	201	5224.02	26420	HOUSTON-PASADENA-THE WOODLANDS	MIDDLE	Y
HOUSTON	48	201	5225.00	26420	HOUSTON-PASADENA-THE WOODLANDS	UPPER	N
HOUSTON	48	201	5301.01	26420	HOUSTON-PASADENA-THE WOODLANDS	LOW	Y
HOUSTON	48	201	5301.02	26420	HOUSTON-PASADENA-THE WOODLANDS	MODERATE	Y
HOUSTON	48	201	5302.00	26420	HOUSTON-PASADENA-THE WOODLANDS	UPPER	N
HOUSTON	48	201	5303.00	26420	HOUSTON-PASADENA-THE WOODLANDS	MODERATE	Y
HOUSTON	48	201	5304.00	26420	HOUSTON-PASADENA-THE WOODLANDS	MODERATE	Y
HOUSTON	48	201	5305.01	26420	HOUSTON-PASADENA-THE WOODLANDS	LOW	Y
HOUSTON	48	201	5305.02	26420	HOUSTON-PASADENA-THE WOODLANDS	MODERATE	Y
HOUSTON	48	201	5306.00	26420	HOUSTON-PASADENA-THE WOODLANDS	MODERATE	Y
HOUSTON	48	201	5307.01	26420	HOUSTON-PASADENA-THE WOODLANDS	LOW	Y
HOUSTON	48	201	5307.02	26420	HOUSTON-PASADENA-THE WOODLANDS	LOW	Y
HOUSTON	48	201	5308.00	26420	HOUSTON-PASADENA-THE WOODLANDS	MODERATE	Y
HOUSTON	48	201	5309.00	26420	HOUSTON-PASADENA-THE WOODLANDS	UPPER	N
HOUSTON	48	201	5310.00	26420	HOUSTON-PASADENA-THE WOODLANDS	UPPER	N
HOUSTON	48	201	5311.00	26420	HOUSTON-PASADENA-THE WOODLANDS	UPPER	N
HOUSTON	48	201	5312.00	26420	HOUSTON-PASADENA-THE WOODLANDS	MIDDLE	N
HOUSTON	48	201	5313.00	26420	HOUSTON-PASADENA-THE WOODLANDS	LOW	Y
HOUSTON	48	201	5314.00	26420	HOUSTON-PASADENA-THE WOODLANDS	MIDDLE	Y
HOUSTON	48	201	5315.00	26420	HOUSTON-PASADENA-THE WOODLANDS	MIDDLE	Y
HOUSTON	48	201	5316.00	26420	HOUSTON-PASADENA-THE WOODLANDS	UPPER	N
HOUSTON	48	201	5317.00	26420	HOUSTON-PASADENA-THE WOODLANDS	UPPER	N
HOUSTON	48	201	5318.00	26420	HOUSTON-PASADENA-THE WOODLANDS	MODERATE	Y
HOUSTON	48	201	5319.00	26420	HOUSTON-PASADENA-THE WOODLANDS	LOW	Y
HOUSTON	48	201	5320.03	26420	HOUSTON-PASADENA-THE WOODLANDS	LOW	Y
HOUSTON	48	201	5320.04	26420	HOUSTON-PASADENA-THE WOODLANDS	MODERATE	Y
HOUSTON	48	201	5321.01	26420	HOUSTON-PASADENA-THE WOODLANDS	MIDDLE	Y
HOUSTON	48	201	5321.02	26420	HOUSTON-PASADENA-THE WOODLANDS	LOW	Y
HOUSTON	48	201	5322.00	26420	HOUSTON-PASADENA-THE WOODLANDS	LOW	Y
HOUSTON	48	201	5323.01	26420	HOUSTON-PASADENA-THE WOODLANDS	MODERATE	Y
HOUSTON	48	201	5323.02	26420	HOUSTON-PASADENA-THE WOODLANDS	MODERATE	Y

*MINORITY: "Y" = 50% OR GREATER

COMERICA BANK

CENSUS TRACT LISTINGS

TEXAS

ASSESSMENT AREA

ASSESSMENT AREA	STATE	COUNTY	CENSUS TRACT	MSA/MD	MSA NAME	TRACT INCOME LEVEL	*MINORITY
HOUSTON	48	201	5324.00	26420	HOUSTON-PASADENA-THE WOODLANDS	MIDDLE	Y
HOUSTON	48	201	5325.02	26420	HOUSTON-PASADENA-THE WOODLANDS	MODERATE	Y
HOUSTON	48	201	5325.03	26420	HOUSTON-PASADENA-THE WOODLANDS	MIDDLE	Y
HOUSTON	48	201	5325.04	26420	HOUSTON-PASADENA-THE WOODLANDS	MIDDLE	Y
HOUSTON	48	201	5326.00	26420	HOUSTON-PASADENA-THE WOODLANDS	LOW	Y
HOUSTON	48	201	5327.00	26420	HOUSTON-PASADENA-THE WOODLANDS	MODERATE	Y
HOUSTON	48	201	5328.00	26420	HOUSTON-PASADENA-THE WOODLANDS	MIDDLE	Y
HOUSTON	48	201	5329.00	26420	HOUSTON-PASADENA-THE WOODLANDS	MODERATE	Y
HOUSTON	48	201	5330.00	26420	HOUSTON-PASADENA-THE WOODLANDS	LOW	Y
HOUSTON	48	201	5331.00	26420	HOUSTON-PASADENA-THE WOODLANDS	MIDDLE	Y
HOUSTON	48	201	5332.00	26420	HOUSTON-PASADENA-THE WOODLANDS	MODERATE	Y
HOUSTON	48	201	5333.01	26420	HOUSTON-PASADENA-THE WOODLANDS	MODERATE	Y
HOUSTON	48	201	5333.02	26420	HOUSTON-PASADENA-THE WOODLANDS	LOW	Y
HOUSTON	48	201	5334.01	26420	HOUSTON-PASADENA-THE WOODLANDS	MODERATE	Y
HOUSTON	48	201	5334.02	26420	HOUSTON-PASADENA-THE WOODLANDS	MODERATE	Y
HOUSTON	48	201	5335.00	26420	HOUSTON-PASADENA-THE WOODLANDS	MODERATE	Y
HOUSTON	48	201	5336.00	26420	HOUSTON-PASADENA-THE WOODLANDS	LOW	Y
HOUSTON	48	201	5337.01	26420	HOUSTON-PASADENA-THE WOODLANDS	LOW	Y
HOUSTON	48	201	5337.02	26420	HOUSTON-PASADENA-THE WOODLANDS	MODERATE	Y
HOUSTON	48	201	5338.02	26420	HOUSTON-PASADENA-THE WOODLANDS	MODERATE	Y
HOUSTON	48	201	5338.03	26420	HOUSTON-PASADENA-THE WOODLANDS	MODERATE	Y
HOUSTON	48	201	5338.04	26420	HOUSTON-PASADENA-THE WOODLANDS	MIDDLE	Y
HOUSTON	48	201	5339.02	26420	HOUSTON-PASADENA-THE WOODLANDS	LOW	Y
HOUSTON	48	201	5339.03	26420	HOUSTON-PASADENA-THE WOODLANDS	MODERATE	Y
HOUSTON	48	201	5339.04	26420	HOUSTON-PASADENA-THE WOODLANDS	MODERATE	Y
HOUSTON	48	201	5340.01	26420	HOUSTON-PASADENA-THE WOODLANDS	MODERATE	Y
HOUSTON	48	201	5340.02	26420	HOUSTON-PASADENA-THE WOODLANDS	MODERATE	Y
HOUSTON	48	201	5340.03	26420	HOUSTON-PASADENA-THE WOODLANDS	MIDDLE	Y
HOUSTON	48	201	5341.01	26420	HOUSTON-PASADENA-THE WOODLANDS	UPPER	Y
HOUSTON	48	201	5341.02	26420	HOUSTON-PASADENA-THE WOODLANDS	MIDDLE	Y
HOUSTON	48	201	5342.01	26420	HOUSTON-PASADENA-THE WOODLANDS	MODERATE	Y
HOUSTON	48	201	5342.03	26420	HOUSTON-PASADENA-THE WOODLANDS	MODERATE	Y
HOUSTON	48	201	5342.04	26420	HOUSTON-PASADENA-THE WOODLANDS	UPPER	Y
HOUSTON	48	201	5342.05	26420	HOUSTON-PASADENA-THE WOODLANDS	UPPER	Y
HOUSTON	48	201	5401.01	26420	HOUSTON-PASADENA-THE WOODLANDS	UPPER	Y

*MINORITY: "Y" = 50% OR GREATER

COMERICA BANK

CENSUS TRACT LISTINGS

TEXAS

ASSESSMENT AREA

ASSESSMENT AREA	STATE	COUNTY	CENSUS TRACT	MSA/MD	MSA NAME	TRACT INCOME LEVEL	*MINORITY
HOUSTON	48	201	5401.02	26420	HOUSTON-PASADENA-THE WOODLANDS	UPPER	Y
HOUSTON	48	201	5402.00	26420	HOUSTON-PASADENA-THE WOODLANDS	MODERATE	Y
HOUSTON	48	201	5405.02	26420	HOUSTON-PASADENA-THE WOODLANDS	MIDDLE	Y
HOUSTON	48	201	5405.03	26420	HOUSTON-PASADENA-THE WOODLANDS	LOW	Y
HOUSTON	48	201	5405.04	26420	HOUSTON-PASADENA-THE WOODLANDS	LOW	Y
HOUSTON	48	201	5406.01	26420	HOUSTON-PASADENA-THE WOODLANDS	MIDDLE	Y
HOUSTON	48	201	5406.02	26420	HOUSTON-PASADENA-THE WOODLANDS	MIDDLE	Y
HOUSTON	48	201	5407.00	26420	HOUSTON-PASADENA-THE WOODLANDS	MIDDLE	Y
HOUSTON	48	201	5408.00	26420	HOUSTON-PASADENA-THE WOODLANDS	MIDDLE	Y
HOUSTON	48	201	5409.01	26420	HOUSTON-PASADENA-THE WOODLANDS	UPPER	N
HOUSTON	48	201	5409.03	26420	HOUSTON-PASADENA-THE WOODLANDS	MIDDLE	Y
HOUSTON	48	201	5409.04	26420	HOUSTON-PASADENA-THE WOODLANDS	MIDDLE	Y
HOUSTON	48	201	5410.04	26420	HOUSTON-PASADENA-THE WOODLANDS	UPPER	Y
HOUSTON	48	201	5410.05	26420	HOUSTON-PASADENA-THE WOODLANDS	MIDDLE	Y
HOUSTON	48	201	5410.06	26420	HOUSTON-PASADENA-THE WOODLANDS	UPPER	Y
HOUSTON	48	201	5410.07	26420	HOUSTON-PASADENA-THE WOODLANDS	UPPER	Y
HOUSTON	48	201	5410.08	26420	HOUSTON-PASADENA-THE WOODLANDS	UPPER	Y
HOUSTON	48	201	5410.09	26420	HOUSTON-PASADENA-THE WOODLANDS	MIDDLE	Y
HOUSTON	48	201	5411.00	26420	HOUSTON-PASADENA-THE WOODLANDS	MIDDLE	N
HOUSTON	48	201	5412.03	26420	HOUSTON-PASADENA-THE WOODLANDS	UPPER	N
HOUSTON	48	201	5412.04	26420	HOUSTON-PASADENA-THE WOODLANDS	MIDDLE	Y
HOUSTON	48	201	5412.05	26420	HOUSTON-PASADENA-THE WOODLANDS	MIDDLE	N
HOUSTON	48	201	5412.06	26420	HOUSTON-PASADENA-THE WOODLANDS	MIDDLE	Y
HOUSTON	48	201	5412.07	26420	HOUSTON-PASADENA-THE WOODLANDS	UPPER	N
HOUSTON	48	201	5413.01	26420	HOUSTON-PASADENA-THE WOODLANDS	MIDDLE	Y
HOUSTON	48	201	5413.02	26420	HOUSTON-PASADENA-THE WOODLANDS	MODERATE	Y
HOUSTON	48	201	5414.01	26420	HOUSTON-PASADENA-THE WOODLANDS	UPPER	Y
HOUSTON	48	201	5414.02	26420	HOUSTON-PASADENA-THE WOODLANDS	MODERATE	Y
HOUSTON	48	201	5414.03	26420	HOUSTON-PASADENA-THE WOODLANDS	NA	Y
HOUSTON	48	201	5414.04	26420	HOUSTON-PASADENA-THE WOODLANDS	MIDDLE	Y
HOUSTON	48	201	5415.00	26420	HOUSTON-PASADENA-THE WOODLANDS	MIDDLE	Y
HOUSTON	48	201	5416.03	26420	HOUSTON-PASADENA-THE WOODLANDS	MODERATE	Y
HOUSTON	48	201	5416.04	26420	HOUSTON-PASADENA-THE WOODLANDS	MIDDLE	Y
HOUSTON	48	201	5417.01	26420	HOUSTON-PASADENA-THE WOODLANDS	MIDDLE	Y
HOUSTON	48	201	5417.02	26420	HOUSTON-PASADENA-THE WOODLANDS	MODERATE	Y

*MINORITY: "Y" = 50% OR GREATER

COMERICA BANK

CENSUS TRACT LISTINGS

TEXAS

ASSESSMENT AREA

ASSESSMENT AREA	STATE	COUNTY	CENSUS TRACT	MSA/MD	MSA NAME	TRACT INCOME LEVEL	*MINORITY
HOUSTON	48	201	5417.03	26420	HOUSTON-PASADENA-THE WOODLANDS	MIDDLE	Y
HOUSTON	48	201	5418.01	26420	HOUSTON-PASADENA-THE WOODLANDS	MODERATE	Y
HOUSTON	48	201	5418.02	26420	HOUSTON-PASADENA-THE WOODLANDS	MIDDLE	Y
HOUSTON	48	201	5419.01	26420	HOUSTON-PASADENA-THE WOODLANDS	UPPER	Y
HOUSTON	48	201	5419.02	26420	HOUSTON-PASADENA-THE WOODLANDS	UPPER	Y
HOUSTON	48	201	5420.01	26420	HOUSTON-PASADENA-THE WOODLANDS	MIDDLE	Y
HOUSTON	48	201	5420.02	26420	HOUSTON-PASADENA-THE WOODLANDS	UPPER	Y
HOUSTON	48	201	5420.03	26420	HOUSTON-PASADENA-THE WOODLANDS	MODERATE	Y
HOUSTON	48	201	5420.04	26420	HOUSTON-PASADENA-THE WOODLANDS	MIDDLE	Y
HOUSTON	48	201	5421.03	26420	HOUSTON-PASADENA-THE WOODLANDS	MIDDLE	Y
HOUSTON	48	201	5421.04	26420	HOUSTON-PASADENA-THE WOODLANDS	MODERATE	Y
HOUSTON	48	201	5421.05	26420	HOUSTON-PASADENA-THE WOODLANDS	MIDDLE	Y
HOUSTON	48	201	5421.06	26420	HOUSTON-PASADENA-THE WOODLANDS	MIDDLE	Y
HOUSTON	48	201	5421.07	26420	HOUSTON-PASADENA-THE WOODLANDS	MIDDLE	Y
HOUSTON	48	201	5421.08	26420	HOUSTON-PASADENA-THE WOODLANDS	MIDDLE	Y
HOUSTON	48	201	5422.01	26420	HOUSTON-PASADENA-THE WOODLANDS	MIDDLE	Y
HOUSTON	48	201	5422.02	26420	HOUSTON-PASADENA-THE WOODLANDS	MIDDLE	Y
HOUSTON	48	201	5422.03	26420	HOUSTON-PASADENA-THE WOODLANDS	MIDDLE	Y
HOUSTON	48	201	5423.02	26420	HOUSTON-PASADENA-THE WOODLANDS	UPPER	Y
HOUSTON	48	201	5423.03	26420	HOUSTON-PASADENA-THE WOODLANDS	MIDDLE	Y
HOUSTON	48	201	5423.04	26420	HOUSTON-PASADENA-THE WOODLANDS	MIDDLE	Y
HOUSTON	48	201	5423.05	26420	HOUSTON-PASADENA-THE WOODLANDS	MIDDLE	Y
HOUSTON	48	201	5424.01	26420	HOUSTON-PASADENA-THE WOODLANDS	MODERATE	Y
HOUSTON	48	201	5424.02	26420	HOUSTON-PASADENA-THE WOODLANDS	MIDDLE	Y
HOUSTON	48	201	5425.00	26420	HOUSTON-PASADENA-THE WOODLANDS	UPPER	N
HOUSTON	48	201	5426.00	26420	HOUSTON-PASADENA-THE WOODLANDS	MIDDLE	Y
HOUSTON	48	201	5427.00	26420	HOUSTON-PASADENA-THE WOODLANDS	MIDDLE	N
HOUSTON	48	201	5428.00	26420	HOUSTON-PASADENA-THE WOODLANDS	UPPER	N
HOUSTON	48	201	5429.01	26420	HOUSTON-PASADENA-THE WOODLANDS	MIDDLE	Y
HOUSTON	48	201	5429.02	26420	HOUSTON-PASADENA-THE WOODLANDS	UPPER	Y
HOUSTON	48	201	5430.04	26420	HOUSTON-PASADENA-THE WOODLANDS	UPPER	Y
HOUSTON	48	201	5430.05	26420	HOUSTON-PASADENA-THE WOODLANDS	MIDDLE	Y
HOUSTON	48	201	5430.06	26420	HOUSTON-PASADENA-THE WOODLANDS	UPPER	Y
HOUSTON	48	201	5430.07	26420	HOUSTON-PASADENA-THE WOODLANDS	UPPER	Y
HOUSTON	48	201	5430.08	26420	HOUSTON-PASADENA-THE WOODLANDS	MIDDLE	Y

*MINORITY: "Y" = 50% OR GREATER

COMERICA BANK

CENSUS TRACT LISTINGS

TEXAS

ASSESSMENT AREA

ASSESSMENT AREA	STATE	COUNTY	CENSUS TRACT	MSA/MD	MSA NAME	TRACT INCOME LEVEL	*MINORITY
HOUSTON	48	201	5430.09	26420	HOUSTON-PASADENA-THE WOODLANDS	MIDDLE	Y
HOUSTON	48	201	5430.10	26420	HOUSTON-PASADENA-THE WOODLANDS	MIDDLE	Y
HOUSTON	48	201	5430.11	26420	HOUSTON-PASADENA-THE WOODLANDS	MIDDLE	Y
HOUSTON	48	201	5431.00	26420	HOUSTON-PASADENA-THE WOODLANDS	MIDDLE	Y
HOUSTON	48	201	5432.01	26420	HOUSTON-PASADENA-THE WOODLANDS	MIDDLE	Y
HOUSTON	48	201	5432.02	26420	HOUSTON-PASADENA-THE WOODLANDS	MIDDLE	Y
HOUSTON	48	201	5501.01	26420	HOUSTON-PASADENA-THE WOODLANDS	LOW	Y
HOUSTON	48	201	5501.02	26420	HOUSTON-PASADENA-THE WOODLANDS	LOW	Y
HOUSTON	48	201	5502.01	26420	HOUSTON-PASADENA-THE WOODLANDS	LOW	Y
HOUSTON	48	201	5502.02	26420	HOUSTON-PASADENA-THE WOODLANDS	LOW	Y
HOUSTON	48	201	5503.03	26420	HOUSTON-PASADENA-THE WOODLANDS	LOW	Y
HOUSTON	48	201	5503.04	26420	HOUSTON-PASADENA-THE WOODLANDS	LOW	Y
HOUSTON	48	201	5503.05	26420	HOUSTON-PASADENA-THE WOODLANDS	MIDDLE	Y
HOUSTON	48	201	5503.06	26420	HOUSTON-PASADENA-THE WOODLANDS	LOW	Y
HOUSTON	48	201	5503.07	26420	HOUSTON-PASADENA-THE WOODLANDS	LOW	Y
HOUSTON	48	201	5503.08	26420	HOUSTON-PASADENA-THE WOODLANDS	LOW	Y
HOUSTON	48	201	5504.03	26420	HOUSTON-PASADENA-THE WOODLANDS	NA	Y
HOUSTON	48	201	5504.04	26420	HOUSTON-PASADENA-THE WOODLANDS	MODERATE	Y
HOUSTON	48	201	5504.05	26420	HOUSTON-PASADENA-THE WOODLANDS	MODERATE	Y
HOUSTON	48	201	5504.06	26420	HOUSTON-PASADENA-THE WOODLANDS	NA	Y
HOUSTON	48	201	5504.07	26420	HOUSTON-PASADENA-THE WOODLANDS	MIDDLE	Y
HOUSTON	48	201	5505.00	26420	HOUSTON-PASADENA-THE WOODLANDS	MIDDLE	Y
HOUSTON	48	201	5506.01	26420	HOUSTON-PASADENA-THE WOODLANDS	MODERATE	Y
HOUSTON	48	201	5506.02	26420	HOUSTON-PASADENA-THE WOODLANDS	MIDDLE	Y
HOUSTON	48	201	5506.03	26420	HOUSTON-PASADENA-THE WOODLANDS	MODERATE	Y
HOUSTON	48	201	5507.00	26420	HOUSTON-PASADENA-THE WOODLANDS	MIDDLE	Y
HOUSTON	48	201	5508.00	26420	HOUSTON-PASADENA-THE WOODLANDS	MODERATE	Y
HOUSTON	48	201	5509.01	26420	HOUSTON-PASADENA-THE WOODLANDS	MODERATE	Y
HOUSTON	48	201	5509.02	26420	HOUSTON-PASADENA-THE WOODLANDS	MODERATE	Y
HOUSTON	48	201	5510.00	26420	HOUSTON-PASADENA-THE WOODLANDS	MODERATE	Y
HOUSTON	48	201	5511.01	26420	HOUSTON-PASADENA-THE WOODLANDS	MODERATE	Y
HOUSTON	48	201	5511.02	26420	HOUSTON-PASADENA-THE WOODLANDS	MODERATE	Y
HOUSTON	48	201	5512.01	26420	HOUSTON-PASADENA-THE WOODLANDS	MIDDLE	Y
HOUSTON	48	201	5512.02	26420	HOUSTON-PASADENA-THE WOODLANDS	MIDDLE	Y
HOUSTON	48	201	5513.00	26420	HOUSTON-PASADENA-THE WOODLANDS	MIDDLE	Y

*MINORITY: "Y" = 50% OR GREATER

COMERICA BANK

CENSUS TRACT LISTINGS

TEXAS

ASSESSMENT AREA

ASSESSMENT AREA	STATE	COUNTY	CENSUS TRACT	MSA/MD	MSA NAME	TRACT INCOME LEVEL	*MINORITY
HOUSTON	48	201	5514.00	26420	HOUSTON-PASADENA-THE WOODLANDS	MIDDLE	Y
HOUSTON	48	201	5515.01	26420	HOUSTON-PASADENA-THE WOODLANDS	NA	Y
HOUSTON	48	201	5515.02	26420	HOUSTON-PASADENA-THE WOODLANDS	MODERATE	Y
HOUSTON	48	201	5516.01	26420	HOUSTON-PASADENA-THE WOODLANDS	MODERATE	Y
HOUSTON	48	201	5516.02	26420	HOUSTON-PASADENA-THE WOODLANDS	MODERATE	Y
HOUSTON	48	201	5517.02	26420	HOUSTON-PASADENA-THE WOODLANDS	UPPER	Y
HOUSTON	48	201	5517.03	26420	HOUSTON-PASADENA-THE WOODLANDS	MIDDLE	Y
HOUSTON	48	201	5517.04	26420	HOUSTON-PASADENA-THE WOODLANDS	UPPER	Y
HOUSTON	48	201	5517.05	26420	HOUSTON-PASADENA-THE WOODLANDS	MIDDLE	Y
HOUSTON	48	201	5518.00	26420	HOUSTON-PASADENA-THE WOODLANDS	UPPER	N
HOUSTON	48	201	5519.01	26420	HOUSTON-PASADENA-THE WOODLANDS	NA	Y
HOUSTON	48	201	5519.02	26420	HOUSTON-PASADENA-THE WOODLANDS	LOW	Y
HOUSTON	48	201	5520.02	26420	HOUSTON-PASADENA-THE WOODLANDS	UPPER	Y
HOUSTON	48	201	5520.03	26420	HOUSTON-PASADENA-THE WOODLANDS	UPPER	Y
HOUSTON	48	201	5520.04	26420	HOUSTON-PASADENA-THE WOODLANDS	MIDDLE	Y
HOUSTON	48	201	5521.01	26420	HOUSTON-PASADENA-THE WOODLANDS	MIDDLE	Y
HOUSTON	48	201	5521.02	26420	HOUSTON-PASADENA-THE WOODLANDS	UPPER	Y
HOUSTON	48	201	5521.03	26420	HOUSTON-PASADENA-THE WOODLANDS	UPPER	Y
HOUSTON	48	201	5522.00	26420	HOUSTON-PASADENA-THE WOODLANDS	MIDDLE	Y
HOUSTON	48	201	5523.01	26420	HOUSTON-PASADENA-THE WOODLANDS	MODERATE	N
HOUSTON	48	201	5523.03	26420	HOUSTON-PASADENA-THE WOODLANDS	MODERATE	Y
HOUSTON	48	201	5523.04	26420	HOUSTON-PASADENA-THE WOODLANDS	UPPER	N
HOUSTON	48	201	5524.01	26420	HOUSTON-PASADENA-THE WOODLANDS	MIDDLE	Y
HOUSTON	48	201	5524.02	26420	HOUSTON-PASADENA-THE WOODLANDS	MIDDLE	Y
HOUSTON	48	201	5525.01	26420	HOUSTON-PASADENA-THE WOODLANDS	LOW	Y
HOUSTON	48	201	5525.02	26420	HOUSTON-PASADENA-THE WOODLANDS	MIDDLE	Y
HOUSTON	48	201	5526.02	26420	HOUSTON-PASADENA-THE WOODLANDS	MIDDLE	Y
HOUSTON	48	201	5526.03	26420	HOUSTON-PASADENA-THE WOODLANDS	LOW	Y
HOUSTON	48	201	5526.04	26420	HOUSTON-PASADENA-THE WOODLANDS	NA	Y
HOUSTON	48	201	5527.01	26420	HOUSTON-PASADENA-THE WOODLANDS	MIDDLE	Y
HOUSTON	48	201	5527.02	26420	HOUSTON-PASADENA-THE WOODLANDS	MIDDLE	Y
HOUSTON	48	201	5528.01	26420	HOUSTON-PASADENA-THE WOODLANDS	UPPER	N
HOUSTON	48	201	5528.02	26420	HOUSTON-PASADENA-THE WOODLANDS	MIDDLE	Y
HOUSTON	48	201	5529.01	26420	HOUSTON-PASADENA-THE WOODLANDS	MODERATE	Y
HOUSTON	48	201	5529.02	26420	HOUSTON-PASADENA-THE WOODLANDS	UPPER	N

*MINORITY: "Y" = 50% OR GREATER

COMERICA BANK

CENSUS TRACT LISTINGS

TEXAS

ASSESSMENT AREA

ASSESSMENT AREA	STATE	COUNTY	CENSUS TRACT	MSA/MD	MSA NAME	TRACT INCOME LEVEL	*MINORITY
HOUSTON	48	201	5530.01	26420	HOUSTON-PASADENA-THE WOODLANDS	UPPER	Y
HOUSTON	48	201	5530.02	26420	HOUSTON-PASADENA-THE WOODLANDS	MIDDLE	Y
HOUSTON	48	201	5531.01	26420	HOUSTON-PASADENA-THE WOODLANDS	MIDDLE	Y
HOUSTON	48	201	5531.02	26420	HOUSTON-PASADENA-THE WOODLANDS	MIDDLE	Y
HOUSTON	48	201	5532.01	26420	HOUSTON-PASADENA-THE WOODLANDS	MIDDLE	Y
HOUSTON	48	201	5532.02	26420	HOUSTON-PASADENA-THE WOODLANDS	MODERATE	Y
HOUSTON	48	201	5533.00	26420	HOUSTON-PASADENA-THE WOODLANDS	MODERATE	Y
HOUSTON	48	201	5534.01	26420	HOUSTON-PASADENA-THE WOODLANDS	UPPER	N
HOUSTON	48	201	5534.03	26420	HOUSTON-PASADENA-THE WOODLANDS	UPPER	Y
HOUSTON	48	201	5534.04	26420	HOUSTON-PASADENA-THE WOODLANDS	UPPER	N
HOUSTON	48	201	5534.05	26420	HOUSTON-PASADENA-THE WOODLANDS	UPPER	Y
HOUSTON	48	201	5535.00	26420	HOUSTON-PASADENA-THE WOODLANDS	MIDDLE	Y
HOUSTON	48	201	5536.01	26420	HOUSTON-PASADENA-THE WOODLANDS	UPPER	N
HOUSTON	48	201	5536.02	26420	HOUSTON-PASADENA-THE WOODLANDS	MODERATE	Y
HOUSTON	48	201	5537.00	26420	HOUSTON-PASADENA-THE WOODLANDS	MIDDLE	Y
HOUSTON	48	201	5538.01	26420	HOUSTON-PASADENA-THE WOODLANDS	UPPER	N
HOUSTON	48	201	5538.03	26420	HOUSTON-PASADENA-THE WOODLANDS	UPPER	N
HOUSTON	48	201	5538.04	26420	HOUSTON-PASADENA-THE WOODLANDS	MIDDLE	Y
HOUSTON	48	201	5539.01	26420	HOUSTON-PASADENA-THE WOODLANDS	UPPER	N
HOUSTON	48	201	5540.01	26420	HOUSTON-PASADENA-THE WOODLANDS	MIDDLE	N
HOUSTON	48	201	5540.02	26420	HOUSTON-PASADENA-THE WOODLANDS	UPPER	N
HOUSTON	48	201	5541.03	26420	HOUSTON-PASADENA-THE WOODLANDS	UPPER	N
HOUSTON	48	201	5541.04	26420	HOUSTON-PASADENA-THE WOODLANDS	UPPER	N
HOUSTON	48	201	5542.01	26420	HOUSTON-PASADENA-THE WOODLANDS	MIDDLE	Y
HOUSTON	48	201	5542.02	26420	HOUSTON-PASADENA-THE WOODLANDS	MIDDLE	Y
HOUSTON	48	201	5543.01	26420	HOUSTON-PASADENA-THE WOODLANDS	UPPER	N
HOUSTON	48	201	5543.02	26420	HOUSTON-PASADENA-THE WOODLANDS	MIDDLE	Y
HOUSTON	48	201	5544.04	26420	HOUSTON-PASADENA-THE WOODLANDS	UPPER	N
HOUSTON	48	201	5544.05	26420	HOUSTON-PASADENA-THE WOODLANDS	UPPER	Y
HOUSTON	48	201	5544.06	26420	HOUSTON-PASADENA-THE WOODLANDS	UPPER	Y
HOUSTON	48	201	5544.07	26420	HOUSTON-PASADENA-THE WOODLANDS	UPPER	N
HOUSTON	48	201	5544.08	26420	HOUSTON-PASADENA-THE WOODLANDS	UPPER	N
HOUSTON	48	201	5544.09	26420	HOUSTON-PASADENA-THE WOODLANDS	UPPER	N
HOUSTON	48	201	5544.10	26420	HOUSTON-PASADENA-THE WOODLANDS	UPPER	N
HOUSTON	48	201	5545.01	26420	HOUSTON-PASADENA-THE WOODLANDS	UPPER	N

*MINORITY: "Y" = 50% OR GREATER

COMERICA BANK

CENSUS TRACT LISTINGS

TEXAS

ASSESSMENT AREA

ASSESSMENT AREA	STATE	COUNTY	CENSUS TRACT	MSA/MD	MSA NAME	TRACT INCOME LEVEL	*MINORITY
HOUSTON	48	201	5545.02	26420	HOUSTON-PASADENA-THE WOODLANDS	UPPER	N
HOUSTON	48	201	5546.00	26420	HOUSTON-PASADENA-THE WOODLANDS	UPPER	N
HOUSTON	48	201	5547.01	26420	HOUSTON-PASADENA-THE WOODLANDS	MIDDLE	Y
HOUSTON	48	201	5547.02	26420	HOUSTON-PASADENA-THE WOODLANDS	UPPER	N
HOUSTON	48	201	5548.03	26420	HOUSTON-PASADENA-THE WOODLANDS	UPPER	N
HOUSTON	48	201	5548.04	26420	HOUSTON-PASADENA-THE WOODLANDS	UPPER	N
HOUSTON	48	201	5548.05	26420	HOUSTON-PASADENA-THE WOODLANDS	MIDDLE	Y
HOUSTON	48	201	5548.06	26420	HOUSTON-PASADENA-THE WOODLANDS	UPPER	Y
HOUSTON	48	201	5548.07	26420	HOUSTON-PASADENA-THE WOODLANDS	MIDDLE	Y
HOUSTON	48	201	5548.08	26420	HOUSTON-PASADENA-THE WOODLANDS	UPPER	N
HOUSTON	48	201	5548.09	26420	HOUSTON-PASADENA-THE WOODLANDS	MIDDLE	N
HOUSTON	48	201	5549.02	26420	HOUSTON-PASADENA-THE WOODLANDS	UPPER	N
HOUSTON	48	201	5549.04	26420	HOUSTON-PASADENA-THE WOODLANDS	UPPER	Y
HOUSTON	48	201	5549.05	26420	HOUSTON-PASADENA-THE WOODLANDS	UPPER	N
HOUSTON	48	201	5549.06	26420	HOUSTON-PASADENA-THE WOODLANDS	MIDDLE	Y
HOUSTON	48	201	5549.07	26420	HOUSTON-PASADENA-THE WOODLANDS	MIDDLE	Y
HOUSTON	48	201	5549.08	26420	HOUSTON-PASADENA-THE WOODLANDS	MIDDLE	Y
HOUSTON	48	201	5550.01	26420	HOUSTON-PASADENA-THE WOODLANDS	UPPER	Y
HOUSTON	48	201	5550.02	26420	HOUSTON-PASADENA-THE WOODLANDS	MIDDLE	N
HOUSTON	48	201	5551.01	26420	HOUSTON-PASADENA-THE WOODLANDS	UPPER	Y
HOUSTON	48	201	5551.02	26420	HOUSTON-PASADENA-THE WOODLANDS	MIDDLE	Y
HOUSTON	48	201	5552.00	26420	HOUSTON-PASADENA-THE WOODLANDS	MIDDLE	Y
HOUSTON	48	201	5553.01	26420	HOUSTON-PASADENA-THE WOODLANDS	UPPER	N
HOUSTON	48	201	5553.03	26420	HOUSTON-PASADENA-THE WOODLANDS	UPPER	N
HOUSTON	48	201	5553.04	26420	HOUSTON-PASADENA-THE WOODLANDS	UPPER	N
HOUSTON	48	201	5553.05	26420	HOUSTON-PASADENA-THE WOODLANDS	UPPER	N
HOUSTON	48	201	5554.01	26420	HOUSTON-PASADENA-THE WOODLANDS	MIDDLE	N
HOUSTON	48	201	5554.03	26420	HOUSTON-PASADENA-THE WOODLANDS	MIDDLE	N
HOUSTON	48	201	5554.04	26420	HOUSTON-PASADENA-THE WOODLANDS	MIDDLE	N
HOUSTON	48	201	5555.01	26420	HOUSTON-PASADENA-THE WOODLANDS	MIDDLE	N
HOUSTON	48	201	5555.03	26420	HOUSTON-PASADENA-THE WOODLANDS	MIDDLE	N
HOUSTON	48	201	5555.04	26420	HOUSTON-PASADENA-THE WOODLANDS	UPPER	N
HOUSTON	48	201	5555.05	26420	HOUSTON-PASADENA-THE WOODLANDS	UPPER	N
HOUSTON	48	201	5556.00	26420	HOUSTON-PASADENA-THE WOODLANDS	UPPER	N
HOUSTON	48	201	5557.01	26420	HOUSTON-PASADENA-THE WOODLANDS	UPPER	N

*MINORITY: "Y" = 50% OR GREATER

COMERICA BANK

CENSUS TRACT LISTINGS

TEXAS

ASSESSMENT AREA

ASSESSMENT AREA	STATE	COUNTY	CENSUS TRACT	MSA/MD	MSA NAME	TRACT INCOME LEVEL	*MINORITY
HOUSTON	48	201	5557.03	26420	HOUSTON-PASADENA-THE WOODLANDS	UPPER	N
HOUSTON	48	201	5557.04	26420	HOUSTON-PASADENA-THE WOODLANDS	UPPER	N
HOUSTON	48	201	5560.00	26420	HOUSTON-PASADENA-THE WOODLANDS	MIDDLE	Y
HOUSTON	48	201	5561.00	26420	HOUSTON-PASADENA-THE WOODLANDS	UPPER	N
HOUSTON	48	201	9800.00	26420	HOUSTON-PASADENA-THE WOODLANDS	NA	Y
HOUSTON	48	201	9801.00	26420	HOUSTON-PASADENA-THE WOODLANDS	NA	Y
HOUSTON	48	201	9802.00	26420	HOUSTON-PASADENA-THE WOODLANDS	UPPER	Y
HOUSTON	48	201	9803.00	26420	HOUSTON-PASADENA-THE WOODLANDS	NA	Y
HOUSTON	48	201	9804.00	26420	HOUSTON-PASADENA-THE WOODLANDS	NA	Y
HOUSTON	48	201	9807.00	26420	HOUSTON-PASADENA-THE WOODLANDS	UPPER	N
HOUSTON	48	339	6901.01	26420	HOUSTON-PASADENA-THE WOODLANDS	UPPER	N
HOUSTON	48	339	6901.02	26420	HOUSTON-PASADENA-THE WOODLANDS	MODERATE	N
HOUSTON	48	339	6902.03	26420	HOUSTON-PASADENA-THE WOODLANDS	MIDDLE	N
HOUSTON	48	339	6902.04	26420	HOUSTON-PASADENA-THE WOODLANDS	UPPER	N
HOUSTON	48	339	6902.05	26420	HOUSTON-PASADENA-THE WOODLANDS	UPPER	N
HOUSTON	48	339	6902.06	26420	HOUSTON-PASADENA-THE WOODLANDS	MIDDLE	N
HOUSTON	48	339	6902.07	26420	HOUSTON-PASADENA-THE WOODLANDS	UPPER	N
HOUSTON	48	339	6903.00	26420	HOUSTON-PASADENA-THE WOODLANDS	MODERATE	N
HOUSTON	48	339	6904.03	26420	HOUSTON-PASADENA-THE WOODLANDS	UPPER	N
HOUSTON	48	339	6904.04	26420	HOUSTON-PASADENA-THE WOODLANDS	UPPER	N
HOUSTON	48	339	6904.05	26420	HOUSTON-PASADENA-THE WOODLANDS	MIDDLE	N
HOUSTON	48	339	6904.06	26420	HOUSTON-PASADENA-THE WOODLANDS	UPPER	N
HOUSTON	48	339	6904.07	26420	HOUSTON-PASADENA-THE WOODLANDS	LOW	Y
HOUSTON	48	339	6904.08	26420	HOUSTON-PASADENA-THE WOODLANDS	MIDDLE	N
HOUSTON	48	339	6905.01	26420	HOUSTON-PASADENA-THE WOODLANDS	UPPER	N
HOUSTON	48	339	6905.02	26420	HOUSTON-PASADENA-THE WOODLANDS	UPPER	N
HOUSTON	48	339	6905.03	26420	HOUSTON-PASADENA-THE WOODLANDS	UPPER	N
HOUSTON	48	339	6906.03	26420	HOUSTON-PASADENA-THE WOODLANDS	UPPER	N
HOUSTON	48	339	6906.04	26420	HOUSTON-PASADENA-THE WOODLANDS	UPPER	N
HOUSTON	48	339	6906.05	26420	HOUSTON-PASADENA-THE WOODLANDS	UPPER	N
HOUSTON	48	339	6906.06	26420	HOUSTON-PASADENA-THE WOODLANDS	UPPER	N
HOUSTON	48	339	6906.07	26420	HOUSTON-PASADENA-THE WOODLANDS	UPPER	N
HOUSTON	48	339	6906.08	26420	HOUSTON-PASADENA-THE WOODLANDS	UPPER	N
HOUSTON	48	339	6906.09	26420	HOUSTON-PASADENA-THE WOODLANDS	UPPER	N
HOUSTON	48	339	6906.10	26420	HOUSTON-PASADENA-THE WOODLANDS	UPPER	N

*MINORITY: "Y" = 50% OR GREATER

COMERICA BANK

CENSUS TRACT LISTINGS

TEXAS

ASSESSMENT AREA

ASSESSMENT AREA	STATE	COUNTY	CENSUS TRACT	MSA/MD	MSA NAME	TRACT INCOME LEVEL	*MINORITY
HOUSTON	48	339	6907.01	26420	HOUSTON-PASADENA-THE WOODLANDS	MIDDLE	N
HOUSTON	48	339	6907.02	26420	HOUSTON-PASADENA-THE WOODLANDS	UPPER	N
HOUSTON	48	339	6908.00	26420	HOUSTON-PASADENA-THE WOODLANDS	UPPER	N
HOUSTON	48	339	6909.00	26420	HOUSTON-PASADENA-THE WOODLANDS	UPPER	N
HOUSTON	48	339	6910.00	26420	HOUSTON-PASADENA-THE WOODLANDS	UPPER	N
HOUSTON	48	339	6911.00	26420	HOUSTON-PASADENA-THE WOODLANDS	UPPER	N
HOUSTON	48	339	6912.01	26420	HOUSTON-PASADENA-THE WOODLANDS	UPPER	N
HOUSTON	48	339	6912.02	26420	HOUSTON-PASADENA-THE WOODLANDS	UPPER	N
HOUSTON	48	339	6913.01	26420	HOUSTON-PASADENA-THE WOODLANDS	UPPER	N
HOUSTON	48	339	6913.02	26420	HOUSTON-PASADENA-THE WOODLANDS	MIDDLE	N
HOUSTON	48	339	6914.01	26420	HOUSTON-PASADENA-THE WOODLANDS	NA	N
HOUSTON	48	339	6914.02	26420	HOUSTON-PASADENA-THE WOODLANDS	UPPER	N
HOUSTON	48	339	6914.03	26420	HOUSTON-PASADENA-THE WOODLANDS	MODERATE	Y
HOUSTON	48	339	6915.00	26420	HOUSTON-PASADENA-THE WOODLANDS	UPPER	N
HOUSTON	48	339	6916.01	26420	HOUSTON-PASADENA-THE WOODLANDS	MIDDLE	N
HOUSTON	48	339	6916.02	26420	HOUSTON-PASADENA-THE WOODLANDS	MIDDLE	Y
HOUSTON	48	339	6917.00	26420	HOUSTON-PASADENA-THE WOODLANDS	UPPER	N
HOUSTON	48	339	6918.01	26420	HOUSTON-PASADENA-THE WOODLANDS	MIDDLE	Y
HOUSTON	48	339	6918.02	26420	HOUSTON-PASADENA-THE WOODLANDS	UPPER	N
HOUSTON	48	339	6919.00	26420	HOUSTON-PASADENA-THE WOODLANDS	UPPER	N
HOUSTON	48	339	6920.03	26420	HOUSTON-PASADENA-THE WOODLANDS	MIDDLE	N
HOUSTON	48	339	6920.04	26420	HOUSTON-PASADENA-THE WOODLANDS	UPPER	N
HOUSTON	48	339	6920.05	26420	HOUSTON-PASADENA-THE WOODLANDS	UPPER	N
HOUSTON	48	339	6920.06	26420	HOUSTON-PASADENA-THE WOODLANDS	UPPER	Y
HOUSTON	48	339	6920.07	26420	HOUSTON-PASADENA-THE WOODLANDS	MIDDLE	N
HOUSTON	48	339	6920.08	26420	HOUSTON-PASADENA-THE WOODLANDS	UPPER	N
HOUSTON	48	339	6920.09	26420	HOUSTON-PASADENA-THE WOODLANDS	UPPER	N
HOUSTON	48	339	6920.10	26420	HOUSTON-PASADENA-THE WOODLANDS	UPPER	N
HOUSTON	48	339	6921.01	26420	HOUSTON-PASADENA-THE WOODLANDS	MIDDLE	Y
HOUSTON	48	339	6921.02	26420	HOUSTON-PASADENA-THE WOODLANDS	UPPER	N
HOUSTON	48	339	6921.03	26420	HOUSTON-PASADENA-THE WOODLANDS	UPPER	N
HOUSTON	48	339	6922.01	26420	HOUSTON-PASADENA-THE WOODLANDS	MODERATE	N
HOUSTON	48	339	6922.02	26420	HOUSTON-PASADENA-THE WOODLANDS	MODERATE	N
HOUSTON	48	339	6923.01	26420	HOUSTON-PASADENA-THE WOODLANDS	UPPER	N
HOUSTON	48	339	6923.02	26420	HOUSTON-PASADENA-THE WOODLANDS	MIDDLE	Y

*MINORITY: "Y" = 50% OR GREATER

COMERICA BANK

CENSUS TRACT LISTINGS

TEXAS

ASSESSMENT AREA

ASSESSMENT AREA	STATE	COUNTY	CENSUS TRACT	MSA/MD	MSA NAME	TRACT INCOME LEVEL	*MINORITY
HOUSTON	48	339	6923.03	26420	HOUSTON-PASADENA-THE WOODLANDS	UPPER	N
HOUSTON	48	339	6923.04	26420	HOUSTON-PASADENA-THE WOODLANDS	UPPER	N
HOUSTON	48	339	6924.01	26420	HOUSTON-PASADENA-THE WOODLANDS	MODERATE	N
HOUSTON	48	339	6924.02	26420	HOUSTON-PASADENA-THE WOODLANDS	UPPER	N
HOUSTON	48	339	6925.01	26420	HOUSTON-PASADENA-THE WOODLANDS	MODERATE	Y
HOUSTON	48	339	6925.02	26420	HOUSTON-PASADENA-THE WOODLANDS	LOW	Y
HOUSTON	48	339	6926.01	26420	HOUSTON-PASADENA-THE WOODLANDS	MODERATE	Y
HOUSTON	48	339	6926.03	26420	HOUSTON-PASADENA-THE WOODLANDS	MODERATE	Y
HOUSTON	48	339	6926.04	26420	HOUSTON-PASADENA-THE WOODLANDS	MIDDLE	Y
HOUSTON	48	339	6926.05	26420	HOUSTON-PASADENA-THE WOODLANDS	MIDDLE	Y
HOUSTON	48	339	6927.01	26420	HOUSTON-PASADENA-THE WOODLANDS	MODERATE	N
HOUSTON	48	339	6927.02	26420	HOUSTON-PASADENA-THE WOODLANDS	UPPER	N
HOUSTON	48	339	6928.02	26420	HOUSTON-PASADENA-THE WOODLANDS	MIDDLE	Y
HOUSTON	48	339	6928.03	26420	HOUSTON-PASADENA-THE WOODLANDS	MIDDLE	N
HOUSTON	48	339	6928.04	26420	HOUSTON-PASADENA-THE WOODLANDS	MIDDLE	N
HOUSTON	48	339	6929.00	26420	HOUSTON-PASADENA-THE WOODLANDS	MIDDLE	N
HOUSTON	48	339	6930.01	26420	HOUSTON-PASADENA-THE WOODLANDS	MODERATE	Y
HOUSTON	48	339	6930.02	26420	HOUSTON-PASADENA-THE WOODLANDS	MIDDLE	Y
HOUSTON	48	339	6931.02	26420	HOUSTON-PASADENA-THE WOODLANDS	MIDDLE	Y
HOUSTON	48	339	6931.03	26420	HOUSTON-PASADENA-THE WOODLANDS	MODERATE	Y
HOUSTON	48	339	6931.04	26420	HOUSTON-PASADENA-THE WOODLANDS	MODERATE	Y
HOUSTON	48	339	6932.01	26420	HOUSTON-PASADENA-THE WOODLANDS	UPPER	N
HOUSTON	48	339	6932.02	26420	HOUSTON-PASADENA-THE WOODLANDS	UPPER	N
HOUSTON	48	339	6933.01	26420	HOUSTON-PASADENA-THE WOODLANDS	MIDDLE	N
HOUSTON	48	339	6933.02	26420	HOUSTON-PASADENA-THE WOODLANDS	LOW	Y
HOUSTON	48	339	6933.03	26420	HOUSTON-PASADENA-THE WOODLANDS	MIDDLE	N
HOUSTON	48	339	6933.04	26420	HOUSTON-PASADENA-THE WOODLANDS	NA	N
HOUSTON	48	339	6934.01	26420	HOUSTON-PASADENA-THE WOODLANDS	LOW	Y
HOUSTON	48	339	6934.02	26420	HOUSTON-PASADENA-THE WOODLANDS	LOW	Y
HOUSTON	48	339	6935.01	26420	HOUSTON-PASADENA-THE WOODLANDS	UPPER	N
HOUSTON	48	339	6935.02	26420	HOUSTON-PASADENA-THE WOODLANDS	MIDDLE	N
HOUSTON	48	339	6935.03	26420	HOUSTON-PASADENA-THE WOODLANDS	LOW	Y
HOUSTON	48	339	6936.00	26420	HOUSTON-PASADENA-THE WOODLANDS	MIDDLE	N
HOUSTON	48	339	6937.01	26420	HOUSTON-PASADENA-THE WOODLANDS	UPPER	N
HOUSTON	48	339	6937.02	26420	HOUSTON-PASADENA-THE WOODLANDS	UPPER	N

*MINORITY: "Y" = 50% OR GREATER

COMERICA BANK

CENSUS TRACT LISTINGS

TEXAS

ASSESSMENT AREA

ASSESSMENT AREA	STATE	COUNTY	CENSUS TRACT	MSA/MD	MSA NAME	TRACT INCOME LEVEL	*MINORITY
HOUSTON	48	339	6937.03	26420	HOUSTON-PASADENA-THE WOODLANDS	UPPER	N
HOUSTON	48	339	6938.00	26420	HOUSTON-PASADENA-THE WOODLANDS	MODERATE	Y
HOUSTON	48	339	6939.01	26420	HOUSTON-PASADENA-THE WOODLANDS	MODERATE	Y
HOUSTON	48	339	6939.02	26420	HOUSTON-PASADENA-THE WOODLANDS	MIDDLE	Y
HOUSTON	48	339	6939.03	26420	HOUSTON-PASADENA-THE WOODLANDS	MODERATE	Y
HOUSTON	48	339	6939.04	26420	HOUSTON-PASADENA-THE WOODLANDS	NA	Y
HOUSTON	48	339	6940.01	26420	HOUSTON-PASADENA-THE WOODLANDS	MIDDLE	N
HOUSTON	48	339	6940.02	26420	HOUSTON-PASADENA-THE WOODLANDS	MODERATE	N
HOUSTON	48	339	6941.03	26420	HOUSTON-PASADENA-THE WOODLANDS	MIDDLE	N
HOUSTON	48	339	6941.04	26420	HOUSTON-PASADENA-THE WOODLANDS	MIDDLE	N
HOUSTON	48	339	6941.05	26420	HOUSTON-PASADENA-THE WOODLANDS	MODERATE	Y
HOUSTON	48	339	6941.06	26420	HOUSTON-PASADENA-THE WOODLANDS	MODERATE	N
HOUSTON	48	339	6941.07	26420	HOUSTON-PASADENA-THE WOODLANDS	UPPER	N
HOUSTON	48	339	6942.03	26420	HOUSTON-PASADENA-THE WOODLANDS	MIDDLE	N
HOUSTON	48	339	6942.04	26420	HOUSTON-PASADENA-THE WOODLANDS	MODERATE	N
HOUSTON	48	339	6942.05	26420	HOUSTON-PASADENA-THE WOODLANDS	UPPER	N
HOUSTON	48	339	6942.06	26420	HOUSTON-PASADENA-THE WOODLANDS	UPPER	N
HOUSTON	48	339	6942.07	26420	HOUSTON-PASADENA-THE WOODLANDS	UPPER	N
HOUSTON	48	339	6942.08	26420	HOUSTON-PASADENA-THE WOODLANDS	MIDDLE	N
HOUSTON	48	339	6942.09	26420	HOUSTON-PASADENA-THE WOODLANDS	MIDDLE	N
HOUSTON	48	339	6942.10	26420	HOUSTON-PASADENA-THE WOODLANDS	UPPER	N
HOUSTON	48	339	6943.03	26420	HOUSTON-PASADENA-THE WOODLANDS	UPPER	N
HOUSTON	48	339	6943.04	26420	HOUSTON-PASADENA-THE WOODLANDS	UPPER	N
HOUSTON	48	339	6943.05	26420	HOUSTON-PASADENA-THE WOODLANDS	UPPER	N
HOUSTON	48	339	6943.06	26420	HOUSTON-PASADENA-THE WOODLANDS	UPPER	N
HOUSTON	48	339	6943.07	26420	HOUSTON-PASADENA-THE WOODLANDS	MIDDLE	N
HOUSTON	48	339	6943.08	26420	HOUSTON-PASADENA-THE WOODLANDS	MIDDLE	N
HOUSTON	48	339	6943.09	26420	HOUSTON-PASADENA-THE WOODLANDS	UPPER	N
HOUSTON	48	339	6944.01	26420	HOUSTON-PASADENA-THE WOODLANDS	MIDDLE	N
HOUSTON	48	339	6944.02	26420	HOUSTON-PASADENA-THE WOODLANDS	MIDDLE	N
HOUSTON	48	339	6944.03	26420	HOUSTON-PASADENA-THE WOODLANDS	MIDDLE	N
HOUSTON	48	339	6945.01	26420	HOUSTON-PASADENA-THE WOODLANDS	UPPER	N
HOUSTON	48	339	6945.02	26420	HOUSTON-PASADENA-THE WOODLANDS	UPPER	N
HOUSTON	48	339	6945.03	26420	HOUSTON-PASADENA-THE WOODLANDS	UPPER	N
HOUSTON	48	339	6946.01	26420	HOUSTON-PASADENA-THE WOODLANDS	MIDDLE	N

*MINORITY: "Y" = 50% OR GREATER

COMERICA BANK

CENSUS TRACT LISTINGS

TEXAS

ASSESSMENT AREA

ASSESSMENT AREA	STATE	COUNTY	CENSUS TRACT	MSA/MD	MSA NAME	TRACT INCOME LEVEL	*MINORITY
HOUSTON	48	339	6946.02	26420	HOUSTON-PASADENA-THE WOODLANDS	NA	N
HOUSTON	48	339	6946.03	26420	HOUSTON-PASADENA-THE WOODLANDS	MIDDLE	N
HOUSTON	48	339	6947.00	26420	HOUSTON-PASADENA-THE WOODLANDS	MIDDLE	N
SAN ANTONIO	48	029	1101.00	41700	SAN ANTONIO-NEW BRAUNFELS	MIDDLE	Y
SAN ANTONIO	48	029	1103.00	41700	SAN ANTONIO-NEW BRAUNFELS	MODERATE	Y
SAN ANTONIO	48	029	1105.00	41700	SAN ANTONIO-NEW BRAUNFELS	LOW	Y
SAN ANTONIO	48	029	1106.00	41700	SAN ANTONIO-NEW BRAUNFELS	LOW	Y
SAN ANTONIO	48	029	1107.00	41700	SAN ANTONIO-NEW BRAUNFELS	MODERATE	Y
SAN ANTONIO	48	029	1110.00	41700	SAN ANTONIO-NEW BRAUNFELS	MODERATE	Y
SAN ANTONIO	48	029	1111.00	41700	SAN ANTONIO-NEW BRAUNFELS	UPPER	Y
SAN ANTONIO	48	029	1201.00	41700	SAN ANTONIO-NEW BRAUNFELS	MIDDLE	N
SAN ANTONIO	48	029	1203.01	41700	SAN ANTONIO-NEW BRAUNFELS	UPPER	N
SAN ANTONIO	48	029	1203.02	41700	SAN ANTONIO-NEW BRAUNFELS	UPPER	N
SAN ANTONIO	48	029	1204.01	41700	SAN ANTONIO-NEW BRAUNFELS	UPPER	N
SAN ANTONIO	48	029	1204.02	41700	SAN ANTONIO-NEW BRAUNFELS	UPPER	N
SAN ANTONIO	48	029	1205.02	41700	SAN ANTONIO-NEW BRAUNFELS	MODERATE	Y
SAN ANTONIO	48	029	1205.03	41700	SAN ANTONIO-NEW BRAUNFELS	MODERATE	Y
SAN ANTONIO	48	029	1205.04	41700	SAN ANTONIO-NEW BRAUNFELS	MODERATE	Y
SAN ANTONIO	48	029	1206.01	41700	SAN ANTONIO-NEW BRAUNFELS	MODERATE	Y
SAN ANTONIO	48	029	1206.02	41700	SAN ANTONIO-NEW BRAUNFELS	MIDDLE	N
SAN ANTONIO	48	029	1207.01	41700	SAN ANTONIO-NEW BRAUNFELS	MODERATE	Y
SAN ANTONIO	48	029	1207.02	41700	SAN ANTONIO-NEW BRAUNFELS	UPPER	N
SAN ANTONIO	48	029	1208.00	41700	SAN ANTONIO-NEW BRAUNFELS	UPPER	N
SAN ANTONIO	48	029	1209.01	41700	SAN ANTONIO-NEW BRAUNFELS	UPPER	Y
SAN ANTONIO	48	029	1209.02	41700	SAN ANTONIO-NEW BRAUNFELS	MIDDLE	Y
SAN ANTONIO	48	029	1210.00	41700	SAN ANTONIO-NEW BRAUNFELS	MODERATE	Y
SAN ANTONIO	48	029	1211.10	41700	SAN ANTONIO-NEW BRAUNFELS	UPPER	Y
SAN ANTONIO	48	029	1211.11	41700	SAN ANTONIO-NEW BRAUNFELS	MIDDLE	Y
SAN ANTONIO	48	029	1211.12	41700	SAN ANTONIO-NEW BRAUNFELS	MIDDLE	Y
SAN ANTONIO	48	029	1211.15	41700	SAN ANTONIO-NEW BRAUNFELS	UPPER	N
SAN ANTONIO	48	029	1211.16	41700	SAN ANTONIO-NEW BRAUNFELS	UPPER	Y
SAN ANTONIO	48	029	1211.17	41700	SAN ANTONIO-NEW BRAUNFELS	MIDDLE	Y
SAN ANTONIO	48	029	1211.18	41700	SAN ANTONIO-NEW BRAUNFELS	MIDDLE	Y
SAN ANTONIO	48	029	1211.19	41700	SAN ANTONIO-NEW BRAUNFELS	MIDDLE	Y
SAN ANTONIO	48	029	1211.20	41700	SAN ANTONIO-NEW BRAUNFELS	MIDDLE	Y

*MINORITY: "Y" = 50% OR GREATER

COMERICA BANK

CENSUS TRACT LISTINGS

TEXAS

ASSESSMENT AREA

ASSESSMENT AREA	STATE	COUNTY	CENSUS TRACT	MSA/MD	MSA NAME	TRACT INCOME LEVEL	*MINORITY
SAN ANTONIO	48	029	1211.21	41700	SAN ANTONIO-NEW BRAUNFELS	UPPER	N
SAN ANTONIO	48	029	1211.22	41700	SAN ANTONIO-NEW BRAUNFELS	UPPER	N
SAN ANTONIO	48	029	1211.23	41700	SAN ANTONIO-NEW BRAUNFELS	MODERATE	Y
SAN ANTONIO	48	029	1211.24	41700	SAN ANTONIO-NEW BRAUNFELS	UPPER	N
SAN ANTONIO	48	029	1212.03	41700	SAN ANTONIO-NEW BRAUNFELS	MODERATE	Y
SAN ANTONIO	48	029	1212.04	41700	SAN ANTONIO-NEW BRAUNFELS	MODERATE	Y
SAN ANTONIO	48	029	1212.05	41700	SAN ANTONIO-NEW BRAUNFELS	LOW	Y
SAN ANTONIO	48	029	1212.06	41700	SAN ANTONIO-NEW BRAUNFELS	MIDDLE	Y
SAN ANTONIO	48	029	1213.00	41700	SAN ANTONIO-NEW BRAUNFELS	MIDDLE	Y
SAN ANTONIO	48	029	1214.02	41700	SAN ANTONIO-NEW BRAUNFELS	MIDDLE	Y
SAN ANTONIO	48	029	1214.03	41700	SAN ANTONIO-NEW BRAUNFELS	MODERATE	Y
SAN ANTONIO	48	029	1214.04	41700	SAN ANTONIO-NEW BRAUNFELS	LOW	Y
SAN ANTONIO	48	029	1215.01	41700	SAN ANTONIO-NEW BRAUNFELS	MIDDLE	Y
SAN ANTONIO	48	029	1215.04	41700	SAN ANTONIO-NEW BRAUNFELS	MIDDLE	Y
SAN ANTONIO	48	029	1215.05	41700	SAN ANTONIO-NEW BRAUNFELS	MIDDLE	Y
SAN ANTONIO	48	029	1215.06	41700	SAN ANTONIO-NEW BRAUNFELS	MODERATE	Y
SAN ANTONIO	48	029	1215.07	41700	SAN ANTONIO-NEW BRAUNFELS	MIDDLE	Y
SAN ANTONIO	48	029	1215.08	41700	SAN ANTONIO-NEW BRAUNFELS	MODERATE	Y
SAN ANTONIO	48	029	1216.01	41700	SAN ANTONIO-NEW BRAUNFELS	MODERATE	Y
SAN ANTONIO	48	029	1216.04	41700	SAN ANTONIO-NEW BRAUNFELS	MIDDLE	Y
SAN ANTONIO	48	029	1216.05	41700	SAN ANTONIO-NEW BRAUNFELS	MIDDLE	Y
SAN ANTONIO	48	029	1216.06	41700	SAN ANTONIO-NEW BRAUNFELS	MIDDLE	Y
SAN ANTONIO	48	029	1217.01	41700	SAN ANTONIO-NEW BRAUNFELS	MIDDLE	Y
SAN ANTONIO	48	029	1217.02	41700	SAN ANTONIO-NEW BRAUNFELS	MIDDLE	Y
SAN ANTONIO	48	029	1218.02	41700	SAN ANTONIO-NEW BRAUNFELS	MIDDLE	Y
SAN ANTONIO	48	029	1218.03	41700	SAN ANTONIO-NEW BRAUNFELS	MIDDLE	Y
SAN ANTONIO	48	029	1218.04	41700	SAN ANTONIO-NEW BRAUNFELS	MODERATE	Y
SAN ANTONIO	48	029	1218.08	41700	SAN ANTONIO-NEW BRAUNFELS	MIDDLE	Y
SAN ANTONIO	48	029	1218.09	41700	SAN ANTONIO-NEW BRAUNFELS	MIDDLE	Y
SAN ANTONIO	48	029	1218.10	41700	SAN ANTONIO-NEW BRAUNFELS	MIDDLE	Y
SAN ANTONIO	48	029	1218.11	41700	SAN ANTONIO-NEW BRAUNFELS	MIDDLE	Y
SAN ANTONIO	48	029	1218.12	41700	SAN ANTONIO-NEW BRAUNFELS	MIDDLE	Y
SAN ANTONIO	48	029	1218.13	41700	SAN ANTONIO-NEW BRAUNFELS	MIDDLE	Y
SAN ANTONIO	48	029	1219.03	41700	SAN ANTONIO-NEW BRAUNFELS	UPPER	N
SAN ANTONIO	48	029	1219.04	41700	SAN ANTONIO-NEW BRAUNFELS	UPPER	Y

*MINORITY: "Y" = 50% OR GREATER

COMERICA BANK

CENSUS TRACT LISTINGS

TEXAS

ASSESSMENT AREA

ASSESSMENT AREA	STATE	COUNTY	CENSUS TRACT	MSA/MD	MSA NAME	TRACT INCOME LEVEL	*MINORITY
SAN ANTONIO	48	029	1219.05	41700	SAN ANTONIO-NEW BRAUNFELS	UPPER	Y
SAN ANTONIO	48	029	1219.06	41700	SAN ANTONIO-NEW BRAUNFELS	UPPER	Y
SAN ANTONIO	48	029	1219.08	41700	SAN ANTONIO-NEW BRAUNFELS	UPPER	N
SAN ANTONIO	48	029	1219.09	41700	SAN ANTONIO-NEW BRAUNFELS	UPPER	Y
SAN ANTONIO	48	029	1219.10	41700	SAN ANTONIO-NEW BRAUNFELS	UPPER	Y
SAN ANTONIO	48	029	1219.11	41700	SAN ANTONIO-NEW BRAUNFELS	UPPER	Y
SAN ANTONIO	48	029	1219.12	41700	SAN ANTONIO-NEW BRAUNFELS	UPPER	Y
SAN ANTONIO	48	029	1302.00	41700	SAN ANTONIO-NEW BRAUNFELS	MODERATE	Y
SAN ANTONIO	48	029	1303.00	41700	SAN ANTONIO-NEW BRAUNFELS	LOW	Y
SAN ANTONIO	48	029	1304.01	41700	SAN ANTONIO-NEW BRAUNFELS	MODERATE	Y
SAN ANTONIO	48	029	1304.02	41700	SAN ANTONIO-NEW BRAUNFELS	LOW	Y
SAN ANTONIO	48	029	1305.00	41700	SAN ANTONIO-NEW BRAUNFELS	LOW	Y
SAN ANTONIO	48	029	1306.00	41700	SAN ANTONIO-NEW BRAUNFELS	LOW	Y
SAN ANTONIO	48	029	1307.00	41700	SAN ANTONIO-NEW BRAUNFELS	LOW	Y
SAN ANTONIO	48	029	1308.00	41700	SAN ANTONIO-NEW BRAUNFELS	LOW	Y
SAN ANTONIO	48	029	1309.00	41700	SAN ANTONIO-NEW BRAUNFELS	MODERATE	Y
SAN ANTONIO	48	029	1310.00	41700	SAN ANTONIO-NEW BRAUNFELS	MODERATE	Y
SAN ANTONIO	48	029	1311.00	41700	SAN ANTONIO-NEW BRAUNFELS	MODERATE	Y
SAN ANTONIO	48	029	1312.00	41700	SAN ANTONIO-NEW BRAUNFELS	LOW	Y
SAN ANTONIO	48	029	1313.00	41700	SAN ANTONIO-NEW BRAUNFELS	MODERATE	Y
SAN ANTONIO	48	029	1314.01	41700	SAN ANTONIO-NEW BRAUNFELS	MIDDLE	Y
SAN ANTONIO	48	029	1314.02	41700	SAN ANTONIO-NEW BRAUNFELS	MODERATE	Y
SAN ANTONIO	48	029	1315.03	41700	SAN ANTONIO-NEW BRAUNFELS	MIDDLE	Y
SAN ANTONIO	48	029	1315.04	41700	SAN ANTONIO-NEW BRAUNFELS	MODERATE	Y
SAN ANTONIO	48	029	1315.05	41700	SAN ANTONIO-NEW BRAUNFELS	MIDDLE	Y
SAN ANTONIO	48	029	1315.06	41700	SAN ANTONIO-NEW BRAUNFELS	MIDDLE	Y
SAN ANTONIO	48	029	1315.07	41700	SAN ANTONIO-NEW BRAUNFELS	MODERATE	Y
SAN ANTONIO	48	029	1316.01	41700	SAN ANTONIO-NEW BRAUNFELS	UPPER	Y
SAN ANTONIO	48	029	1316.06	41700	SAN ANTONIO-NEW BRAUNFELS	MIDDLE	Y
SAN ANTONIO	48	029	1316.08	41700	SAN ANTONIO-NEW BRAUNFELS	MIDDLE	Y
SAN ANTONIO	48	029	1316.09	41700	SAN ANTONIO-NEW BRAUNFELS	MIDDLE	Y
SAN ANTONIO	48	029	1316.10	41700	SAN ANTONIO-NEW BRAUNFELS	MIDDLE	Y
SAN ANTONIO	48	029	1316.12	41700	SAN ANTONIO-NEW BRAUNFELS	MIDDLE	Y
SAN ANTONIO	48	029	1316.14	41700	SAN ANTONIO-NEW BRAUNFELS	MODERATE	Y
SAN ANTONIO	48	029	1316.15	41700	SAN ANTONIO-NEW BRAUNFELS	MIDDLE	Y

*MINORITY: "Y" = 50% OR GREATER

COMERICA BANK

CENSUS TRACT LISTINGS

TEXAS

ASSESSMENT AREA

ASSESSMENT AREA	STATE	COUNTY	CENSUS TRACT	MSA/MD	MSA NAME	TRACT INCOME LEVEL	*MINORITY
SAN ANTONIO	48	029	1316.16	41700	SAN ANTONIO-NEW BRAUNFELS	MIDDLE	Y
SAN ANTONIO	48	029	1317.00	41700	SAN ANTONIO-NEW BRAUNFELS	UPPER	N
SAN ANTONIO	48	029	1318.01	41700	SAN ANTONIO-NEW BRAUNFELS	UPPER	N
SAN ANTONIO	48	029	1318.02	41700	SAN ANTONIO-NEW BRAUNFELS	MIDDLE	Y
SAN ANTONIO	48	029	1401.00	41700	SAN ANTONIO-NEW BRAUNFELS	MODERATE	Y
SAN ANTONIO	48	029	1402.00	41700	SAN ANTONIO-NEW BRAUNFELS	MODERATE	Y
SAN ANTONIO	48	029	1403.00	41700	SAN ANTONIO-NEW BRAUNFELS	MODERATE	Y
SAN ANTONIO	48	029	1404.00	41700	SAN ANTONIO-NEW BRAUNFELS	MODERATE	Y
SAN ANTONIO	48	029	1405.00	41700	SAN ANTONIO-NEW BRAUNFELS	MODERATE	Y
SAN ANTONIO	48	029	1406.00	41700	SAN ANTONIO-NEW BRAUNFELS	MODERATE	Y
SAN ANTONIO	48	029	1407.00	41700	SAN ANTONIO-NEW BRAUNFELS	MODERATE	Y
SAN ANTONIO	48	029	1408.00	41700	SAN ANTONIO-NEW BRAUNFELS	MODERATE	Y
SAN ANTONIO	48	029	1409.00	41700	SAN ANTONIO-NEW BRAUNFELS	MODERATE	Y
SAN ANTONIO	48	029	1410.00	41700	SAN ANTONIO-NEW BRAUNFELS	LOW	Y
SAN ANTONIO	48	029	1411.01	41700	SAN ANTONIO-NEW BRAUNFELS	MODERATE	Y
SAN ANTONIO	48	029	1411.02	41700	SAN ANTONIO-NEW BRAUNFELS	MODERATE	Y
SAN ANTONIO	48	029	1412.00	41700	SAN ANTONIO-NEW BRAUNFELS	MODERATE	Y
SAN ANTONIO	48	029	1413.00	41700	SAN ANTONIO-NEW BRAUNFELS	MODERATE	Y
SAN ANTONIO	48	029	1414.02	41700	SAN ANTONIO-NEW BRAUNFELS	MIDDLE	Y
SAN ANTONIO	48	029	1414.03	41700	SAN ANTONIO-NEW BRAUNFELS	MODERATE	Y
SAN ANTONIO	48	029	1414.04	41700	SAN ANTONIO-NEW BRAUNFELS	MODERATE	Y
SAN ANTONIO	48	029	1416.00	41700	SAN ANTONIO-NEW BRAUNFELS	MIDDLE	Y
SAN ANTONIO	48	029	1417.00	41700	SAN ANTONIO-NEW BRAUNFELS	MIDDLE	Y
SAN ANTONIO	48	029	1418.00	41700	SAN ANTONIO-NEW BRAUNFELS	MODERATE	Y
SAN ANTONIO	48	029	1419.00	41700	SAN ANTONIO-NEW BRAUNFELS	MIDDLE	Y
SAN ANTONIO	48	029	1501.00	41700	SAN ANTONIO-NEW BRAUNFELS	MODERATE	Y
SAN ANTONIO	48	029	1503.00	41700	SAN ANTONIO-NEW BRAUNFELS	MODERATE	Y
SAN ANTONIO	48	029	1504.00	41700	SAN ANTONIO-NEW BRAUNFELS	MODERATE	Y
SAN ANTONIO	48	029	1505.01	41700	SAN ANTONIO-NEW BRAUNFELS	MODERATE	Y
SAN ANTONIO	48	029	1505.02	41700	SAN ANTONIO-NEW BRAUNFELS	MODERATE	Y
SAN ANTONIO	48	029	1506.00	41700	SAN ANTONIO-NEW BRAUNFELS	LOW	Y
SAN ANTONIO	48	029	1507.00	41700	SAN ANTONIO-NEW BRAUNFELS	MODERATE	Y
SAN ANTONIO	48	029	1508.00	41700	SAN ANTONIO-NEW BRAUNFELS	LOW	Y
SAN ANTONIO	48	029	1509.00	41700	SAN ANTONIO-NEW BRAUNFELS	MODERATE	Y
SAN ANTONIO	48	029	1510.00	41700	SAN ANTONIO-NEW BRAUNFELS	MODERATE	Y

*MINORITY: "Y" = 50% OR GREATER

COMERICA BANK

CENSUS TRACT LISTINGS

TEXAS

ASSESSMENT AREA

ASSESSMENT AREA	STATE	COUNTY	CENSUS TRACT	MSA/MD	MSA NAME	TRACT INCOME LEVEL	*MINORITY
SAN ANTONIO	48	029	1511.00	41700	SAN ANTONIO-NEW BRAUNFELS	MODERATE	Y
SAN ANTONIO	48	029	1512.00	41700	SAN ANTONIO-NEW BRAUNFELS	MODERATE	Y
SAN ANTONIO	48	029	1513.01	41700	SAN ANTONIO-NEW BRAUNFELS	MODERATE	Y
SAN ANTONIO	48	029	1513.02	41700	SAN ANTONIO-NEW BRAUNFELS	MODERATE	Y
SAN ANTONIO	48	029	1514.00	41700	SAN ANTONIO-NEW BRAUNFELS	MODERATE	Y
SAN ANTONIO	48	029	1515.00	41700	SAN ANTONIO-NEW BRAUNFELS	MODERATE	Y
SAN ANTONIO	48	029	1516.00	41700	SAN ANTONIO-NEW BRAUNFELS	MODERATE	Y
SAN ANTONIO	48	029	1517.00	41700	SAN ANTONIO-NEW BRAUNFELS	MIDDLE	Y
SAN ANTONIO	48	029	1519.00	41700	SAN ANTONIO-NEW BRAUNFELS	MODERATE	Y
SAN ANTONIO	48	029	1520.00	41700	SAN ANTONIO-NEW BRAUNFELS	MIDDLE	Y
SAN ANTONIO	48	029	1521.00	41700	SAN ANTONIO-NEW BRAUNFELS	MIDDLE	Y
SAN ANTONIO	48	029	1522.01	41700	SAN ANTONIO-NEW BRAUNFELS	MODERATE	Y
SAN ANTONIO	48	029	1522.02	41700	SAN ANTONIO-NEW BRAUNFELS	MIDDLE	Y
SAN ANTONIO	48	029	1601.00	41700	SAN ANTONIO-NEW BRAUNFELS	LOW	Y
SAN ANTONIO	48	029	1602.00	41700	SAN ANTONIO-NEW BRAUNFELS	MODERATE	Y
SAN ANTONIO	48	029	1603.00	41700	SAN ANTONIO-NEW BRAUNFELS	MODERATE	Y
SAN ANTONIO	48	029	1604.00	41700	SAN ANTONIO-NEW BRAUNFELS	MODERATE	Y
SAN ANTONIO	48	029	1605.01	41700	SAN ANTONIO-NEW BRAUNFELS	LOW	Y
SAN ANTONIO	48	029	1605.02	41700	SAN ANTONIO-NEW BRAUNFELS	LOW	Y
SAN ANTONIO	48	029	1606.00	41700	SAN ANTONIO-NEW BRAUNFELS	MODERATE	Y
SAN ANTONIO	48	029	1607.01	41700	SAN ANTONIO-NEW BRAUNFELS	MODERATE	Y
SAN ANTONIO	48	029	1607.02	41700	SAN ANTONIO-NEW BRAUNFELS	LOW	Y
SAN ANTONIO	48	029	1609.01	41700	SAN ANTONIO-NEW BRAUNFELS	MODERATE	Y
SAN ANTONIO	48	029	1609.02	41700	SAN ANTONIO-NEW BRAUNFELS	MODERATE	Y
SAN ANTONIO	48	029	1610.00	41700	SAN ANTONIO-NEW BRAUNFELS	MODERATE	Y
SAN ANTONIO	48	029	1611.00	41700	SAN ANTONIO-NEW BRAUNFELS	MODERATE	Y
SAN ANTONIO	48	029	1612.00	41700	SAN ANTONIO-NEW BRAUNFELS	MODERATE	Y
SAN ANTONIO	48	029	1613.02	41700	SAN ANTONIO-NEW BRAUNFELS	MODERATE	Y
SAN ANTONIO	48	029	1613.03	41700	SAN ANTONIO-NEW BRAUNFELS	MODERATE	Y
SAN ANTONIO	48	029	1613.04	41700	SAN ANTONIO-NEW BRAUNFELS	MODERATE	Y
SAN ANTONIO	48	029	1614.00	41700	SAN ANTONIO-NEW BRAUNFELS	MIDDLE	N
SAN ANTONIO	48	029	1615.01	41700	SAN ANTONIO-NEW BRAUNFELS	MODERATE	Y
SAN ANTONIO	48	029	1615.03	41700	SAN ANTONIO-NEW BRAUNFELS	MODERATE	Y
SAN ANTONIO	48	029	1615.04	41700	SAN ANTONIO-NEW BRAUNFELS	MODERATE	Y
SAN ANTONIO	48	029	1616.00	41700	SAN ANTONIO-NEW BRAUNFELS	MODERATE	Y

*MINORITY: "Y" = 50% OR GREATER

COMERICA BANK

CENSUS TRACT LISTINGS

TEXAS

ASSESSMENT AREA

ASSESSMENT AREA	STATE	COUNTY	CENSUS TRACT	MSA/MD	MSA NAME	TRACT INCOME LEVEL	*MINORITY
SAN ANTONIO	48	029	1618.01	41700	SAN ANTONIO-NEW BRAUNFELS	MIDDLE	Y
SAN ANTONIO	48	029	1618.02	41700	SAN ANTONIO-NEW BRAUNFELS	MODERATE	Y
SAN ANTONIO	48	029	1619.01	41700	SAN ANTONIO-NEW BRAUNFELS	MODERATE	Y
SAN ANTONIO	48	029	1619.02	41700	SAN ANTONIO-NEW BRAUNFELS	MIDDLE	Y
SAN ANTONIO	48	029	1620.01	41700	SAN ANTONIO-NEW BRAUNFELS	MODERATE	Y
SAN ANTONIO	48	029	1620.03	41700	SAN ANTONIO-NEW BRAUNFELS	MIDDLE	Y
SAN ANTONIO	48	029	1620.04	41700	SAN ANTONIO-NEW BRAUNFELS	MODERATE	Y
SAN ANTONIO	48	029	1701.01	41700	SAN ANTONIO-NEW BRAUNFELS	MODERATE	Y
SAN ANTONIO	48	029	1701.02	41700	SAN ANTONIO-NEW BRAUNFELS	MODERATE	Y
SAN ANTONIO	48	029	1702.00	41700	SAN ANTONIO-NEW BRAUNFELS	LOW	Y
SAN ANTONIO	48	029	1703.00	41700	SAN ANTONIO-NEW BRAUNFELS	MODERATE	Y
SAN ANTONIO	48	029	1704.01	41700	SAN ANTONIO-NEW BRAUNFELS	LOW	Y
SAN ANTONIO	48	029	1704.02	41700	SAN ANTONIO-NEW BRAUNFELS	MODERATE	Y
SAN ANTONIO	48	029	1705.00	41700	SAN ANTONIO-NEW BRAUNFELS	MODERATE	Y
SAN ANTONIO	48	029	1706.00	41700	SAN ANTONIO-NEW BRAUNFELS	MIDDLE	Y
SAN ANTONIO	48	029	1707.00	41700	SAN ANTONIO-NEW BRAUNFELS	MODERATE	Y
SAN ANTONIO	48	029	1708.00	41700	SAN ANTONIO-NEW BRAUNFELS	LOW	Y
SAN ANTONIO	48	029	1709.00	41700	SAN ANTONIO-NEW BRAUNFELS	MODERATE	Y
SAN ANTONIO	48	029	1710.00	41700	SAN ANTONIO-NEW BRAUNFELS	LOW	Y
SAN ANTONIO	48	029	1711.00	41700	SAN ANTONIO-NEW BRAUNFELS	LOW	Y
SAN ANTONIO	48	029	1712.00	41700	SAN ANTONIO-NEW BRAUNFELS	LOW	Y
SAN ANTONIO	48	029	1713.01	41700	SAN ANTONIO-NEW BRAUNFELS	LOW	Y
SAN ANTONIO	48	029	1713.02	41700	SAN ANTONIO-NEW BRAUNFELS	MODERATE	Y
SAN ANTONIO	48	029	1714.01	41700	SAN ANTONIO-NEW BRAUNFELS	MODERATE	Y
SAN ANTONIO	48	029	1714.02	41700	SAN ANTONIO-NEW BRAUNFELS	MODERATE	Y
SAN ANTONIO	48	029	1715.01	41700	SAN ANTONIO-NEW BRAUNFELS	MODERATE	Y
SAN ANTONIO	48	029	1715.02	41700	SAN ANTONIO-NEW BRAUNFELS	LOW	Y
SAN ANTONIO	48	029	1716.01	41700	SAN ANTONIO-NEW BRAUNFELS	LOW	Y
SAN ANTONIO	48	029	1716.02	41700	SAN ANTONIO-NEW BRAUNFELS	LOW	Y
SAN ANTONIO	48	029	1717.00	41700	SAN ANTONIO-NEW BRAUNFELS	MODERATE	Y
SAN ANTONIO	48	029	1718.01	41700	SAN ANTONIO-NEW BRAUNFELS	MODERATE	Y
SAN ANTONIO	48	029	1718.02	41700	SAN ANTONIO-NEW BRAUNFELS	MODERATE	Y
SAN ANTONIO	48	029	1719.03	41700	SAN ANTONIO-NEW BRAUNFELS	MODERATE	Y
SAN ANTONIO	48	029	1719.12	41700	SAN ANTONIO-NEW BRAUNFELS	UPPER	Y
SAN ANTONIO	48	029	1719.13	41700	SAN ANTONIO-NEW BRAUNFELS	MODERATE	Y

*MINORITY: "Y" = 50% OR GREATER

COMERICA BANK

CENSUS TRACT LISTINGS

TEXAS

ASSESSMENT AREA

ASSESSMENT AREA	STATE	COUNTY	CENSUS TRACT	MSA/MD	MSA NAME	TRACT INCOME LEVEL	*MINORITY
SAN ANTONIO	48	029	1719.14	41700	SAN ANTONIO-NEW BRAUNFELS	MIDDLE	Y
SAN ANTONIO	48	029	1719.15	41700	SAN ANTONIO-NEW BRAUNFELS	MIDDLE	Y
SAN ANTONIO	48	029	1719.16	41700	SAN ANTONIO-NEW BRAUNFELS	UPPER	Y
SAN ANTONIO	48	029	1719.17	41700	SAN ANTONIO-NEW BRAUNFELS	UPPER	Y
SAN ANTONIO	48	029	1719.18	41700	SAN ANTONIO-NEW BRAUNFELS	MIDDLE	Y
SAN ANTONIO	48	029	1719.19	41700	SAN ANTONIO-NEW BRAUNFELS	MIDDLE	Y
SAN ANTONIO	48	029	1719.20	41700	SAN ANTONIO-NEW BRAUNFELS	MIDDLE	Y
SAN ANTONIO	48	029	1719.21	41700	SAN ANTONIO-NEW BRAUNFELS	MIDDLE	Y
SAN ANTONIO	48	029	1719.22	41700	SAN ANTONIO-NEW BRAUNFELS	MIDDLE	Y
SAN ANTONIO	48	029	1719.23	41700	SAN ANTONIO-NEW BRAUNFELS	MIDDLE	Y
SAN ANTONIO	48	029	1719.24	41700	SAN ANTONIO-NEW BRAUNFELS	MIDDLE	Y
SAN ANTONIO	48	029	1719.26	41700	SAN ANTONIO-NEW BRAUNFELS	LOW	Y
SAN ANTONIO	48	029	1719.27	41700	SAN ANTONIO-NEW BRAUNFELS	MIDDLE	Y
SAN ANTONIO	48	029	1719.28	41700	SAN ANTONIO-NEW BRAUNFELS	UPPER	Y
SAN ANTONIO	48	029	1719.29	41700	SAN ANTONIO-NEW BRAUNFELS	MIDDLE	Y
SAN ANTONIO	48	029	1720.02	41700	SAN ANTONIO-NEW BRAUNFELS	UPPER	Y
SAN ANTONIO	48	029	1720.03	41700	SAN ANTONIO-NEW BRAUNFELS	UPPER	Y
SAN ANTONIO	48	029	1720.04	41700	SAN ANTONIO-NEW BRAUNFELS	UPPER	Y
SAN ANTONIO	48	029	1720.05	41700	SAN ANTONIO-NEW BRAUNFELS	UPPER	Y
SAN ANTONIO	48	029	1720.06	41700	SAN ANTONIO-NEW BRAUNFELS	UPPER	Y
SAN ANTONIO	48	029	1720.08	41700	SAN ANTONIO-NEW BRAUNFELS	UPPER	Y
SAN ANTONIO	48	029	1720.09	41700	SAN ANTONIO-NEW BRAUNFELS	UPPER	Y
SAN ANTONIO	48	029	1801.01	41700	SAN ANTONIO-NEW BRAUNFELS	MIDDLE	Y
SAN ANTONIO	48	029	1801.02	41700	SAN ANTONIO-NEW BRAUNFELS	UPPER	Y
SAN ANTONIO	48	029	1802.01	41700	SAN ANTONIO-NEW BRAUNFELS	MODERATE	Y
SAN ANTONIO	48	029	1802.02	41700	SAN ANTONIO-NEW BRAUNFELS	MODERATE	Y
SAN ANTONIO	48	029	1803.00	41700	SAN ANTONIO-NEW BRAUNFELS	MODERATE	Y
SAN ANTONIO	48	029	1804.00	41700	SAN ANTONIO-NEW BRAUNFELS	MODERATE	Y
SAN ANTONIO	48	029	1805.01	41700	SAN ANTONIO-NEW BRAUNFELS	MODERATE	Y
SAN ANTONIO	48	029	1805.03	41700	SAN ANTONIO-NEW BRAUNFELS	MODERATE	Y
SAN ANTONIO	48	029	1805.04	41700	SAN ANTONIO-NEW BRAUNFELS	LOW	Y
SAN ANTONIO	48	029	1806.02	41700	SAN ANTONIO-NEW BRAUNFELS	MODERATE	Y
SAN ANTONIO	48	029	1806.03	41700	SAN ANTONIO-NEW BRAUNFELS	MIDDLE	Y
SAN ANTONIO	48	029	1806.04	41700	SAN ANTONIO-NEW BRAUNFELS	MIDDLE	Y
SAN ANTONIO	48	029	1807.01	41700	SAN ANTONIO-NEW BRAUNFELS	MODERATE	Y

*MINORITY: "Y" = 50% OR GREATER

COMERICA BANK

CENSUS TRACT LISTINGS

TEXAS

ASSESSMENT AREA

ASSESSMENT AREA	STATE	COUNTY	CENSUS TRACT	MSA/MD	MSA NAME	TRACT INCOME LEVEL	*MINORITY
SAN ANTONIO	48	029	1807.02	41700	SAN ANTONIO-NEW BRAUNFELS	MODERATE	Y
SAN ANTONIO	48	029	1808.00	41700	SAN ANTONIO-NEW BRAUNFELS	MODERATE	Y
SAN ANTONIO	48	029	1809.01	41700	SAN ANTONIO-NEW BRAUNFELS	MIDDLE	Y
SAN ANTONIO	48	029	1809.02	41700	SAN ANTONIO-NEW BRAUNFELS	MODERATE	Y
SAN ANTONIO	48	029	1810.01	41700	SAN ANTONIO-NEW BRAUNFELS	MODERATE	Y
SAN ANTONIO	48	029	1810.03	41700	SAN ANTONIO-NEW BRAUNFELS	LOW	Y
SAN ANTONIO	48	029	1810.04	41700	SAN ANTONIO-NEW BRAUNFELS	MODERATE	Y
SAN ANTONIO	48	029	1810.05	41700	SAN ANTONIO-NEW BRAUNFELS	LOW	Y
SAN ANTONIO	48	029	1811.00	41700	SAN ANTONIO-NEW BRAUNFELS	MIDDLE	Y
SAN ANTONIO	48	029	1812.00	41700	SAN ANTONIO-NEW BRAUNFELS	UPPER	Y
SAN ANTONIO	48	029	1813.01	41700	SAN ANTONIO-NEW BRAUNFELS	MIDDLE	Y
SAN ANTONIO	48	029	1813.02	41700	SAN ANTONIO-NEW BRAUNFELS	MIDDLE	Y
SAN ANTONIO	48	029	1813.03	41700	SAN ANTONIO-NEW BRAUNFELS	MODERATE	Y
SAN ANTONIO	48	029	1814.02	41700	SAN ANTONIO-NEW BRAUNFELS	MODERATE	Y
SAN ANTONIO	48	029	1814.03	41700	SAN ANTONIO-NEW BRAUNFELS	MODERATE	Y
SAN ANTONIO	48	029	1814.04	41700	SAN ANTONIO-NEW BRAUNFELS	MODERATE	Y
SAN ANTONIO	48	029	1815.03	41700	SAN ANTONIO-NEW BRAUNFELS	MODERATE	Y
SAN ANTONIO	48	029	1815.04	41700	SAN ANTONIO-NEW BRAUNFELS	MIDDLE	Y
SAN ANTONIO	48	029	1815.05	41700	SAN ANTONIO-NEW BRAUNFELS	MIDDLE	Y
SAN ANTONIO	48	029	1815.06	41700	SAN ANTONIO-NEW BRAUNFELS	MODERATE	Y
SAN ANTONIO	48	029	1816.01	41700	SAN ANTONIO-NEW BRAUNFELS	MODERATE	Y
SAN ANTONIO	48	029	1816.02	41700	SAN ANTONIO-NEW BRAUNFELS	MODERATE	Y
SAN ANTONIO	48	029	1817.03	41700	SAN ANTONIO-NEW BRAUNFELS	UPPER	Y
SAN ANTONIO	48	029	1817.04	41700	SAN ANTONIO-NEW BRAUNFELS	MIDDLE	Y
SAN ANTONIO	48	029	1817.05	41700	SAN ANTONIO-NEW BRAUNFELS	MODERATE	Y
SAN ANTONIO	48	029	1817.11	41700	SAN ANTONIO-NEW BRAUNFELS	MIDDLE	Y
SAN ANTONIO	48	029	1817.12	41700	SAN ANTONIO-NEW BRAUNFELS	MIDDLE	Y
SAN ANTONIO	48	029	1817.13	41700	SAN ANTONIO-NEW BRAUNFELS	MIDDLE	Y
SAN ANTONIO	48	029	1817.15	41700	SAN ANTONIO-NEW BRAUNFELS	MIDDLE	Y
SAN ANTONIO	48	029	1817.16	41700	SAN ANTONIO-NEW BRAUNFELS	MODERATE	Y
SAN ANTONIO	48	029	1817.18	41700	SAN ANTONIO-NEW BRAUNFELS	MIDDLE	Y
SAN ANTONIO	48	029	1817.20	41700	SAN ANTONIO-NEW BRAUNFELS	UPPER	Y
SAN ANTONIO	48	029	1817.21	41700	SAN ANTONIO-NEW BRAUNFELS	UPPER	Y
SAN ANTONIO	48	029	1817.22	41700	SAN ANTONIO-NEW BRAUNFELS	UPPER	Y
SAN ANTONIO	48	029	1817.23	41700	SAN ANTONIO-NEW BRAUNFELS	MIDDLE	Y

*MINORITY: "Y" = 50% OR GREATER

COMERICA BANK

CENSUS TRACT LISTINGS

TEXAS

ASSESSMENT AREA

ASSESSMENT AREA	STATE	COUNTY	CENSUS TRACT	MSA/MD	MSA NAME	TRACT INCOME LEVEL	*MINORITY
SAN ANTONIO	48	029	1817.24	41700	SAN ANTONIO-NEW BRAUNFELS	UPPER	Y
SAN ANTONIO	48	029	1817.25	41700	SAN ANTONIO-NEW BRAUNFELS	MIDDLE	Y
SAN ANTONIO	48	029	1817.26	41700	SAN ANTONIO-NEW BRAUNFELS	UPPER	Y
SAN ANTONIO	48	029	1817.27	41700	SAN ANTONIO-NEW BRAUNFELS	MIDDLE	Y
SAN ANTONIO	48	029	1817.29	41700	SAN ANTONIO-NEW BRAUNFELS	UPPER	Y
SAN ANTONIO	48	029	1817.30	41700	SAN ANTONIO-NEW BRAUNFELS	MIDDLE	Y
SAN ANTONIO	48	029	1817.31	41700	SAN ANTONIO-NEW BRAUNFELS	UPPER	Y
SAN ANTONIO	48	029	1817.32	41700	SAN ANTONIO-NEW BRAUNFELS	MODERATE	Y
SAN ANTONIO	48	029	1817.33	41700	SAN ANTONIO-NEW BRAUNFELS	UPPER	Y
SAN ANTONIO	48	029	1818.08	41700	SAN ANTONIO-NEW BRAUNFELS	UPPER	Y
SAN ANTONIO	48	029	1818.09	41700	SAN ANTONIO-NEW BRAUNFELS	MIDDLE	Y
SAN ANTONIO	48	029	1818.11	41700	SAN ANTONIO-NEW BRAUNFELS	MIDDLE	Y
SAN ANTONIO	48	029	1818.13	41700	SAN ANTONIO-NEW BRAUNFELS	MODERATE	Y
SAN ANTONIO	48	029	1818.14	41700	SAN ANTONIO-NEW BRAUNFELS	UPPER	Y
SAN ANTONIO	48	029	1818.15	41700	SAN ANTONIO-NEW BRAUNFELS	UPPER	Y
SAN ANTONIO	48	029	1818.16	41700	SAN ANTONIO-NEW BRAUNFELS	UPPER	Y
SAN ANTONIO	48	029	1818.17	41700	SAN ANTONIO-NEW BRAUNFELS	MIDDLE	Y
SAN ANTONIO	48	029	1818.18	41700	SAN ANTONIO-NEW BRAUNFELS	UPPER	Y
SAN ANTONIO	48	029	1818.19	41700	SAN ANTONIO-NEW BRAUNFELS	MIDDLE	Y
SAN ANTONIO	48	029	1818.20	41700	SAN ANTONIO-NEW BRAUNFELS	MIDDLE	Y
SAN ANTONIO	48	029	1818.21	41700	SAN ANTONIO-NEW BRAUNFELS	UPPER	Y
SAN ANTONIO	48	029	1818.22	41700	SAN ANTONIO-NEW BRAUNFELS	MIDDLE	Y
SAN ANTONIO	48	029	1818.23	41700	SAN ANTONIO-NEW BRAUNFELS	MIDDLE	Y
SAN ANTONIO	48	029	1818.24	41700	SAN ANTONIO-NEW BRAUNFELS	UPPER	Y
SAN ANTONIO	48	029	1818.25	41700	SAN ANTONIO-NEW BRAUNFELS	MIDDLE	Y
SAN ANTONIO	48	029	1818.26	41700	SAN ANTONIO-NEW BRAUNFELS	UPPER	Y
SAN ANTONIO	48	029	1819.01	41700	SAN ANTONIO-NEW BRAUNFELS	UPPER	Y
SAN ANTONIO	48	029	1819.02	41700	SAN ANTONIO-NEW BRAUNFELS	UPPER	Y
SAN ANTONIO	48	029	1820.01	41700	SAN ANTONIO-NEW BRAUNFELS	UPPER	Y
SAN ANTONIO	48	029	1820.02	41700	SAN ANTONIO-NEW BRAUNFELS	UPPER	Y
SAN ANTONIO	48	029	1820.03	41700	SAN ANTONIO-NEW BRAUNFELS	UPPER	Y
SAN ANTONIO	48	029	1821.01	41700	SAN ANTONIO-NEW BRAUNFELS	UPPER	N
SAN ANTONIO	48	029	1821.02	41700	SAN ANTONIO-NEW BRAUNFELS	UPPER	N
SAN ANTONIO	48	029	1821.03	41700	SAN ANTONIO-NEW BRAUNFELS	UPPER	N
SAN ANTONIO	48	029	1821.05	41700	SAN ANTONIO-NEW BRAUNFELS	UPPER	Y

*MINORITY: "Y" = 50% OR GREATER

COMERICA BANK

CENSUS TRACT LISTINGS

TEXAS

ASSESSMENT AREA

ASSESSMENT AREA	STATE	COUNTY	CENSUS TRACT	MSA/MD	MSA NAME	TRACT INCOME LEVEL	*MINORITY
SAN ANTONIO	48	029	1821.06	41700	SAN ANTONIO-NEW BRAUNFELS	UPPER	Y
SAN ANTONIO	48	029	1901.00	41700	SAN ANTONIO-NEW BRAUNFELS	MODERATE	Y
SAN ANTONIO	48	029	1902.00	41700	SAN ANTONIO-NEW BRAUNFELS	UPPER	Y
SAN ANTONIO	48	029	1904.00	41700	SAN ANTONIO-NEW BRAUNFELS	UPPER	N
SAN ANTONIO	48	029	1905.01	41700	SAN ANTONIO-NEW BRAUNFELS	MODERATE	Y
SAN ANTONIO	48	029	1905.03	41700	SAN ANTONIO-NEW BRAUNFELS	MODERATE	Y
SAN ANTONIO	48	029	1905.04	41700	SAN ANTONIO-NEW BRAUNFELS	MIDDLE	Y
SAN ANTONIO	48	029	1906.01	41700	SAN ANTONIO-NEW BRAUNFELS	MODERATE	Y
SAN ANTONIO	48	029	1906.03	41700	SAN ANTONIO-NEW BRAUNFELS	MODERATE	Y
SAN ANTONIO	48	029	1906.04	41700	SAN ANTONIO-NEW BRAUNFELS	MODERATE	Y
SAN ANTONIO	48	029	1907.00	41700	SAN ANTONIO-NEW BRAUNFELS	MIDDLE	Y
SAN ANTONIO	48	029	1908.00	41700	SAN ANTONIO-NEW BRAUNFELS	UPPER	N
SAN ANTONIO	48	029	1909.01	41700	SAN ANTONIO-NEW BRAUNFELS	MODERATE	Y
SAN ANTONIO	48	029	1909.02	41700	SAN ANTONIO-NEW BRAUNFELS	MIDDLE	Y
SAN ANTONIO	48	029	1910.03	41700	SAN ANTONIO-NEW BRAUNFELS	MODERATE	Y
SAN ANTONIO	48	029	1910.04	41700	SAN ANTONIO-NEW BRAUNFELS	LOW	Y
SAN ANTONIO	48	029	1910.05	41700	SAN ANTONIO-NEW BRAUNFELS	MODERATE	Y
SAN ANTONIO	48	029	1910.06	41700	SAN ANTONIO-NEW BRAUNFELS	MODERATE	Y
SAN ANTONIO	48	029	1911.01	41700	SAN ANTONIO-NEW BRAUNFELS	UPPER	N
SAN ANTONIO	48	029	1911.02	41700	SAN ANTONIO-NEW BRAUNFELS	UPPER	Y
SAN ANTONIO	48	029	1912.01	41700	SAN ANTONIO-NEW BRAUNFELS	MIDDLE	Y
SAN ANTONIO	48	029	1912.02	41700	SAN ANTONIO-NEW BRAUNFELS	MODERATE	Y
SAN ANTONIO	48	029	1913.03	41700	SAN ANTONIO-NEW BRAUNFELS	MIDDLE	Y
SAN ANTONIO	48	029	1913.04	41700	SAN ANTONIO-NEW BRAUNFELS	LOW	Y
SAN ANTONIO	48	029	1914.05	41700	SAN ANTONIO-NEW BRAUNFELS	UPPER	N
SAN ANTONIO	48	029	1914.06	41700	SAN ANTONIO-NEW BRAUNFELS	UPPER	N
SAN ANTONIO	48	029	1914.08	41700	SAN ANTONIO-NEW BRAUNFELS	MODERATE	Y
SAN ANTONIO	48	029	1914.09	41700	SAN ANTONIO-NEW BRAUNFELS	MODERATE	Y
SAN ANTONIO	48	029	1914.10	41700	SAN ANTONIO-NEW BRAUNFELS	MODERATE	Y
SAN ANTONIO	48	029	1914.11	41700	SAN ANTONIO-NEW BRAUNFELS	MIDDLE	Y
SAN ANTONIO	48	029	1914.12	41700	SAN ANTONIO-NEW BRAUNFELS	UPPER	N
SAN ANTONIO	48	029	1914.13	41700	SAN ANTONIO-NEW BRAUNFELS	UPPER	N
SAN ANTONIO	48	029	1915.03	41700	SAN ANTONIO-NEW BRAUNFELS	UPPER	N
SAN ANTONIO	48	029	1915.04	41700	SAN ANTONIO-NEW BRAUNFELS	UPPER	N
SAN ANTONIO	48	029	1915.05	41700	SAN ANTONIO-NEW BRAUNFELS	UPPER	N

*MINORITY: "Y" = 50% OR GREATER

COMERICA BANK

CENSUS TRACT LISTINGS

TEXAS

ASSESSMENT AREA

ASSESSMENT AREA	STATE	COUNTY	CENSUS TRACT	MSA/MD	MSA NAME	TRACT INCOME LEVEL	*MINORITY
SAN ANTONIO	48	029	1915.06	41700	SAN ANTONIO-NEW BRAUNFELS	UPPER	Y
SAN ANTONIO	48	029	1917.01	41700	SAN ANTONIO-NEW BRAUNFELS	UPPER	N
SAN ANTONIO	48	029	1917.02	41700	SAN ANTONIO-NEW BRAUNFELS	UPPER	N
SAN ANTONIO	48	029	1918.04	41700	SAN ANTONIO-NEW BRAUNFELS	UPPER	N
SAN ANTONIO	48	029	1918.06	41700	SAN ANTONIO-NEW BRAUNFELS	UPPER	N
SAN ANTONIO	48	029	1918.07	41700	SAN ANTONIO-NEW BRAUNFELS	UPPER	Y
SAN ANTONIO	48	029	1918.08	41700	SAN ANTONIO-NEW BRAUNFELS	UPPER	Y
SAN ANTONIO	48	029	1918.09	41700	SAN ANTONIO-NEW BRAUNFELS	UPPER	Y
SAN ANTONIO	48	029	1918.10	41700	SAN ANTONIO-NEW BRAUNFELS	UPPER	Y
SAN ANTONIO	48	029	1918.11	41700	SAN ANTONIO-NEW BRAUNFELS	UPPER	Y
SAN ANTONIO	48	029	1918.12	41700	SAN ANTONIO-NEW BRAUNFELS	UPPER	Y
SAN ANTONIO	48	029	1918.13	41700	SAN ANTONIO-NEW BRAUNFELS	UPPER	Y
SAN ANTONIO	48	029	1918.14	41700	SAN ANTONIO-NEW BRAUNFELS	UPPER	Y
SAN ANTONIO	48	029	1918.15	41700	SAN ANTONIO-NEW BRAUNFELS	UPPER	Y
SAN ANTONIO	48	029	1918.16	41700	SAN ANTONIO-NEW BRAUNFELS	UPPER	N
SAN ANTONIO	48	029	1918.18	41700	SAN ANTONIO-NEW BRAUNFELS	UPPER	Y
SAN ANTONIO	48	029	1918.19	41700	SAN ANTONIO-NEW BRAUNFELS	UPPER	Y
SAN ANTONIO	48	029	1919.00	41700	SAN ANTONIO-NEW BRAUNFELS	MIDDLE	Y
SAN ANTONIO	48	029	1920.00	41700	SAN ANTONIO-NEW BRAUNFELS	MIDDLE	Y
SAN ANTONIO	48	029	1921.00	41700	SAN ANTONIO-NEW BRAUNFELS	UPPER	Y
SAN ANTONIO	48	029	1922.00	41700	SAN ANTONIO-NEW BRAUNFELS	MODERATE	Y
SAN ANTONIO	48	029	1923.00	41700	SAN ANTONIO-NEW BRAUNFELS	UPPER	N
SAN ANTONIO	48	029	9800.01	41700	SAN ANTONIO-NEW BRAUNFELS	NA	Y
SAN ANTONIO	48	029	9800.02	41700	SAN ANTONIO-NEW BRAUNFELS	NA	NA
SAN ANTONIO	48	029	9800.03	41700	SAN ANTONIO-NEW BRAUNFELS	MIDDLE	N
SAN ANTONIO	48	029	9800.04	41700	SAN ANTONIO-NEW BRAUNFELS	NA	Y
SAN ANTONIO	48	029	9800.05	41700	SAN ANTONIO-NEW BRAUNFELS	NA	Y
SAN ANTONIO	48	029	9801.00	41700	SAN ANTONIO-NEW BRAUNFELS	LOW	Y
SAN ANTONIO	48	259	9701.01	41700	SAN ANTONIO-NEW BRAUNFELS	UPPER	N
SAN ANTONIO	48	259	9701.02	41700	SAN ANTONIO-NEW BRAUNFELS	UPPER	N
SAN ANTONIO	48	259	9703.01	41700	SAN ANTONIO-NEW BRAUNFELS	UPPER	N
SAN ANTONIO	48	259	9703.02	41700	SAN ANTONIO-NEW BRAUNFELS	UPPER	N
SAN ANTONIO	48	259	9704.03	41700	SAN ANTONIO-NEW BRAUNFELS	UPPER	N
SAN ANTONIO	48	259	9704.04	41700	SAN ANTONIO-NEW BRAUNFELS	UPPER	N
SAN ANTONIO	48	259	9704.05	41700	SAN ANTONIO-NEW BRAUNFELS	UPPER	N

*MINORITY: "Y" = 50% OR GREATER

COMERICA BANK

CENSUS TRACT LISTINGS

TEXAS

ASSESSMENT AREA

ASSESSMENT AREA	STATE	COUNTY	CENSUS TRACT	MSA/MD	MSA NAME	TRACT INCOME LEVEL	*MINORITY
SAN ANTONIO	48	259	9704.06	41700	SAN ANTONIO-NEW BRAUNFELS	UPPER	N
SAN ANTONIO	48	259	9705.00	41700	SAN ANTONIO-NEW BRAUNFELS	MIDDLE	N

*MINORITY: "Y" = 50% OR GREATER

2021 Institution Disclosure Statement - Table 1-1
Loans by County
Small Business Loans - Originations
Institution: COMERICA BANK

Respondent ID: 0000060143
Agency: FRS - 2
State: TEXAS (48)

Area Income Characteristics	Loan Amount at Origination <=$100,000		Loan Amount at Origination >$100,000 But <=$250,000		Loan Amount at Origination >$250,000		Loans to Businesses with Gross Annual Revenues <= $1 Million		Memo Item: Loans by Affiliates	
	Num of Loans	Amount (000s)	Num of Loans	Amount (000s)	Num of Loans	Amount (000s)	Num of Loans	Amount (000s)	Num of Loans	Amount (000s)
ANDERSON COUNTY (001), TX										
MSA NA										
Outside Assessment Area										
Low Income	0	0	0	0	0	0	0	0	0	0
Moderate Income	0	0	0	0	0	0	0	0	0	0
Middle Income	0	0	1	150	1	925	0	0	0	0
Upper Income	0	0	0	0	0	0	0	0	0	0
Income Not Known	0	0	0	0	0	0	0	0	0	0
Tract Not Known	0	0	0	0	0	0	0	0	0	0
County Total	0	0	1	150	1	925	0	0	0	0
BASTROP COUNTY (021), TX										
MSA 12420										
Outside Assessment Area										
Low Income	0	0	0	0	0	0	0	0	0	0
Moderate Income	0	0	0	0	0	0	0	0	0	0
Middle Income	1	100	0	0	0	0	0	0	0	0
Upper Income	0	0	0	0	0	0	0	0	0	0
Income Not Known	0	0	0	0	0	0	0	0	0	0
Tract Not Known	0	0	0	0	0	0	0	0	0	0
County Total	1	100	0	0	0	0	0	0	0	0
BELL COUNTY (027), TX										
MSA 28660										
Outside Assessment Area										
Low Income	0	0	0	0	0	0	0	0	0	0
Moderate Income	0	0	0	0	0	0	0	0	0	0
Middle Income	0	0	0	0	2	804	1	504	0	0
Upper Income	0	0	0	0	0	0	0	0	0	0
Income Not Known	0	0	0	0	0	0	0	0	0	0
Tract Not Known	0	0	0	0	0	0	0	0	0	0
County Total	0	0	0	0	2	804	1	504	0	0

2021 Institution Disclosure Statement - Table 1-1
Loans by County
Small Business Loans - Originations
Institution: COMERICA BANK

Respondent ID: 0000060143
Agency: FRS - 2
State: TEXAS (48)

Area Income Characteristics	Loan Amount at Origination <=$100,000		Loan Amount at Origination >$100,000 But <=$250,000		Loan Amount at Origination >$250,000		Loans to Businesses with Gross Annual Revenues <= $1 Million		Memo Item: Loans by Affiliates	
	Num of Loans	Amount (000s)	Num of Loans	Amount (000s)	Num of Loans	Amount (000s)	Num of Loans	Amount (000s)	Num of Loans	Amount (000s)
BEXAR COUNTY (029), TX										
MSA 41700										
Inside AA 0021										
Median Family Income < 10%	0	0	0	0	0	0	0	0	0	0
Median Family Income 10-20%	0	0	0	0	0	0	0	0	0	0
Median Family Income 20-30%	0	0	0	0	0	0	0	0	0	0
Median Family Income 30-40%	4	199	2	400	3	1,377	2	49	0	0
Median Family Income 40-50%	4	197	2	239	2	1,500	2	172	0	0
Median Family Income 50-60%	3	97	3	390	1	750	3	97	0	0
Median Family Income 60-70%	5	265	2	400	3	2,362	4	1,930	0	0
Median Family Income 70-80%	4	228	0	0	2	812	3	432	0	0
Median Family Income 80-90%	4	183	2	224	2	804	2	200	0	0
Median Family Income 90-100%	4	246	1	150	1	253	3	282	0	0
Median Family Income 100-110%	4	190	3	572	2	844	5	312	0	0
Median Family Income 110-120%	0	0	1	222	1	500	0	0	0	0
Median Family Income >= 120%	19	841	7	1,275	15	8,757	17	3,787	0	0
Median Family Income Not Known	0	0	0	0	0	0	0	0	0	0
Tract Not Known	0	0	0	0	0	0	0	0	0	0
County Total	51	2,446	23	3,872	32	17,959	41	7,261	0	0
BOWIE COUNTY (037), TX										
MSA 45500										
Outside Assessment Area										
Low Income	0	0	0	0	0	0	0	0	0	0
Moderate Income	0	0	0	0	0	0	0	0	0	0
Middle Income	0	0	0	0	0	0	0	0	0	0
Upper Income	1	86	0	0	0	0	0	0	0	0
Income Not Known	0	0	0	0	0	0	0	0	0	0
Tract Not Known	0	0	0	0	0	0	0	0	0	0
County Total	1	86	0	0	0	0	0	0	0	0

2021 Institution Disclosure Statement - Table 1-1
Loans by County
Small Business Loans - Originations
Institution: COMERICA BANK

Respondent ID: 0000060143
Agency: FRS - 2
State: TEXAS (48)

Area Income Characteristics	Loan Amount at Origination <=$100,000		Loan Amount at Origination >$100,000 But <=$250,000		Loan Amount at Origination >$250,000		Loans to Businesses with Gross Annual Revenues <= $1 Million		Memo Item: Loans by Affiliates	
	Num of Loans	Amount (000s)	Num of Loans	Amount (000s)	Num of Loans	Amount (000s)	Num of Loans	Amount (000s)	Num of Loans	Amount (000s)
BRAZORIA COUNTY (039), TX										
MSA 26420										
Inside AA 0010										
Low Income	0	0	0	0	0	0	0	0	0	0
Moderate Income	0	0	0	0	0	0	0	0	0	0
Middle Income	6	413	3	750	4	1,869	4	213	0	0
Upper Income	6	192	3	640	2	1,484	3	322	0	0
Income Not Known	0	0	0	0	0	0	0	0	0	0
Tract Not Known	0	0	0	0	0	0	0	0	0	0
County Total	12	605	6	1,390	6	3,353	7	535	0	0
BRAZOS COUNTY (041), TX										
MSA 17780										
Outside Assessment Area										
Low Income	0	0	0	0	0	0	0	0	0	0
Moderate Income	0	0	0	0	0	0	0	0	0	0
Middle Income	1	50	0	0	0	0	0	0	0	0
Upper Income	0	0	0	0	0	0	0	0	0	0
Income Not Known	0	0	0	0	0	0	0	0	0	0
Tract Not Known	0	0	0	0	0	0	0	0	0	0
County Total	1	50	0	0	0	0	0	0	0	0
BURNET COUNTY (053), TX										
MSA NA										
Outside Assessment Area										
Low Income	0	0	0	0	0	0	0	0	0	0
Moderate Income	0	0	0	0	0	0	0	0	0	0
Middle Income	2	108	0	0	1	450	0	0	0	0
Upper Income	0	0	1	200	0	0	0	0	0	0
Income Not Known	0	0	0	0	0	0	0	0	0	0
Tract Not Known	0	0	0	0	0	0	0	0	0	0
County Total	2	108	1	200	1	450	0	0	0	0

2021 Institution Disclosure Statement - Table 1-1
Loans by County
Small Business Loans - Originations
Institution: COMERICA BANK

Respondent ID: 0000060143
Agency: FRS - 2
State: TEXAS (48)

Area Income Characteristics	Loan Amount at Origination <=$100,000		Loan Amount at Origination >$100,000 But <=$250,000		Loan Amount at Origination >$250,000		Loans to Businesses with Gross Annual Revenues <= $1 Million		Memo Item: Loans by Affiliates	
	Num of Loans	Amount (000s)	Num of Loans	Amount (000s)	Num of Loans	Amount (000s)	Num of Loans	Amount (000s)	Num of Loans	Amount (000s)
CAMERON COUNTY (061), TX										
MSA 15180										
Outside Assessment Area										
Low Income	0	0	0	0	0	0	0	0	0	0
Moderate Income	0	0	0	0	0	0	0	0	0	0
Middle Income	0	0	0	0	0	0	0	0	0	0
Upper Income	0	0	1	108	0	0	0	0	0	0
Income Not Known	0	0	0	0	0	0	0	0	0	0
Tract Not Known	0	0	0	0	0	0	0	0	0	0
County Total	0	0	1	108	0	0	0	0	0	0
CHAMBERS COUNTY (071), TX										
MSA 26420										
Outside Assessment Area										
Low Income	0	0	0	0	0	0	0	0	0	0
Moderate Income	1	100	0	0	0	0	0	0	0	0
Middle Income	0	0	0	0	0	0	0	0	0	0
Upper Income	1	60	0	0	0	0	0	0	0	0
Income Not Known	0	0	0	0	0	0	0	0	0	0
Tract Not Known	0	0	0	0	0	0	0	0	0	0
County Total	2	160	0	0	0	0	0	0	0	0

2021 Institution Disclosure Statement - Table 1-1
Loans by County
Small Business Loans - Originations
Institution: COMERICA BANK

Respondent ID: 0000060143
Agency: FRS - 2
State: TEXAS (48)

Area Income Characteristics	Loan Amount at Origination <=$100,000		Loan Amount at Origination >$100,000 But <=$250,000		Loan Amount at Origination >$250,000		Loans to Businesses with Gross Annual Revenues <= $1 Million		Memo Item: Loans by Affiliates	
	Num of Loans	Amount (000s)	Num of Loans	Amount (000s)	Num of Loans	Amount (000s)	Num of Loans	Amount (000s)	Num of Loans	Amount (000s)
COLLIN COUNTY (085), TX										
MSA 19124										
Inside AA 0005										
Median Family Income < 10%	0	0	0	0	0	0	0	0	0	0
Median Family Income 10-20%	0	0	0	0	0	0	0	0	0	0
Median Family Income 20-30%	0	0	0	0	0	0	0	0	0	0
Median Family Income 30-40%	0	0	0	0	0	0	0	0	0	0
Median Family Income 40-50%	8	385	5	976	16	9,279	7	1,275	0	0
Median Family Income 50-60%	1	60	2	300	1	312	4	672	0	0
Median Family Income 60-70%	4	342	2	429	2	1,200	2	142	0	0
Median Family Income 70-80%	4	231	3	467	4	1,757	6	1,227	0	0
Median Family Income 80-90%	2	78	0	0	1	350	2	78	0	0
Median Family Income 90-100%	6	326	2	336	0	0	4	426	0	0
Median Family Income 100-110%	3	84	1	240	0	0	1	240	0	0
Median Family Income 110-120%	2	76	3	515	1	750	3	439	0	0
Median Family Income >= 120%	55	1,873	24	4,429	27	14,608	44	7,966	0	0
Median Family Income Not Known	0	0	0	0	0	0	0	0	0	0
Tract Not Known	0	0	0	0	0	0	0	0	0	0
County Total	85	3,455	42	7,692	52	28,256	73	12,465	0	0
COLORADO COUNTY (089), TX										
MSA NA										
Outside Assessment Area										
Low Income	0	0	0	0	0	0	0	0	0	0
Moderate Income	0	0	0	0	0	0	0	0	0	0
Middle Income	0	0	1	175	0	0	1	175	0	0
Upper Income	0	0	0	0	0	0	0	0	0	0
Income Not Known	0	0	0	0	0	0	0	0	0	0
Tract Not Known	0	0	0	0	0	0	0	0	0	0
County Total	0	0	1	175	0	0	1	175	0	0

2021 Institution Disclosure Statement - Table 1-1
Loans by County
Small Business Loans - Originations
Institution: COMERICA BANK

Respondent ID: 0000060143
Agency: FRS - 2
State: TEXAS (48)

Area Income Characteristics	Loan Amount at Origination <=$100,000		Loan Amount at Origination >$100,000 But <=$250,000		Loan Amount at Origination >$250,000		Loans to Businesses with Gross Annual Revenues <= $1 Million		Memo Item: Loans by Affiliates	
	Num of Loans	Amount (000s)	Num of Loans	Amount (000s)	Num of Loans	Amount (000s)	Num of Loans	Amount (000s)	Num of Loans	Amount (000s)
COMAL COUNTY (091), TX										
MSA 41700										
Outside Assessment Area										
Low Income	0	0	0	0	0	0	0	0	0	0
Moderate Income	0	0	0	0	1	400	0	0	0	0
Middle Income	2	111	2	316	0	0	2	316	0	0
Upper Income	2	88	0	0	3	900	1	75	0	0
Income Not Known	0	0	0	0	0	0	0	0	0	0
Tract Not Known	0	0	0	0	0	0	0	0	0	0
County Total	4	199	2	316	4	1,300	3	391	0	0
DALLAS COUNTY (113), TX										
MSA 19124										
Inside AA 0005										
Median Family Income < 10%	0	0	0	0	0	0	0	0	0	0
Median Family Income 10-20%	0	0	0	0	0	0	0	0	0	0
Median Family Income 20-30%	2	175	2	375	2	1,150	2	750	0	0
Median Family Income 30-40%	24	1,022	15	2,944	10	5,605	17	1,624	0	0
Median Family Income 40-50%	25	1,018	14	2,867	15	8,802	20	3,452	0	0
Median Family Income 50-60%	28	1,045	19	3,253	23	12,804	24	3,469	0	0
Median Family Income 60-70%	29	955	14	2,498	12	7,290	22	3,671	0	0
Median Family Income 70-80%	40	2,108	23	4,616	22	15,753	36	7,533	0	0
Median Family Income 80-90%	16	689	10	1,710	4	1,584	7	517	0	0
Median Family Income 90-100%	24	1,132	13	2,661	6	2,400	13	1,251	0	0
Median Family Income 100-110%	35	1,834	10	1,804	20	11,576	24	3,849	0	0
Median Family Income 110-120%	16	639	8	1,430	8	4,552	18	2,603	0	0
Median Family Income >= 120%	131	5,372	46	8,351	38	20,945	94	9,849	0	0
Median Family Income Not Known	8	332	4	752	10	5,140	4	473	0	0
Tract Not Known	0	0	0	0	0	0	0	0	0	0
County Total	378	16,321	178	33,261	170	97,601	281	39,041	0	0

2021 Institution Disclosure Statement - Table 1-1
Loans by County
Small Business Loans - Originations
Institution: COMERICA BANK

Respondent ID: 0000060143
Agency: FRS - 2
State: TEXAS (48)

Area Income Characteristics	Loan Amount at Origination <=$100,000		Loan Amount at Origination >$100,000 But <=$250,000		Loan Amount at Origination >$250,000		Loans to Businesses with Gross Annual Revenues <= $1 Million		Memo Item: Loans by Affiliates	
	Num of Loans	Amount (000s)	Num of Loans	Amount (000s)	Num of Loans	Amount (000s)	Num of Loans	Amount (000s)	Num of Loans	Amount (000s)
DENTON COUNTY (121), TX										
MSA 19124										
Inside AA 0005										
Median Family Income < 10%	0	0	0	0	0	0	0	0	0	0
Median Family Income 10-20%	0	0	0	0	0	0	0	0	0	0
Median Family Income 20-30%	0	0	0	0	0	0	0	0	0	0
Median Family Income 30-40%	0	0	0	0	0	0	0	0	0	0
Median Family Income 40-50%	3	135	0	0	0	0	3	135	0	0
Median Family Income 50-60%	1	75	1	150	2	1,190	0	0	0	0
Median Family Income 60-70%	3	63	0	0	1	850	1	14	0	0
Median Family Income 70-80%	2	65	1	125	2	1,350	0	0	0	0
Median Family Income 80-90%	2	121	2	305	0	0	2	121	0	0
Median Family Income 90-100%	5	298	0	0	2	1,400	2	63	0	0
Median Family Income 100-110%	2	10	0	0	0	0	1	3	0	0
Median Family Income 110-120%	7	240	2	323	0	0	3	290	0	0
Median Family Income >= 120%	15	679	6	873	6	3,379	13	1,336	0	0
Median Family Income Not Known	0	0	0	0	0	0	0	0	0	0
Tract Not Known	0	0	0	0	0	0	0	0	0	0
County Total	40	1,686	12	1,776	13	8,169	25	1,962	0	0
ELLIS COUNTY (139), TX										
MSA 19124										
Inside AA 0005										
Low Income	1	10	1	200	3	875	3	585	0	0
Moderate Income	2	13	0	0	0	0	0	0	0	0
Middle Income	4	89	1	137	0	0	1	19	0	0
Upper Income	2	42	0	0	0	0	1	21	0	0
Income Not Known	0	0	0	0	0	0	0	0	0	0
Tract Not Known	0	0	0	0	0	0	0	0	0	0
County Total	9	154	2	337	3	875	5	625	0	0

2021 Institution Disclosure Statement - Table 1-1
Loans by County
Small Business Loans - Originations
Institution: COMERICA BANK

Respondent ID: 0000060143
Agency: FRS - 2
State: TEXAS (48)

Area Income Characteristics	Loan Amount at Origination <=$100,000		Loan Amount at Origination >$100,000 But <=$250,000		Loan Amount at Origination >$250,000		Loans to Businesses with Gross Annual Revenues <= $1 Million		Memo Item: Loans by Affiliates	
	Num of Loans	Amount (000s)	Num of Loans	Amount (000s)	Num of Loans	Amount (000s)	Num of Loans	Amount (000s)	Num of Loans	Amount (000s)
EL PASO COUNTY (141), TX										
MSA 21340										
Outside Assessment Area										
Median Family Income < 10%	0	0	0	0	0	0	0	0	0	0
Median Family Income 10-20%	0	0	0	0	0	0	0	0	0	0
Median Family Income 20-30%	0	0	0	0	0	0	0	0	0	0
Median Family Income 30-40%	0	0	0	0	0	0	0	0	0	0
Median Family Income 40-50%	0	0	0	0	0	0	0	0	0	0
Median Family Income 50-60%	0	0	0	0	0	0	0	0	0	0
Median Family Income 60-70%	0	0	0	0	0	0	0	0	0	0
Median Family Income 70-80%	0	0	0	0	0	0	0	0	0	0
Median Family Income 80-90%	0	0	0	0	2	908	0	0	0	0
Median Family Income 90-100%	0	0	0	0	0	0	0	0	0	0
Median Family Income 100-110%	0	0	0	0	0	0	0	0	0	0
Median Family Income 110-120%	0	0	0	0	0	0	0	0	0	0
Median Family Income >= 120%	0	0	0	0	0	0	0	0	0	0
Median Family Income Not Known	0	0	0	0	0	0	0	0	0	0
Tract Not Known	0	0	0	0	0	0	0	0	0	0
County Total	0	0	0	0	2	908	0	0	0	0
FANNIN COUNTY (147), TX										
MSA NA										
Outside Assessment Area										
Low Income	0	0	0	0	0	0	0	0	0	0
Moderate Income	0	0	0	0	0	0	0	0	0	0
Middle Income	0	0	1	150	0	0	0	0	0	0
Upper Income	0	0	0	0	0	0	0	0	0	0
Income Not Known	0	0	0	0	0	0	0	0	0	0
Tract Not Known	0	0	0	0	0	0	0	0	0	0
County Total	0	0	1	150	0	0	0	0	0	0

2021 Institution Disclosure Statement - Table 1-1
Loans by County
Small Business Loans - Originations
Institution: COMERICA BANK

Respondent ID: 0000060143
Agency: FRS - 2
State: TEXAS (48)

Area Income Characteristics	Loan Amount at Origination <=$100,000		Loan Amount at Origination >$100,000 But <=$250,000		Loan Amount at Origination >$250,000		Loans to Businesses with Gross Annual Revenues <= $1 Million		Memo Item: Loans by Affiliates	
	Num of Loans	Amount (000s)	Num of Loans	Amount (000s)	Num of Loans	Amount (000s)	Num of Loans	Amount (000s)	Num of Loans	Amount (000s)
FORT BEND COUNTY (157), TX										
MSA 26420										
Inside AA 0010										
Median Family Income < 10%	0	0	0	0	0	0	0	0	0	0
Median Family Income 10-20%	0	0	0	0	0	0	0	0	0	0
Median Family Income 20-30%	0	0	0	0	0	0	0	0	0	0
Median Family Income 30-40%	0	0	0	0	0	0	0	0	0	0
Median Family Income 40-50%	1	6	0	0	0	0	0	0	0	0
Median Family Income 50-60%	0	0	0	0	0	0	0	0	0	0
Median Family Income 60-70%	1	13	1	250	0	0	1	13	0	0
Median Family Income 70-80%	0	0	1	150	0	0	0	0	0	0
Median Family Income 80-90%	0	0	0	0	0	0	0	0	0	0
Median Family Income 90-100%	7	391	13	2,167	11	7,390	10	1,907	0	0
Median Family Income 100-110%	5	110	2	400	0	0	5	461	0	0
Median Family Income 110-120%	3	121	0	0	1	300	3	404	0	0
Median Family Income >= 120%	36	1,105	11	1,871	6	2,722	27	1,859	0	0
Median Family Income Not Known	0	0	0	0	0	0	0	0	0	0
Tract Not Known	0	0	0	0	0	0	0	0	0	0
County Total	53	1,746	28	4,838	18	10,412	46	4,644	0	0
GALVESTON COUNTY (167), TX										
MSA 26420										
Inside AA 0010										
Low Income	2	117	0	0	0	0	2	117	0	0
Moderate Income	0	0	1	121	0	0	0	0	0	0
Middle Income	1	80	2	296	1	500	0	0	0	0
Upper Income	6	216	0	0	2	850	5	166	0	0
Income Not Known	0	0	0	0	0	0	0	0	0	0
Tract Not Known	0	0	0	0	0	0	0	0	0	0
County Total	9	413	3	417	3	1,350	7	283	0	0

2021 Institution Disclosure Statement - Table 1-1
Loans by County
Small Business Loans - Originations
Institution: COMERICA BANK

Respondent ID: 0000060143
Agency: FRS - 2
State: TEXAS (48)

Area Income Characteristics	Loan Amount at Origination <=$100,000		Loan Amount at Origination >$100,000 But <=$250,000		Loan Amount at Origination >$250,000		Loans to Businesses with Gross Annual Revenues <= $1 Million		Memo Item: Loans by Affiliates	
	Num of Loans	Amount (000s)	Num of Loans	Amount (000s)	Num of Loans	Amount (000s)	Num of Loans	Amount (000s)	Num of Loans	Amount (000s)
GILLESPIE COUNTY (171), TX										
MSA NA										
Outside Assessment Area										
Low Income	0	0	0	0	0	0	0	0	0	0
Moderate Income	0	0	0	0	0	0	0	0	0	0
Middle Income	0	0	0	0	1	536	0	0	0	0
Upper Income	2	200	0	0	1	500	2	200	0	0
Income Not Known	0	0	0	0	0	0	0	0	0	0
Tract Not Known	0	0	0	0	0	0	0	0	0	0
County Total	2	200	0	0	2	1,036	2	200	0	0
GONZALES COUNTY (177), TX										
MSA NA										
Outside Assessment Area										
Low Income	0	0	0	0	0	0	0	0	0	0
Moderate Income	0	0	0	0	0	0	0	0	0	0
Middle Income	0	0	2	343	1	933	0	0	0	0
Upper Income	0	0	0	0	0	0	0	0	0	0
Income Not Known	0	0	0	0	0	0	0	0	0	0
Tract Not Known	0	0	0	0	0	0	0	0	0	0
County Total	0	0	2	343	1	933	0	0	0	0
GRAYSON COUNTY (181), TX										
MSA 43300										
Outside Assessment Area										
Low Income	0	0	0	0	0	0	0	0	0	0
Moderate Income	0	0	0	0	0	0	0	0	0	0
Middle Income	0	0	0	0	0	0	0	0	0	0
Upper Income	1	30	0	0	0	0	0	0	0	0
Income Not Known	0	0	0	0	0	0	0	0	0	0
Tract Not Known	0	0	0	0	0	0	0	0	0	0
County Total	1	30	0	0	0	0	0	0	0	0

2021 Institution Disclosure Statement - Table 1-1
Loans by County
Small Business Loans - Originations
Institution: COMERICA BANK

Respondent ID: 0000060143
Agency: FRS - 2
State: TEXAS (48)

Area Income Characteristics	Loan Amount at Origination <=$100,000		Loan Amount at Origination >$100,000 But <=$250,000		Loan Amount at Origination >$250,000		Loans to Businesses with Gross Annual Revenues <= $1 Million		Memo Item: Loans by Affiliates	
	Num of Loans	Amount (000s)	Num of Loans	Amount (000s)	Num of Loans	Amount (000s)	Num of Loans	Amount (000s)	Num of Loans	Amount (000s)
GREGG COUNTY (183), TX										
MSA 30980										
Outside Assessment Area										
Low Income	0	0	0	0	0	0	0	0	0	0
Moderate Income	0	0	0	0	0	0	0	0	0	0
Middle Income	0	0	0	0	0	0	0	0	0	0
Upper Income	0	0	1	200	0	0	0	0	0	0
Income Not Known	0	0	0	0	0	0	0	0	0	0
Tract Not Known	0	0	0	0	0	0	0	0	0	0
County Total	0	0	1	200	0	0	0	0	0	0
GUADALUPE COUNTY (187), TX										
MSA 41700										
Outside Assessment Area										
Low Income	0	0	0	0	0	0	0	0	0	0
Moderate Income	0	0	0	0	0	0	0	0	0	0
Middle Income	2	200	1	150	2	1,050	0	0	0	0
Upper Income	2	153	0	0	0	0	1	53	0	0
Income Not Known	0	0	0	0	0	0	0	0	0	0
Tract Not Known	0	0	0	0	0	0	0	0	0	0
County Total	4	353	1	150	2	1,050	1	53	0	0
HAMILTON COUNTY (193), TX										
MSA NA										
Outside Assessment Area										
Low Income	0	0	0	0	0	0	0	0	0	0
Moderate Income	0	0	0	0	0	0	0	0	0	0
Middle Income	0	0	0	0	0	0	0	0	0	0
Upper Income	1	75	0	0	0	0	0	0	0	0
Income Not Known	0	0	0	0	0	0	0	0	0	0
Tract Not Known	0	0	0	0	0	0	0	0	0	0
County Total	1	75	0	0	0	0	0	0	0	0

2021 Institution Disclosure Statement - Table 1-1
Loans by County
Small Business Loans - Originations
Institution: COMERICA BANK

Respondent ID: 0000060143
Agency: FRS - 2
State: TEXAS (48)

Area Income Characteristics	Loan Amount at Origination <=$100,000		Loan Amount at Origination >$100,000 But <=$250,000		Loan Amount at Origination >$250,000		Loans to Businesses with Gross Annual Revenues <= $1 Million		Memo Item: Loans by Affiliates	
	Num of Loans	Amount (000s)	Num of Loans	Amount (000s)	Num of Loans	Amount (000s)	Num of Loans	Amount (000s)	Num of Loans	Amount (000s)
HARRIS COUNTY (201), TX										
MSA 26420										
Inside AA 0010										
Median Family Income < 10%	0	0	0	0	0	0	0	0	0	0
Median Family Income 10-20%	0	0	0	0	0	0	0	0	0	0
Median Family Income 20-30%	1	21	0	0	0	0	1	21	0	0
Median Family Income 30-40%	32	1,453	13	2,371	20	8,987	25	4,686	0	0
Median Family Income 40-50%	49	2,159	33	6,085	24	13,866	35	5,713	0	0
Median Family Income 50-60%	38	1,473	17	3,210	27	12,685	27	5,180	0	0
Median Family Income 60-70%	37	1,472	25	4,531	16	8,059	32	3,679	0	0
Median Family Income 70-80%	57	2,522	18	3,468	25	11,435	32	3,192	0	0
Median Family Income 80-90%	28	1,581	13	2,312	11	6,871	24	3,801	0	0
Median Family Income 90-100%	9	357	6	1,171	7	5,018	8	902	0	0
Median Family Income 100-110%	29	1,461	14	2,386	4	2,296	17	1,856	0	0
Median Family Income 110-120%	28	990	6	1,055	10	5,121	20	3,088	0	0
Median Family Income >= 120%	160	7,081	43	7,753	61	34,182	114	14,806	0	0
Median Family Income Not Known	1	84	0	0	0	0	0	0	0	0
Tract Not Known	0	0	0	0	0	0	0	0	0	0
County Total	469	20,654	188	34,342	205	108,520	335	46,924	0	0
HAYS COUNTY (209), TX										
MSA 12420										
Outside Assessment Area										
Low Income	0	0	0	0	0	0	0	0	0	0
Moderate Income	0	0	1	150	0	0	1	150	0	0
Middle Income	2	167	0	0	0	0	1	67	0	0
Upper Income	2	164	0	0	0	0	2	164	0	0
Income Not Known	0	0	0	0	0	0	0	0	0	0
Tract Not Known	0	0	0	0	0	0	0	0	0	0
County Total	4	331	1	150	0	0	4	381	0	0

2021 Institution Disclosure Statement - Table 1-1
Loans by County
Small Business Loans - Originations
Institution: COMERICA BANK

Respondent ID: 0000060143
Agency: FRS - 2
State: TEXAS (48)

Area Income Characteristics	Loan Amount at Origination <=$100,000		Loan Amount at Origination >$100,000 But <=$250,000		Loan Amount at Origination >$250,000		Loans to Businesses with Gross Annual Revenues <= $1 Million		Memo Item: Loans by Affiliates	
	Num of Loans	Amount (000s)	Num of Loans	Amount (000s)	Num of Loans	Amount (000s)	Num of Loans	Amount (000s)	Num of Loans	Amount (000s)
HILL COUNTY (217), TX										
MSA NA										
Outside Assessment Area										
Low Income	0	0	0	0	0	0	0	0	0	0
Moderate Income	0	0	0	0	0	0	0	0	0	0
Middle Income	0	0	0	0	0	0	0	0	0	0
Upper Income	1	95	0	0	0	0	0	0	0	0
Income Not Known	0	0	0	0	0	0	0	0	0	0
Tract Not Known	0	0	0	0	0	0	0	0	0	0
County Total	1	95	0	0	0	0	0	0	0	0
JEFFERSON COUNTY (245), TX										
MSA 13140										
Outside Assessment Area										
Low Income	0	0	0	0	0	0	0	0	0	0
Moderate Income	0	0	0	0	1	969	0	0	0	0
Middle Income	0	0	0	0	0	0	0	0	0	0
Upper Income	0	0	0	0	0	0	0	0	0	0
Income Not Known	0	0	0	0	0	0	0	0	0	0
Tract Not Known	0	0	0	0	0	0	0	0	0	0
County Total	0	0	0	0	1	969	0	0	0	0
JOHNSON COUNTY (251), TX										
MSA 23104										
Outside Assessment Area										
Low Income	0	0	0	0	0	0	0	0	0	0
Moderate Income	0	0	0	0	0	0	0	0	0	0
Middle Income	2	194	0	0	5	2,795	3	1,759	0	0
Upper Income	1	31	0	0	2	1,448	1	448	0	0
Income Not Known	0	0	0	0	0	0	0	0	0	0
Tract Not Known	0	0	0	0	0	0	0	0	0	0
County Total	3	225	0	0	7	4,243	4	2,207	0	0

2021 Institution Disclosure Statement - Table 1-1
Loans by County
Small Business Loans - Originations
Institution: COMERICA BANK

Respondent ID: 0000060143
Agency: FRS - 2
State: TEXAS (48)

Area Income Characteristics	Loan Amount at Origination <=$100,000		Loan Amount at Origination >$100,000 But <=$250,000		Loan Amount at Origination >$250,000		Loans to Businesses with Gross Annual Revenues <= $1 Million		Memo Item: Loans by Affiliates	
	Num of Loans	Amount (000s)	Num of Loans	Amount (000s)	Num of Loans	Amount (000s)	Num of Loans	Amount (000s)	Num of Loans	Amount (000s)
KAUFMAN COUNTY (257), TX										
MSA 19124										
Outside Assessment Area										
Low Income	0	0	0	0	0	0	0	0	0	0
Moderate Income	2	150	1	129	1	300	1	50	0	0
Middle Income	0	0	0	0	1	850	0	0	0	0
Upper Income	0	0	0	0	0	0	0	0	0	0
Income Not Known	0	0	0	0	0	0	0	0	0	0
Tract Not Known	0	0	0	0	0	0	0	0	0	0
County Total	2	150	1	129	2	1,150	1	50	0	0
KENDALL COUNTY (259), TX										
MSA 41700										
Inside AA 0021										
Low Income	0	0	0	0	0	0	0	0	0	0
Moderate Income	0	0	0	0	0	0	0	0	0	0
Middle Income	0	0	0	0	0	0	0	0	0	0
Upper Income	3	176	0	0	2	906	3	176	0	0
Income Not Known	0	0	0	0	0	0	0	0	0	0
Tract Not Known	0	0	0	0	0	0	0	0	0	0
County Total	3	176	0	0	2	906	3	176	0	0
KERR COUNTY (265), TX										
MSA NA										
Inside AA 0003										
Low Income	0	0	0	0	0	0	0	0	0	0
Moderate Income	3	144	2	458	1	400	4	376	0	0
Middle Income	4	181	0	0	0	0	2	117	0	0
Upper Income	4	239	0	0	0	0	2	170	0	0
Income Not Known	0	0	0	0	0	0	0	0	0	0
Tract Not Known	0	0	0	0	0	0	0	0	0	0
County Total	11	564	2	458	1	400	8	663	0	0

2021 Institution Disclosure Statement - Table 1-1
Loans by County
Small Business Loans - Originations
Institution: COMERICA BANK

Respondent ID: 0000060143
Agency: FRS - 2
State: TEXAS (48)

Area Income Characteristics	Loan Amount at Origination <=$100,000		Loan Amount at Origination >$100,000 But <=$250,000		Loan Amount at Origination >$250,000		Loans to Businesses with Gross Annual Revenues <= $1 Million		Memo Item: Loans by Affiliates	
	Num of Loans	Amount (000s)	Num of Loans	Amount (000s)	Num of Loans	Amount (000s)	Num of Loans	Amount (000s)	Num of Loans	Amount (000s)
LAMAR COUNTY (277), TX										
MSA NA										
Outside Assessment Area										
Low Income	0	0	0	0	1	950	0	0	0	0
Moderate Income	0	0	0	0	0	0	0	0	0	0
Middle Income	0	0	0	0	2	1,300	0	0	0	0
Upper Income	0	0	0	0	0	0	0	0	0	0
Income Not Known	0	0	0	0	0	0	0	0	0	0
Tract Not Known	0	0	0	0	0	0	0	0	0	0
County Total	0	0	0	0	3	2,250	0	0	0	0
LIBERTY COUNTY (291), TX										
MSA 26420										
Outside Assessment Area										
Low Income	0	0	0	0	0	0	0	0	0	0
Moderate Income	1	60	0	0	1	648	1	60	0	0
Middle Income	1	100	0	0	0	0	0	0	0	0
Upper Income	0	0	0	0	0	0	0	0	0	0
Income Not Known	0	0	0	0	0	0	0	0	0	0
Tract Not Known	0	0	0	0	0	0	0	0	0	0
County Total	2	160	0	0	1	648	1	60	0	0
MCLENNAN COUNTY (309), TX										
MSA 47380										
Outside Assessment Area										
Low Income	0	0	0	0	0	0	0	0	0	0
Moderate Income	0	0	0	0	0	0	0	0	0	0
Middle Income	1	13	0	0	0	0	1	13	0	0
Upper Income	0	0	0	0	0	0	0	0	0	0
Income Not Known	0	0	0	0	0	0	0	0	0	0
Tract Not Known	0	0	0	0	0	0	0	0	0	0
County Total	1	13	0	0	0	0	1	13	0	0

2021 Institution Disclosure Statement - Table 1-1
Loans by County
Small Business Loans - Originations
Institution: COMERICA BANK

Respondent ID: 0000060143
Agency: FRS - 2
State: TEXAS (48)

Area Income Characteristics	Loan Amount at Origination <=$100,000		Loan Amount at Origination >$100,000 But <=$250,000		Loan Amount at Origination >$250,000		Loans to Businesses with Gross Annual Revenues <= $1 Million		Memo Item: Loans by Affiliates	
	Num of Loans	Amount (000s)	Num of Loans	Amount (000s)	Num of Loans	Amount (000s)	Num of Loans	Amount (000s)	Num of Loans	Amount (000s)
MEDINA COUNTY (325), TX										
MSA 41700										
Outside Assessment Area										
Low Income	0	0	0	0	0	0	0	0	0	0
Moderate Income	0	0	0	0	0	0	0	0	0	0
Middle Income	1	50	1	200	0	0	0	0	0	0
Upper Income	0	0	0	0	0	0	0	0	0	0
Income Not Known	0	0	0	0	0	0	0	0	0	0
Tract Not Known	0	0	0	0	0	0	0	0	0	0
County Total	1	50	1	200	0	0	0	0	0	0
MIDLAND COUNTY (329), TX										
MSA 33260										
Outside Assessment Area										
Low Income	0	0	0	0	0	0	0	0	0	0
Moderate Income	0	0	0	0	0	0	0	0	0	0
Middle Income	0	0	0	0	2	1,173	1	370	0	0
Upper Income	0	0	0	0	0	0	0	0	0	0
Income Not Known	0	0	0	0	0	0	0	0	0	0
Tract Not Known	0	0	0	0	0	0	0	0	0	0
County Total	0	0	0	0	2	1,173	1	370	0	0

2021 Institution Disclosure Statement - Table 1-1
Loans by County
Small Business Loans - Originations
Institution: COMERICA BANK

Respondent ID: 0000060143
Agency: FRS - 2
State: TEXAS (48)

Area Income Characteristics	Loan Amount at Origination <=$100,000		Loan Amount at Origination >$100,000 But <=$250,000		Loan Amount at Origination >$250,000		Loans to Businesses with Gross Annual Revenues <= $1 Million		Memo Item: Loans by Affiliates	
	Num of Loans	Amount (000s)	Num of Loans	Amount (000s)	Num of Loans	Amount (000s)	Num of Loans	Amount (000s)	Num of Loans	Amount (000s)
MONTGOMERY COUNTY (339), TX										
MSA 26420										
Inside AA 0010										
Median Family Income < 10%	0	0	0	0	0	0	0	0	0	0
Median Family Income 10-20%	0	0	0	0	0	0	0	0	0	0
Median Family Income 20-30%	0	0	0	0	0	0	0	0	0	0
Median Family Income 30-40%	0	0	0	0	0	0	0	0	0	0
Median Family Income 40-50%	0	0	0	0	0	0	0	0	0	0
Median Family Income 50-60%	1	61	0	0	3	2,180	0	0	0	0
Median Family Income 60-70%	1	11	0	0	0	0	0	0	0	0
Median Family Income 70-80%	1	50	0	0	1	351	0	0	0	0
Median Family Income 80-90%	1	75	1	224	0	0	2	299	0	0
Median Family Income 90-100%	2	137	0	0	1	359	2	421	0	0
Median Family Income 100-110%	0	0	0	0	1	500	0	0	0	0
Median Family Income 110-120%	1	14	0	0	1	500	0	0	0	0
Median Family Income >= 120%	11	543	6	1,255	7	4,246	12	3,504	0	0
Median Family Income Not Known	0	0	0	0	0	0	0	0	0	0
Tract Not Known	0	0	0	0	0	0	0	0	0	0
County Total	18	891	7	1,479	14	8,136	16	4,224	0	0
NAVARRO COUNTY (349), TX										
MSA NA										
Outside Assessment Area										
Low Income	0	0	0	0	0	0	0	0	0	0
Moderate Income	0	0	0	0	0	0	0	0	0	0
Middle Income	1	13	0	0	0	0	0	0	0	0
Upper Income	0	0	0	0	0	0	0	0	0	0
Income Not Known	0	0	0	0	0	0	0	0	0	0
Tract Not Known	0	0	0	0	0	0	0	0	0	0
County Total	1	13	0	0	0	0	0	0	0	0

2021 Institution Disclosure Statement - Table 1-1
Loans by County
Small Business Loans - Originations
Institution: COMERICA BANK

Respondent ID: 0000060143
Agency: FRS - 2
State: TEXAS (48)

Area Income Characteristics	Loan Amount at Origination <=$100,000		Loan Amount at Origination >$100,000 But <=$250,000		Loan Amount at Origination >$250,000		Loans to Businesses with Gross Annual Revenues <= $1 Million		Memo Item: Loans by Affiliates	
	Num of Loans	Amount (000s)	Num of Loans	Amount (000s)	Num of Loans	Amount (000s)	Num of Loans	Amount (000s)	Num of Loans	Amount (000s)
NUECES COUNTY (355), TX										
MSA 18580										
Outside Assessment Area										
Low Income	0	0	0	0	0	0	0	0	0	0
Moderate Income	0	0	0	0	0	0	0	0	0	0
Middle Income	0	0	0	0	3	1,418	0	0	0	0
Upper Income	0	0	0	0	0	0	0	0	0	0
Income Not Known	0	0	0	0	0	0	0	0	0	0
Tract Not Known	0	0	0	0	0	0	0	0	0	0
County Total	0	0	0	0	3	1,418	0	0	0	0
ORANGE COUNTY (361), TX										
MSA 13140										
Outside Assessment Area										
Low Income	0	0	0	0	0	0	0	0	0	0
Moderate Income	0	0	0	0	0	0	0	0	0	0
Middle Income	0	0	0	0	1	280	1	280	0	0
Upper Income	0	0	0	0	0	0	0	0	0	0
Income Not Known	0	0	0	0	0	0	0	0	0	0
Tract Not Known	0	0	0	0	0	0	0	0	0	0
County Total	0	0	0	0	1	280	1	280	0	0
PARKER COUNTY (367), TX										
MSA 23104										
Outside Assessment Area										
Low Income	0	0	0	0	0	0	0	0	0	0
Moderate Income	0	0	0	0	0	0	0	0	0	0
Middle Income	0	0	0	0	0	0	0	0	0	0
Upper Income	1	26	0	0	0	0	0	0	0	0
Income Not Known	0	0	0	0	0	0	0	0	0	0
Tract Not Known	0	0	0	0	0	0	0	0	0	0
County Total	1	26	0	0	0	0	0	0	0	0

2021 Institution Disclosure Statement - Table 1-1
Loans by County
Small Business Loans - Originations
Institution: COMERICA BANK

Respondent ID: 0000060143
Agency: FRS - 2
State: TEXAS (48)

Area Income Characteristics	Loan Amount at Origination <=$100,000		Loan Amount at Origination >$100,000 But <=$250,000		Loan Amount at Origination >$250,000		Loans to Businesses with Gross Annual Revenues <= $1 Million		Memo Item: Loans by Affiliates	
	Num of Loans	Amount (000s)	Num of Loans	Amount (000s)	Num of Loans	Amount (000s)	Num of Loans	Amount (000s)	Num of Loans	Amount (000s)
ROCKWALL COUNTY (397), TX										
MSA 19124										
Inside AA 0005										
Low Income	0	0	0	0	0	0	0	0	0	0
Moderate Income	0	0	0	0	0	0	0	0	0	0
Middle Income	0	0	1	208	1	500	0	0	0	0
Upper Income	2	95	0	0	0	0	2	95	0	0
Income Not Known	0	0	0	0	0	0	0	0	0	0
Tract Not Known	0	0	0	0	0	0	0	0	0	0
County Total	2	95	1	208	1	500	2	95	0	0
RUSK COUNTY (401), TX										
MSA 30980										
Outside Assessment Area										
Low Income	0	0	0	0	0	0	0	0	0	0
Moderate Income	0	0	0	0	0	0	0	0	0	0
Middle Income	0	0	1	125	0	0	0	0	0	0
Upper Income	0	0	0	0	0	0	0	0	0	0
Income Not Known	0	0	0	0	0	0	0	0	0	0
Tract Not Known	0	0	0	0	0	0	0	0	0	0
County Total	0	0	1	125	0	0	0	0	0	0
SMITH COUNTY (423), TX										
MSA 46340										
Outside Assessment Area										
Low Income	2	174	0	0	0	0	0	0	0	0
Moderate Income	0	0	0	0	0	0	0	0	0	0
Middle Income	0	0	0	0	0	0	0	0	0	0
Upper Income	0	0	0	0	0	0	0	0	0	0
Income Not Known	0	0	0	0	0	0	0	0	0	0
Tract Not Known	0	0	0	0	0	0	0	0	0	0
County Total	2	174	0	0	0	0	0	0	0	0

2021 Institution Disclosure Statement - Table 1-1
Loans by County
Small Business Loans - Originations
Institution: COMERICA BANK

Respondent ID: 0000060143
Agency: FRS - 2
State: TEXAS (48)

Area Income Characteristics	Loan Amount at Origination <=$100,000		Loan Amount at Origination >$100,000 But <=$250,000		Loan Amount at Origination >$250,000		Loans to Businesses with Gross Annual Revenues <= $1 Million		Memo Item: Loans by Affiliates	
	Num of Loans	Amount (000s)	Num of Loans	Amount (000s)	Num of Loans	Amount (000s)	Num of Loans	Amount (000s)	Num of Loans	Amount (000s)
TARRANT COUNTY (439), TX										
MSA 23104										
Inside AA 0005										
Median Family Income < 10%	0	0	0	0	0	0	0	0	0	0
Median Family Income 10-20%	0	0	0	0	0	0	0	0	0	0
Median Family Income 20-30%	2	116	0	0	0	0	1	16	0	0
Median Family Income 30-40%	1	100	0	0	0	0	0	0	0	0
Median Family Income 40-50%	6	260	1	140	3	1,250	5	900	0	0
Median Family Income 50-60%	10	747	8	1,628	10	7,313	7	2,931	0	0
Median Family Income 60-70%	7	355	5	697	3	1,530	5	516	0	0
Median Family Income 70-80%	7	311	2	400	4	2,127	7	1,030	0	0
Median Family Income 80-90%	4	141	1	152	0	0	4	272	0	0
Median Family Income 90-100%	4	40	2	275	0	0	4	294	0	0
Median Family Income 100-110%	2	107	7	1,307	6	2,956	3	582	0	0
Median Family Income 110-120%	1	62	1	200	2	1,300	3	712	0	0
Median Family Income >= 120%	28	1,269	16	2,984	18	10,569	27	4,348	0	0
Median Family Income Not Known	3	63	1	211	2	1,556	4	274	0	0
Tract Not Known	0	0	0	0	0	0	0	0	0	0
County Total	75	3,571	44	7,994	48	28,601	70	11,875	0	0
TAYLOR COUNTY (441), TX										
MSA 10180										
Outside Assessment Area										
Low Income	0	0	0	0	0	0	0	0	0	0
Moderate Income	1	63	0	0	0	0	0	0	0	0
Middle Income	0	0	0	0	0	0	0	0	0	0
Upper Income	0	0	0	0	0	0	0	0	0	0
Income Not Known	0	0	0	0	0	0	0	0	0	0
Tract Not Known	0	0	0	0	0	0	0	0	0	0
County Total	1	63	0	0	0	0	0	0	0	0

2021 Institution Disclosure Statement - Table 1-1
Loans by County
Small Business Loans - Originations
Institution: COMERICA BANK

Respondent ID: 0000060143
Agency: FRS - 2
State: TEXAS (48)

Area Income Characteristics	Loan Amount at Origination <=$100,000		Loan Amount at Origination >$100,000 But <=$250,000		Loan Amount at Origination >$250,000		Loans to Businesses with Gross Annual Revenues <= $1 Million		Memo Item: Loans by Affiliates	
	Num of Loans	Amount (000s)	Num of Loans	Amount (000s)	Num of Loans	Amount (000s)	Num of Loans	Amount (000s)	Num of Loans	Amount (000s)
TITUS COUNTY (449), TX										
MSA NA										
Outside Assessment Area										
Low Income	0	0	0	0	0	0	0	0	0	0
Moderate Income	0	0	0	0	0	0	0	0	0	0
Middle Income	0	0	0	0	0	0	0	0	0	0
Upper Income	1	100	0	0	0	0	0	0	0	0
Income Not Known	0	0	0	0	0	0	0	0	0	0
Tract Not Known	0	0	0	0	0	0	0	0	0	0
County Total	1	100	0	0	0	0	0	0	0	0
TRAVIS COUNTY (453), TX										
MSA 12420										
Inside AA 0002										
Median Family Income < 10%	0	0	0	0	0	0	0	0	0	0
Median Family Income 10-20%	0	0	0	0	0	0	0	0	0	0
Median Family Income 20-30%	1	34	0	0	0	0	0	0	0	0
Median Family Income 30-40%	0	0	1	200	1	400	2	600	0	0
Median Family Income 40-50%	11	706	1	225	3	1,575	2	27	0	0
Median Family Income 50-60%	2	46	1	200	1	281	1	21	0	0
Median Family Income 60-70%	3	133	2	370	4	1,750	1	72	0	0
Median Family Income 70-80%	4	188	2	400	3	1,900	3	213	0	0
Median Family Income 80-90%	5	285	1	129	5	2,110	3	268	0	0
Median Family Income 90-100%	8	365	0	0	1	625	3	667	0	0
Median Family Income 100-110%	4	150	2	246	0	0	5	315	0	0
Median Family Income 110-120%	6	270	2	366	2	800	6	695	0	0
Median Family Income >= 120%	49	2,045	13	2,333	11	5,100	27	2,966	0	0
Median Family Income Not Known	0	0	0	0	0	0	0	0	0	0
Tract Not Known	0	0	0	0	0	0	0	0	0	0
County Total	93	4,222	25	4,469	31	14,541	53	5,844	0	0

2021 Institution Disclosure Statement - Table 1-1
Loans by County
Small Business Loans - Originations
Institution: COMERICA BANK

Respondent ID: 0000060143
Agency: FRS - 2
State: TEXAS (48)

Area Income Characteristics	Loan Amount at Origination <=$100,000		Loan Amount at Origination >$100,000 But <=$250,000		Loan Amount at Origination >$250,000		Loans to Businesses with Gross Annual Revenues <= $1 Million		Memo Item: Loans by Affiliates	
	Num of Loans	Amount (000s)	Num of Loans	Amount (000s)	Num of Loans	Amount (000s)	Num of Loans	Amount (000s)	Num of Loans	Amount (000s)
WALLER COUNTY (473), TX										
MSA 26420										
Outside Assessment Area										
Low Income	0	0	0	0	0	0	0	0	0	0
Moderate Income	0	0	1	250	2	1,433	1	683	0	0
Middle Income	0	0	1	200	2	725	0	0	0	0
Upper Income	0	0	0	0	0	0	0	0	0	0
Income Not Known	0	0	0	0	0	0	0	0	0	0
Tract Not Known	0	0	0	0	0	0	0	0	0	0
County Total	0	0	2	450	4	2,158	1	683	0	0
WHARTON COUNTY (481), TX										
MSA NA										
Outside Assessment Area										
Low Income	0	0	0	0	0	0	0	0	0	0
Moderate Income	0	0	0	0	0	0	0	0	0	0
Middle Income	1	10	0	0	0	0	0	0	0	0
Upper Income	0	0	0	0	0	0	0	0	0	0
Income Not Known	0	0	0	0	0	0	0	0	0	0
Tract Not Known	0	0	0	0	0	0	0	0	0	0
County Total	1	10	0	0	0	0	0	0	0	0
WILLIAMSON COUNTY (491), TX										
MSA 12420										
Inside AA 0002										
Low Income	0	0	2	435	2	1,300	1	185	0	0
Moderate Income	1	30	0	0	0	0	1	30	0	0
Middle Income	4	205	1	178	1	1,000	4	286	0	0
Upper Income	8	267	1	227	0	0	1	21	0	0
Income Not Known	0	0	0	0	0	0	0	0	0	0
Tract Not Known	0	0	0	0	0	0	0	0	0	0
County Total	13	502	4	840	3	2,300	7	522	0	0

2021 Institution Disclosure Statement - Table 1-1
Loans by County
Small Business Loans - Originations
Institution: COMERICA BANK

Respondent ID: 0000060143
Agency: FRS - 2
State: TEXAS (48)

Area Income Characteristics	Loan Amount at Origination <=$100,000		Loan Amount at Origination >$100,000 But <=$250,000		Loan Amount at Origination >$250,000		Loans to Businesses with Gross Annual Revenues <= $1 Million		Memo Item: Loans by Affiliates	
	Num of Loans	Amount (000s)	Num of Loans	Amount (000s)	Num of Loans	Amount (000s)	Num of Loans	Amount (000s)	Num of Loans	Amount (000s)
WISE COUNTY (497), TX										
MSA 23104										
Outside Assessment Area										
Low Income	0	0	0	0	0	0	0	0	0	0
Moderate Income	0	0	0	0	0	0	0	0	0	0
Middle Income	1	45	0	0	0	0	1	45	0	0
Upper Income	0	0	0	0	0	0	0	0	0	0
Income Not Known	0	0	0	0	0	0	0	0	0	0
Tract Not Known	0	0	0	0	0	0	0	0	0	0
County Total	1	45	0	0	0	0	1	45	0	0
TOTAL INSIDE AA IN STATE	1,321	57,501	565	103,373	602	331,879	979	137,139	0	0
TOTAL OUTSIDE AA IN STATE	41	2,816	17	2,846	39	21,695	23	5,412	0	0
STATE TOTAL	1,362	60,317	582	106,219	641	353,574	1,002	142,551	0	0

2021 Institution Disclosure Statement - Table 1-2
Loans by County
Small Business Loans - Purchases
Institution: COMERICA BANK

Respondent ID: 0000060143
Agency: FRS - 2
State: TEXAS (48)

Area Income Characteristics	Loan Amount at Origination <=$100,000		Loan Amount at Origination >$100,000 But <=$250,000		Loan Amount at Origination >$250,000		Loans to Businesses with Gross Annual Revenues <= $1 Million		Memo Item: Loans by Affiliates	
	Num of Loans	Amount (000s)	Num of Loans	Amount (000s)	Num of Loans	Amount (000s)	Num of Loans	Amount (000s)	Num of Loans	Amount (000s)
BEXAR COUNTY (029), TX										
MSA 41700										
Inside AA 0021										
Median Family Income < 10%	0	0	0	0	0	0	0	0	0	0
Median Family Income 10-20%	0	0	0	0	0	0	0	0	0	0
Median Family Income 20-30%	0	0	0	0	0	0	0	0	0	0
Median Family Income 30-40%	0	0	0	0	0	0	0	0	0	0
Median Family Income 40-50%	0	0	0	0	0	0	0	0	0	0
Median Family Income 50-60%	1	23	0	0	0	0	1	23	0	0
Median Family Income 60-70%	1	26	0	0	0	0	1	26	0	0
Median Family Income 70-80%	1	12	0	0	0	0	1	12	0	0
Median Family Income 80-90%	0	0	0	0	0	0	0	0	0	0
Median Family Income 90-100%	0	0	0	0	0	0	0	0	0	0
Median Family Income 100-110%	1	30	0	0	0	0	0	0	0	0
Median Family Income 110-120%	0	0	0	0	0	0	0	0	0	0
Median Family Income >= 120%	0	0	0	0	0	0	0	0	0	0
Median Family Income Not Known	0	0	0	0	0	0	0	0	0	0
Tract Not Known	0	0	0	0	0	0	0	0	0	0
County Total	4	91	0	0	0	0	3	61	0	0

2021 Institution Disclosure Statement - Table 1-2
Loans by County
Small Business Loans - Purchases
Institution: COMERICA BANK

Respondent ID: 0000060143
Agency: FRS - 2
State: TEXAS (48)

Area Income Characteristics	Loan Amount at Origination <=$100,000		Loan Amount at Origination >$100,000 But <=$250,000		Loan Amount at Origination >$250,000		Loans to Businesses with Gross Annual Revenues <= $1 Million		Memo Item: Loans by Affiliates	
	Num of Loans	Amount (000s)	Num of Loans	Amount (000s)	Num of Loans	Amount (000s)	Num of Loans	Amount (000s)	Num of Loans	Amount (000s)
COLLIN COUNTY (085), TX										
MSA 19124										
Inside AA 0005										
Median Family Income < 10%	0	0	0	0	0	0	0	0	0	0
Median Family Income 10-20%	0	0	0	0	0	0	0	0	0	0
Median Family Income 20-30%	0	0	0	0	0	0	0	0	0	0
Median Family Income 30-40%	0	0	0	0	0	0	0	0	0	0
Median Family Income 40-50%	0	0	0	0	0	0	0	0	0	0
Median Family Income 50-60%	0	0	0	0	0	0	0	0	0	0
Median Family Income 60-70%	0	0	0	0	0	0	0	0	0	0
Median Family Income 70-80%	0	0	0	0	0	0	0	0	0	0
Median Family Income 80-90%	0	0	0	0	0	0	0	0	0	0
Median Family Income 90-100%	0	0	0	0	0	0	0	0	0	0
Median Family Income 100-110%	0	0	0	0	0	0	0	0	0	0
Median Family Income 110-120%	0	0	0	0	0	0	0	0	0	0
Median Family Income >= 120%	1	36	0	0	0	0	0	0	0	0
Median Family Income Not Known	0	0	0	0	0	0	0	0	0	0
Tract Not Known	0	0	0	0	0	0	0	0	0	0
County Total	1	36	0	0	0	0	0	0	0	0

2021 Institution Disclosure Statement - Table 1-2
Loans by County
Small Business Loans - Purchases
Institution: COMERICA BANK

Respondent ID: 0000060143
Agency: FRS - 2
State: TEXAS (48)

Area Income Characteristics	Loan Amount at Origination <=$100,000		Loan Amount at Origination >$100,000 But <=$250,000		Loan Amount at Origination >$250,000		Loans to Businesses with Gross Annual Revenues <= $1 Million		Memo Item: Loans by Affiliates	
	Num of Loans	Amount (000s)	Num of Loans	Amount (000s)	Num of Loans	Amount (000s)	Num of Loans	Amount (000s)	Num of Loans	Amount (000s)
DALLAS COUNTY (113), TX										
MSA 19124										
Inside AA 0005										
Median Family Income < 10%	0	0	0	0	0	0	0	0	0	0
Median Family Income 10-20%	0	0	0	0	0	0	0	0	0	0
Median Family Income 20-30%	0	0	0	0	0	0	0	0	0	0
Median Family Income 30-40%	4	96	0	0	0	0	4	96	0	0
Median Family Income 40-50%	1	11	0	0	0	0	1	11	0	0
Median Family Income 50-60%	2	63	0	0	0	0	2	63	0	0
Median Family Income 60-70%	3	65	0	0	0	0	3	65	0	0
Median Family Income 70-80%	5	88	0	0	0	0	4	56	0	0
Median Family Income 80-90%	1	27	0	0	0	0	1	27	0	0
Median Family Income 90-100%	0	0	0	0	0	0	0	0	0	0
Median Family Income 100-110%	0	0	0	0	0	0	0	0	0	0
Median Family Income 110-120%	0	0	0	0	0	0	0	0	0	0
Median Family Income >= 120%	2	27	0	0	0	0	2	27	0	0
Median Family Income Not Known	0	0	0	0	0	0	0	0	0	0
Tract Not Known	0	0	0	0	0	0	0	0	0	0
County Total	18	377	0	0	0	0	17	345	0	0

2021 Institution Disclosure Statement - Table 1-2
Loans by County
Small Business Loans - Purchases
Institution: COMERICA BANK

Respondent ID: 0000060143
Agency: FRS - 2
State: TEXAS (48)

Area Income Characteristics	Loan Amount at Origination <=$100,000		Loan Amount at Origination >$100,000 But <=$250,000		Loan Amount at Origination >$250,000		Loans to Businesses with Gross Annual Revenues <= $1 Million		Memo Item: Loans by Affiliates	
	Num of Loans	Amount (000s)	Num of Loans	Amount (000s)	Num of Loans	Amount (000s)	Num of Loans	Amount (000s)	Num of Loans	Amount (000s)
DENTON COUNTY (121), TX										
MSA 19124										
Inside AA 0005										
Median Family Income < 10%	0	0	0	0	0	0	0	0	0	0
Median Family Income 10-20%	0	0	0	0	0	0	0	0	0	0
Median Family Income 20-30%	0	0	0	0	0	0	0	0	0	0
Median Family Income 30-40%	0	0	0	0	0	0	0	0	0	0
Median Family Income 40-50%	0	0	0	0	0	0	0	0	0	0
Median Family Income 50-60%	0	0	0	0	0	0	0	0	0	0
Median Family Income 60-70%	0	0	0	0	0	0	0	0	0	0
Median Family Income 70-80%	0	0	0	0	0	0	0	0	0	0
Median Family Income 80-90%	0	0	0	0	0	0	0	0	0	0
Median Family Income 90-100%	0	0	0	0	0	0	0	0	0	0
Median Family Income 100-110%	0	0	0	0	0	0	0	0	0	0
Median Family Income 110-120%	0	0	0	0	0	0	0	0	0	0
Median Family Income >= 120%	1	32	0	0	0	0	0	0	0	0
Median Family Income Not Known	0	0	0	0	0	0	0	0	0	0
Tract Not Known	0	0	0	0	0	0	0	0	0	0
County Total	1	32	0	0	0	0	0	0	0	0

2021 Institution Disclosure Statement - Table 1-2
Loans by County
Small Business Loans - Purchases
Institution: COMERICA BANK

Respondent ID: 0000060143
Agency: FRS - 2
State: TEXAS (48)

Area Income Characteristics	Loan Amount at Origination <=$100,000		Loan Amount at Origination >$100,000 But <=$250,000		Loan Amount at Origination >$250,000		Loans to Businesses with Gross Annual Revenues <= $1 Million		Memo Item: Loans by Affiliates	
	Num of Loans	Amount (000s)	Num of Loans	Amount (000s)	Num of Loans	Amount (000s)	Num of Loans	Amount (000s)	Num of Loans	Amount (000s)
HARRIS COUNTY (201), TX										
MSA 26420										
Inside AA 0010										
Median Family Income < 10%	0	0	0	0	0	0	0	0	0	0
Median Family Income 10-20%	0	0	0	0	0	0	0	0	0	0
Median Family Income 20-30%	0	0	0	0	0	0	0	0	0	0
Median Family Income 30-40%	0	0	0	0	0	0	0	0	0	0
Median Family Income 40-50%	2	28	0	0	0	0	1	22	0	0
Median Family Income 50-60%	0	0	0	0	0	0	0	0	0	0
Median Family Income 60-70%	2	34	0	0	0	0	2	34	0	0
Median Family Income 70-80%	0	0	0	0	0	0	0	0	0	0
Median Family Income 80-90%	1	16	0	0	0	0	0	0	0	0
Median Family Income 90-100%	1	16	0	0	0	0	1	16	0	0
Median Family Income 100-110%	0	0	0	0	0	0	0	0	0	0
Median Family Income 110-120%	0	0	0	0	0	0	0	0	0	0
Median Family Income >= 120%	1	22	0	0	0	0	1	22	0	0
Median Family Income Not Known	0	0	0	0	0	0	0	0	0	0
Tract Not Known	0	0	0	0	0	0	0	0	0	0
County Total	7	116	0	0	0	0	5	94	0	0

2021 Institution Disclosure Statement - Table 1-2
Loans by County
Small Business Loans - Purchases
Institution: COMERICA BANK

Respondent ID: 0000060143
Agency: FRS - 2
State: TEXAS (48)

Area Income Characteristics	Loan Amount at Origination <=$100,000		Loan Amount at Origination >$100,000 But <=$250,000		Loan Amount at Origination >$250,000		Loans to Businesses with Gross Annual Revenues <= $1 Million		Memo Item: Loans by Affiliates	
	Num of Loans	Amount (000s)	Num of Loans	Amount (000s)	Num of Loans	Amount (000s)	Num of Loans	Amount (000s)	Num of Loans	Amount (000s)
TARRANT COUNTY (439), TX										
MSA 23104										
Inside AA 0005										
Median Family Income < 10%	0	0	0	0	0	0	0	0	0	0
Median Family Income 10-20%	0	0	0	0	0	0	0	0	0	0
Median Family Income 20-30%	0	0	0	0	0	0	0	0	0	0
Median Family Income 30-40%	2	28	0	0	0	0	1	22	0	0
Median Family Income 40-50%	0	0	0	0	0	0	0	0	0	0
Median Family Income 50-60%	0	0	0	0	0	0	0	0	0	0
Median Family Income 60-70%	1	17	0	0	0	0	0	0	0	0
Median Family Income 70-80%	0	0	0	0	0	0	0	0	0	0
Median Family Income 80-90%	0	0	0	0	0	0	0	0	0	0
Median Family Income 90-100%	0	0	0	0	0	0	0	0	0	0
Median Family Income 100-110%	0	0	0	0	0	0	0	0	0	0
Median Family Income 110-120%	1	53	0	0	0	0	0	0	0	0
Median Family Income >= 120%	0	0	0	0	0	0	0	0	0	0
Median Family Income Not Known	0	0	0	0	0	0	0	0	0	0
Tract Not Known	0	0	0	0	0	0	0	0	0	0
County Total	4	98	0	0	0	0	1	22	0	0
TOTAL INSIDE AA IN STATE	35	750	0	0	0	0	26	522	0	0
TOTAL OUTSIDE AA IN STATE	0	0	0	0	0	0	0	0	0	0
STATE TOTAL	35	750	0	0	0	0	26	522	0	0

2021 Institution Disclosure Statement - Table 2-1
Loans by County
Small Farm Loans - Originations
Institution: COMERICA BANK

Respondent ID: 0000060143
Agency: FRS - 2
State: TEXAS (48)

Area Income Characteristics	Loan Amount at Origination <=$100,000		Loan Amount at Origination >$100,000 But <=$250,000		Loan Amount at Origination >$250,000		Loans to Farms with Gross Annual Revenues <= $1 Million		Memo Item: Loans by Affiliates	
	Num of Loans	Amount (000s)	Num of Loans	Amount (000s)	Num of Loans	Amount (000s)	Num of Loans	Amount (000s)	Num of Loans	Amount (000s)
BEXAR COUNTY (029), TX										
MSA 41700										
Inside AA 0021										
Median Family Income < 10%	0	0	0	0	0	0	0	0	0	0
Median Family Income 10-20%	0	0	0	0	0	0	0	0	0	0
Median Family Income 20-30%	0	0	0	0	0	0	0	0	0	0
Median Family Income 30-40%	0	0	0	0	0	0	0	0	0	0
Median Family Income 40-50%	0	0	0	0	0	0	0	0	0	0
Median Family Income 50-60%	0	0	0	0	0	0	0	0	0	0
Median Family Income 60-70%	0	0	0	0	0	0	0	0	0	0
Median Family Income 70-80%	0	0	0	0	0	0	0	0	0	0
Median Family Income 80-90%	1	29	0	0	0	0	0	0	0	0
Median Family Income 90-100%	0	0	0	0	0	0	0	0	0	0
Median Family Income 100-110%	0	0	0	0	0	0	0	0	0	0
Median Family Income 110-120%	0	0	0	0	0	0	0	0	0	0
Median Family Income >= 120%	0	0	0	0	0	0	0	0	0	0
Median Family Income Not Known	0	0	0	0	0	0	0	0	0	0
Tract Not Known	0	0	0	0	0	0	0	0	0	0
County Total	1	29	0	0	0	0	0	0	0	0
BRAZORIA COUNTY (039), TX										
MSA 26420										
Inside AA 0010										
Low Income	0	0	0	0	0	0	0	0	0	0
Moderate Income	0	0	0	0	0	0	0	0	0	0
Middle Income	1	71	0	0	0	0	0	0	0	0
Upper Income	0	0	0	0	0	0	0	0	0	0
Income Not Known	0	0	0	0	0	0	0	0	0	0
Tract Not Known	0	0	0	0	0	0	0	0	0	0
County Total	1	71	0	0	0	0	0	0	0	0

2021 Institution Disclosure Statement - Table 2-1
Loans by County
Small Farm Loans - Originations
Institution: COMERICA BANK

Respondent ID: 0000060143
Agency: FRS - 2
State: TEXAS (48)

Area Income Characteristics	Loan Amount at Origination <=$100,000		Loan Amount at Origination >$100,000 But <=$250,000		Loan Amount at Origination >$250,000		Loans to Farms with Gross Annual Revenues <= $1 Million		Memo Item: Loans by Affiliates	
	Num of Loans	Amount (000s)	Num of Loans	Amount (000s)	Num of Loans	Amount (000s)	Num of Loans	Amount (000s)	Num of Loans	Amount (000s)
COLLIN COUNTY (085), TX										
MSA 19124										
Inside AA 0005										
Median Family Income < 10%	0	0	0	0	0	0	0	0	0	0
Median Family Income 10-20%	0	0	0	0	0	0	0	0	0	0
Median Family Income 20-30%	0	0	0	0	0	0	0	0	0	0
Median Family Income 30-40%	0	0	0	0	0	0	0	0	0	0
Median Family Income 40-50%	0	0	0	0	0	0	0	0	0	0
Median Family Income 50-60%	0	0	0	0	0	0	0	0	0	0
Median Family Income 60-70%	0	0	0	0	0	0	0	0	0	0
Median Family Income 70-80%	0	0	0	0	0	0	0	0	0	0
Median Family Income 80-90%	0	0	0	0	0	0	0	0	0	0
Median Family Income 90-100%	0	0	0	0	0	0	0	0	0	0
Median Family Income 100-110%	0	0	0	0	0	0	0	0	0	0
Median Family Income 110-120%	1	23	0	0	0	0	1	23	0	0
Median Family Income >= 120%	3	73	0	0	1	417	1	44	0	0
Median Family Income Not Known	0	0	0	0	0	0	0	0	0	0
Tract Not Known	0	0	0	0	0	0	0	0	0	0
County Total	4	96	0	0	1	417	2	67	0	0

2021 Institution Disclosure Statement - Table 2-1
Loans by County
Small Farm Loans - Originations
Institution: COMERICA BANK

Respondent ID: 0000060143
Agency: FRS - 2
State: TEXAS (48)

Area Income Characteristics	Loan Amount at Origination <=$100,000		Loan Amount at Origination >$100,000 But <=$250,000		Loan Amount at Origination >$250,000		Loans to Farms with Gross Annual Revenues <= $1 Million		Memo Item: Loans by Affiliates	
	Num of Loans	Amount (000s)	Num of Loans	Amount (000s)	Num of Loans	Amount (000s)	Num of Loans	Amount (000s)	Num of Loans	Amount (000s)
DALLAS COUNTY (113), TX										
MSA 19124										
Inside AA 0005										
Median Family Income < 10%	0	0	0	0	0	0	0	0	0	0
Median Family Income 10-20%	0	0	0	0	0	0	0	0	0	0
Median Family Income 20-30%	0	0	0	0	0	0	0	0	0	0
Median Family Income 30-40%	0	0	0	0	0	0	0	0	0	0
Median Family Income 40-50%	0	0	0	0	0	0	0	0	0	0
Median Family Income 50-60%	1	23	0	0	0	0	0	0	0	0
Median Family Income 60-70%	2	36	0	0	1	400	1	21	0	0
Median Family Income 70-80%	0	0	0	0	0	0	0	0	0	0
Median Family Income 80-90%	0	0	0	0	0	0	0	0	0	0
Median Family Income 90-100%	0	0	0	0	0	0	0	0	0	0
Median Family Income 100-110%	1	64	0	0	0	0	0	0	0	0
Median Family Income 110-120%	0	0	0	0	0	0	0	0	0	0
Median Family Income >= 120%	4	62	1	140	0	0	3	177	0	0
Median Family Income Not Known	0	0	0	0	0	0	0	0	0	0
Tract Not Known	0	0	0	0	0	0	0	0	0	0
County Total	8	185	1	140	1	400	4	198	0	0

2021 Institution Disclosure Statement - Table 2-1
Loans by County
Small Farm Loans - Originations
Institution: COMERICA BANK

Respondent ID: 0000060143
Agency: FRS - 2
State: TEXAS (48)

Area Income Characteristics	Loan Amount at Origination <=$100,000		Loan Amount at Origination >$100,000 But <=$250,000		Loan Amount at Origination >$250,000		Loans to Farms with Gross Annual Revenues <= $1 Million		Memo Item: Loans by Affiliates	
	Num of Loans	Amount (000s)	Num of Loans	Amount (000s)	Num of Loans	Amount (000s)	Num of Loans	Amount (000s)	Num of Loans	Amount (000s)
DENTON COUNTY (121), TX										
MSA 19124										
Inside AA 0005										
Median Family Income < 10%	0	0	0	0	0	0	0	0	0	0
Median Family Income 10-20%	0	0	0	0	0	0	0	0	0	0
Median Family Income 20-30%	0	0	0	0	0	0	0	0	0	0
Median Family Income 30-40%	0	0	0	0	0	0	0	0	0	0
Median Family Income 40-50%	0	0	0	0	0	0	0	0	0	0
Median Family Income 50-60%	0	0	0	0	0	0	0	0	0	0
Median Family Income 60-70%	0	0	0	0	0	0	0	0	0	0
Median Family Income 70-80%	0	0	0	0	0	0	0	0	0	0
Median Family Income 80-90%	0	0	0	0	0	0	0	0	0	0
Median Family Income 90-100%	0	0	0	0	0	0	0	0	0	0
Median Family Income 100-110%	0	0	0	0	0	0	0	0	0	0
Median Family Income 110-120%	0	0	0	0	0	0	0	0	0	0
Median Family Income >= 120%	3	24	1	154	0	0	2	11	0	0
Median Family Income Not Known	0	0	0	0	0	0	0	0	0	0
Tract Not Known	0	0	0	0	0	0	0	0	0	0
County Total	3	24	1	154	0	0	2	11	0	0

2021 Institution Disclosure Statement - Table 2-1
Loans by County
Small Farm Loans - Originations
Institution: COMERICA BANK

Respondent ID: 0000060143
Agency: FRS - 2
State: TEXAS (48)

Area Income Characteristics	Loan Amount at Origination <=$100,000		Loan Amount at Origination >$100,000 But <=$250,000		Loan Amount at Origination >$250,000		Loans to Farms with Gross Annual Revenues <= $1 Million		Memo Item: Loans by Affiliates	
	Num of Loans	Amount (000s)	Num of Loans	Amount (000s)	Num of Loans	Amount (000s)	Num of Loans	Amount (000s)	Num of Loans	Amount (000s)
FORT BEND COUNTY (157), TX										
MSA 26420										
Inside AA 0010										
Median Family Income < 10%	0	0	0	0	0	0	0	0	0	0
Median Family Income 10-20%	0	0	0	0	0	0	0	0	0	0
Median Family Income 20-30%	0	0	0	0	0	0	0	0	0	0
Median Family Income 30-40%	0	0	0	0	0	0	0	0	0	0
Median Family Income 40-50%	0	0	0	0	0	0	0	0	0	0
Median Family Income 50-60%	0	0	0	0	0	0	0	0	0	0
Median Family Income 60-70%	0	0	0	0	0	0	0	0	0	0
Median Family Income 70-80%	0	0	0	0	0	0	0	0	0	0
Median Family Income 80-90%	0	0	0	0	0	0	0	0	0	0
Median Family Income 90-100%	0	0	0	0	0	0	0	0	0	0
Median Family Income 100-110%	0	0	0	0	0	0	0	0	0	0
Median Family Income 110-120%	0	0	0	0	0	0	0	0	0	0
Median Family Income >= 120%	1	4	0	0	0	0	0	0	0	0
Median Family Income Not Known	0	0	0	0	0	0	0	0	0	0
Tract Not Known	0	0	0	0	0	0	0	0	0	0
County Total	1	4	0	0	0	0	0	0	0	0
GALVESTON COUNTY (167), TX										
MSA 26420										
Inside AA 0010										
Low Income	0	0	0	0	0	0	0	0	0	0
Moderate Income	0	0	0	0	0	0	0	0	0	0
Middle Income	1	21	0	0	0	0	0	0	0	0
Upper Income	0	0	0	0	0	0	0	0	0	0
Income Not Known	0	0	0	0	0	0	0	0	0	0
Tract Not Known	0	0	0	0	0	0	0	0	0	0
County Total	1	21	0	0	0	0	0	0	0	0

2021 Institution Disclosure Statement - Table 2-1
Loans by County
Small Farm Loans - Originations
Institution: COMERICA BANK

Respondent ID: 0000060143
Agency: FRS - 2
State: TEXAS (48)

Area Income Characteristics	Loan Amount at Origination <=$100,000		Loan Amount at Origination >$100,000 But <=$250,000		Loan Amount at Origination >$250,000		Loans to Farms with Gross Annual Revenues <= $1 Million		Memo Item: Loans by Affiliates	
	Num of Loans	Amount (000s)	Num of Loans	Amount (000s)	Num of Loans	Amount (000s)	Num of Loans	Amount (000s)	Num of Loans	Amount (000s)
GILLESPIE COUNTY (171), TX										
MSA NA										
Outside Assessment Area										
Low Income	0	0	0	0	0	0	0	0	0	0
Moderate Income	0	0	0	0	0	0	0	0	0	0
Middle Income	0	0	0	0	1	368	0	0	0	0
Upper Income	0	0	0	0	0	0	0	0	0	0
Income Not Known	0	0	0	0	0	0	0	0	0	0
Tract Not Known	0	0	0	0	0	0	0	0	0	0
County Total	0	0	0	0	1	368	0	0	0	0
HARRIS COUNTY (201), TX										
MSA 26420										
Inside AA 0010										
Median Family Income < 10%	0	0	0	0	0	0	0	0	0	0
Median Family Income 10-20%	0	0	0	0	0	0	0	0	0	0
Median Family Income 20-30%	0	0	0	0	0	0	0	0	0	0
Median Family Income 30-40%	0	0	0	0	0	0	0	0	0	0
Median Family Income 40-50%	0	0	1	126	0	0	1	126	0	0
Median Family Income 50-60%	1	20	0	0	0	0	0	0	0	0
Median Family Income 60-70%	0	0	0	0	0	0	0	0	0	0
Median Family Income 70-80%	1	60	0	0	0	0	0	0	0	0
Median Family Income 80-90%	2	67	1	163	0	0	1	5	0	0
Median Family Income 90-100%	0	0	0	0	0	0	0	0	0	0
Median Family Income 100-110%	1	5	0	0	0	0	1	5	0	0
Median Family Income 110-120%	0	0	0	0	0	0	0	0	0	0
Median Family Income >= 120%	6	142	0	0	0	0	4	104	0	0
Median Family Income Not Known	0	0	0	0	0	0	0	0	0	0
Tract Not Known	0	0	0	0	0	0	0	0	0	0
County Total	11	294	2	289	0	0	7	240	0	0

2021 Institution Disclosure Statement - Table 2-1
Loans by County
Small Farm Loans - Originations
Institution: COMERICA BANK

Respondent ID: 0000060143
Agency: FRS - 2
State: TEXAS (48)

Area Income Characteristics	Loan Amount at Origination <=$100,000		Loan Amount at Origination >$100,000 But <=$250,000		Loan Amount at Origination >$250,000		Loans to Farms with Gross Annual Revenues <= $1 Million		Memo Item: Loans by Affiliates	
	Num of Loans	Amount (000s)	Num of Loans	Amount (000s)	Num of Loans	Amount (000s)	Num of Loans	Amount (000s)	Num of Loans	Amount (000s)
KENDALL COUNTY (259), TX										
MSA 41700										
Inside AA 0021										
Low Income	0	0	0	0	0	0	0	0	0	0
Moderate Income	0	0	0	0	0	0	0	0	0	0
Middle Income	0	0	0	0	0	0	0	0	0	0
Upper Income	1	45	0	0	0	0	0	0	0	0
Income Not Known	0	0	0	0	0	0	0	0	0	0
Tract Not Known	0	0	0	0	0	0	0	0	0	0
County Total	1	45	0	0	0	0	0	0	0	0
KERR COUNTY (265), TX										
MSA NA										
Inside AA 0003										
Low Income	0	0	0	0	0	0	0	0	0	0
Moderate Income	0	0	0	0	0	0	0	0	0	0
Middle Income	1	45	0	0	0	0	1	45	0	0
Upper Income	1	20	0	0	0	0	1	20	0	0
Income Not Known	0	0	0	0	0	0	0	0	0	0
Tract Not Known	0	0	0	0	0	0	0	0	0	0
County Total	2	65	0	0	0	0	2	65	0	0
MCLENNAN COUNTY (309), TX										
MSA 47380										
Outside Assessment Area										
Low Income	0	0	0	0	0	0	0	0	0	0
Moderate Income	0	0	0	0	0	0	0	0	0	0
Middle Income	0	0	0	0	1	500	0	0	0	0
Upper Income	0	0	0	0	0	0	0	0	0	0
Income Not Known	0	0	0	0	0	0	0	0	0	0
Tract Not Known	0	0	0	0	0	0	0	0	0	0
County Total	0	0	0	0	1	500	0	0	0	0

2021 Institution Disclosure Statement - Table 2-1
Loans by County
Small Farm Loans - Originations
Institution: COMERICA BANK

Respondent ID: 0000060143
Agency: FRS - 2
State: TEXAS (48)

Area Income Characteristics	Loan Amount at Origination <=$100,000		Loan Amount at Origination >$100,000 But <=$250,000		Loan Amount at Origination >$250,000		Loans to Farms with Gross Annual Revenues <= $1 Million		Memo Item: Loans by Affiliates	
	Num of Loans	Amount (000s)	Num of Loans	Amount (000s)	Num of Loans	Amount (000s)	Num of Loans	Amount (000s)	Num of Loans	Amount (000s)
MONTGOMERY COUNTY (339), TX										
MSA 26420										
Inside AA 0010										
Median Family Income < 10%	0	0	0	0	0	0	0	0	0	0
Median Family Income 10-20%	0	0	0	0	0	0	0	0	0	0
Median Family Income 20-30%	0	0	0	0	0	0	0	0	0	0
Median Family Income 30-40%	0	0	0	0	0	0	0	0	0	0
Median Family Income 40-50%	0	0	0	0	0	0	0	0	0	0
Median Family Income 50-60%	0	0	0	0	0	0	0	0	0	0
Median Family Income 60-70%	0	0	0	0	0	0	0	0	0	0
Median Family Income 70-80%	0	0	0	0	0	0	0	0	0	0
Median Family Income 80-90%	1	74	0	0	0	0	0	0	0	0
Median Family Income 90-100%	0	0	0	0	0	0	0	0	0	0
Median Family Income 100-110%	0	0	0	0	0	0	0	0	0	0
Median Family Income 110-120%	0	0	0	0	0	0	0	0	0	0
Median Family Income >= 120%	0	0	0	0	0	0	0	0	0	0
Median Family Income Not Known	0	0	0	0	0	0	0	0	0	0
Tract Not Known	0	0	0	0	0	0	0	0	0	0
County Total	1	74	0	0	0	0	0	0	0	0
NAVARRO COUNTY (349), TX										
MSA NA										
Outside Assessment Area										
Low Income	0	0	0	0	0	0	0	0	0	0
Moderate Income	0	0	0	0	0	0	0	0	0	0
Middle Income	1	11	0	0	0	0	1	11	0	0
Upper Income	0	0	0	0	0	0	0	0	0	0
Income Not Known	0	0	0	0	0	0	0	0	0	0
Tract Not Known	0	0	0	0	0	0	0	0	0	0
County Total	1	11	0	0	0	0	1	11	0	0

2021 Institution Disclosure Statement - Table 2-1
Loans by County
Small Farm Loans - Originations
Institution: COMERICA BANK

Respondent ID: 0000060143
Agency: FRS - 2
State: TEXAS (48)

Area Income Characteristics	Loan Amount at Origination <=$100,000		Loan Amount at Origination >$100,000 But <=$250,000		Loan Amount at Origination >$250,000		Loans to Farms with Gross Annual Revenues <= $1 Million		Memo Item: Loans by Affiliates	
	Num of Loans	Amount (000s)	Num of Loans	Amount (000s)	Num of Loans	Amount (000s)	Num of Loans	Amount (000s)	Num of Loans	Amount (000s)
TARRANT COUNTY (439), TX										
MSA 23104										
Inside AA 0005										
Median Family Income < 10%	0	0	0	0	0	0	0	0	0	0
Median Family Income 10-20%	0	0	0	0	0	0	0	0	0	0
Median Family Income 20-30%	0	0	0	0	0	0	0	0	0	0
Median Family Income 30-40%	0	0	0	0	0	0	0	0	0	0
Median Family Income 40-50%	0	0	0	0	0	0	0	0	0	0
Median Family Income 50-60%	0	0	0	0	1	260	0	0	0	0
Median Family Income 60-70%	0	0	0	0	0	0	0	0	0	0
Median Family Income 70-80%	0	0	0	0	0	0	0	0	0	0
Median Family Income 80-90%	0	0	0	0	0	0	0	0	0	0
Median Family Income 90-100%	0	0	0	0	0	0	0	0	0	0
Median Family Income 100-110%	0	0	0	0	0	0	0	0	0	0
Median Family Income 110-120%	0	0	0	0	0	0	0	0	0	0
Median Family Income >= 120%	1	21	0	0	0	0	0	0	0	0
Median Family Income Not Known	0	0	0	0	0	0	0	0	0	0
Tract Not Known	0	0	0	0	0	0	0	0	0	0
County Total	1	21	0	0	1	260	0	0	0	0
TOTAL INSIDE AA IN STATE	35	929	4	583	3	1,077	17	581	0	0
TOTAL OUTSIDE AA IN STATE	1	11	0	0	2	868	1	11	0	0
STATE TOTAL	36	940	4	583	5	1,945	18	592	0	0

2021 Institution Disclosure Statement - Table 3
Assessment Area/Non-Assessment Area Activity
Small Business Loans
Institution: COMERICA BANK

Respondent ID: 0000060143
Agency: FRS - 2

ASSESSMENT AREA LOANS	Originations		Originations to Businesses with <= $1 million revenue		Purchases	
	Num of Loans	Amount (000s)	Num of Loans	Amount (000s)	Num of Loans	Amount (000s)
MI - WASHTENAW COUNTY (161) - MSA 11460	237	38,795	95	7,150	0	0
TX - TRAVIS COUNTY (453) - MSA 12420	149	23,232	53	5,844	0	0
TX - WILLIAMSON COUNTY (491) - MSA 12420	20	3,642	7	522	0	0
TX - KERR COUNTY (265) - MSA NA	14	1,422	8	663	0	0
MI - CALHOUN COUNTY (025) - MSA 12980	77	15,654	25	3,145	0	0
TX - COLLIN COUNTY (085) - MSA 19124	179	39,403	73	12,465	1	36
TX - DALLAS COUNTY (113) - MSA 19124	726	147,183	281	39,041	18	377
TX - DENTON COUNTY (121) - MSA 19124	65	11,631	25	1,962	1	32
TX - ELLIS COUNTY (139) - MSA 19124	14	1,366	5	625	0	0
TX - ROCKWALL COUNTY (397) - MSA 19124	4	803	2	95	0	0
TX - TARRANT COUNTY (439) - MSA 23104	167	40,166	70	11,875	4	98
MI - GENESEE COUNTY (049) - MSA 22420	37	11,049	8	922	0	0
FL - BROWARD COUNTY (011) - MSA 22744	24	7,937	8	2,019	2	20
FL - PALM BEACH COUNTY (099) - MSA 48424	64	10,772	35	4,811	0	0
MI - KENT COUNTY (081) - MSA 24340	155	39,974	52	5,521	0	0
MI - OTTAWA COUNTY (139) - MSA 24340	63	18,603	17	2,516	0	0
CA - LOS ANGELES COUNTY (037) - MSA 31084	694	144,360	249	33,617	0	0
CA - ORANGE COUNTY (059) - MSA 11244	298	63,568	119	17,398	0	0
TX - BRAZORIA COUNTY (039) - MSA 26420	24	5,348	7	535	0	0
TX - FORT BEND COUNTY (157) - MSA 26420	99	16,996	46	4,644	0	0
TX - GALVESTON COUNTY (167) - MSA 26420	15	2,180	7	283	0	0
TX - HARRIS COUNTY (201) - MSA 26420	862	163,516	335	46,924	7	116
TX - MONTGOMERY COUNTY (339) - MSA 26420	39	10,506	16	4,224	0	0

2021 Institution Disclosure Statement - Table 3
Assessment Area/Non-Assessment Area Activity
Small Business Loans
Institution: COMERICA BANK

Respondent ID: 0000060143
Agency: FRS - 2

ASSESSMENT AREA LOANS	Originations		Originations to Businesses with <= $1 million revenue		Purchases	
	Num of Loans	Amount (000s)	Num of Loans	Amount (000s)	Num of Loans	Amount (000s)
CA - RIVERSIDE COUNTY (065) - MSA 40140	26	7,496	9	1,016	0	0
CA - SAN BERNARDINO COUNTY (071) - MSA 40140	60	13,212	21	2,671	0	0
MI - JACKSON COUNTY (075) - MSA 27100	184	39,092	66	9,771	0	0
MI - KALAMAZOO COUNTY (077) - MSA 28020	80	15,551	34	5,674	0	0
MI - CLINTON COUNTY (037) - MSA 29620	7	1,500	1	25	0	0
MI - EATON COUNTY (045) - MSA 29620	16	2,875	3	197	0	0
MI - INGHAM COUNTY (065) - MSA 29620	68	11,362	26	2,593	0	0
MI - LENAWEE COUNTY (091) - MSA NA	18	3,647	5	227	0	0
MI - MIDLAND COUNTY (111) - MSA 33220	19	2,526	7	949	0	0
MI - MUSKEGON COUNTY (121) - MSA 34740	74	17,669	17	1,363	0	0
FL - COLLIER COUNTY (021) - MSA 34940	10	2,137	4	67	0	0
AZ - MARICOPA COUNTY (013) - MSA 38060	196	28,022	110	9,869	0	0
CA - MONTEREY COUNTY (053) - MSA 41500	47	7,618	23	2,978	0	0
TX - BEXAR COUNTY (029) - MSA 41700	106	24,277	41	7,261	4	91
TX - KENDALL COUNTY (259) - MSA 41700	5	1,082	3	176	0	0
CA - SAN DIEGO COUNTY (073) - MSA 41740	238	46,619	106	12,201	0	0
CA - ALAMEDA COUNTY (001) - MSA 36084	159	39,109	48	8,222	6	275
CA - CONTRA COSTA COUNTY (013) - MSA 36084	50	11,419	17	2,428	0	0
CA - SAN FRANCISCO COUNTY (075) - MSA 41884	55	12,934	20	4,215	2	101
CA - SAN MATEO COUNTY (081) - MSA 41884	108	19,752	38	5,432	0	0
CA - SANTA CLARA COUNTY (085) - MSA 41940	375	83,456	119	15,657	0	0
CA - SANTA CRUZ COUNTY (087) - MSA 42100	138	20,023	72	8,057	0	0
MI - LAPEER COUNTY (087) - MSA 47664	16	3,148	8	390	0	0

2021 Institution Disclosure Statement - Table 3
Assessment Area/Non-Assessment Area Activity
Small Business Loans
Institution: COMERICA BANK

Respondent ID: 0000060143
Agency: FRS - 2

ASSESSMENT AREA LOANS	Originations		Originations to Businesses with <= $1 million revenue		Purchases	
	Num of Loans	Amount (000s)	Num of Loans	Amount (000s)	Num of Loans	Amount (000s)
MI - LIVINGSTON COUNTY (093) - MSA 47664	88	12,954	38	2,459	0	0
MI - MACOMB COUNTY (099) - MSA 47664	843	159,886	346	30,394	0	0
MI - OAKLAND COUNTY (125) - MSA 47664	1,617	283,265	685	67,189	0	0
MI - WAYNE COUNTY (163) - MSA 19804	1,315	221,294	556	50,417	0	0
CA - VENTURA COUNTY (111) - MSA 37100	19	5,062	10	2,473	0	0

2021 Institution Disclosure Statement - Table 4
Assessment Area/Non-Assessment Area Activity
Small Farm Loans
Institution: COMERICA BANK

Respondent ID: 0000060143

Agency: FRS - 2

ASSESSMENT AREA LOANS	Originations		Originations to Farms with <= $1 million revenue		Purchases	
	Num of Loans	Amount (000s)	Num of Loans	Amount (000s)	Num of Loans	Amount (000s)
MI - WASHTENAW COUNTY (161) - MSA 11460	4	427	2	393	0	0
TX - KERR COUNTY (265) - MSA NA	2	65	2	65	0	0
MI - CALHOUN COUNTY (025) - MSA 12980	1	44	1	44	0	0
TX - COLLIN COUNTY (085) - MSA 19124	5	513	2	67	0	0
TX - DALLAS COUNTY (113) - MSA 19124	10	725	4	198	0	0
TX - DENTON COUNTY (121) - MSA 19124	4	178	2	11	0	0
TX - TARRANT COUNTY (439) - MSA 23104	2	281	0	0	0	0
MI - KENT COUNTY (081) - MSA 24340	4	97	1	10	0	0
MI - OTTAWA COUNTY (139) - MSA 24340	2	26	1	17	0	0
CA - LOS ANGELES COUNTY (037) - MSA 31084	19	1,294	13	794	0	0
CA - ORANGE COUNTY (059) - MSA 11244	3	53	1	13	0	0
TX - BRAZORIA COUNTY (039) - MSA 26420	1	71	0	0	0	0
TX - FORT BEND COUNTY (157) - MSA 26420	1	4	0	0	0	0
TX - GALVESTON COUNTY (167) - MSA 26420	1	21	0	0	0	0
TX - HARRIS COUNTY (201) - MSA 26420	13	583	7	240	0	0
TX - MONTGOMERY COUNTY (339) - MSA 26420	1	74	0	0	0	0
CA - SAN BERNARDINO COUNTY (071) - MSA 40140	5	554	2	529	0	0
MI - JACKSON COUNTY (075) - MSA 27100	11	921	9	902	0	0
MI - INGHAM COUNTY (065) - MSA 29620	1	14	0	0	0	0
MI - LENAWEE COUNTY (091) - MSA NA	5	1,060	3	441	0	0
MI - MIDLAND COUNTY (111) - MSA 33220	1	50	1	50	0	0
MI - MUSKEGON COUNTY (121) - MSA 34740	2	113	1	13	0	0
AZ - MARICOPA COUNTY (013) - MSA 38060	4	38	1	4	0	0
CA - MONTEREY COUNTY (053) - MSA 41500	6	1,430	3	430	0	0

2021 Institution Disclosure Statement - Table 4
Assessment Area/Non-Assessment Area Activity
Small Farm Loans
Institution: COMERICA BANK

Respondent ID: 0000060143

Agency: FRS - 2

ASSESSMENT AREA LOANS	Originations		Originations to Farms with <= $1 million revenue		Purchases	
	Num of Loans	Amount (000s)	Num of Loans	Amount (000s)	Num of Loans	Amount (000s)
TX - BEXAR COUNTY (029) - MSA 41700	1	29	0	0	0	0
TX - KENDALL COUNTY (259) - MSA 41700	1	45	0	0	0	0
CA - SAN DIEGO COUNTY (073) - MSA 41740	4	105	2	21	0	0
CA - ALAMEDA COUNTY (001) - MSA 36084	3	46	2	18	0	0
CA - CONTRA COSTA COUNTY (013) - MSA 36084	1	17	0	0	0	0
CA - SAN MATEO COUNTY (081) - MSA 41884	1	61	0	0	0	0
CA - SANTA CLARA COUNTY (085) - MSA 41940	4	151	3	130	0	0
CA - SANTA CRUZ COUNTY (087) - MSA 42100	5	794	2	137	0	0
MI - LAPEER COUNTY (087) - MSA 47664	1	11	0	0	0	0
MI - LIVINGSTON COUNTY (093) - MSA 47664	3	95	2	88	0	0
MI - MACOMB COUNTY (099) - MSA 47664	16	571	10	298	0	0
MI - OAKLAND COUNTY (125) - MSA 47664	22	1,827	12	730	0	0
MI - WAYNE COUNTY (163) - MSA 19804	25	1,129	13	396	0	0
CA - VENTURA COUNTY (111) - MSA 37100	1	14	0	0	0	0

2021 Institution Disclosure Statement - Table 5
Community Development/Consortium-Third Party Activity
Institution: COMERICA BANK

Respondent ID: 0000060143
Agency: FRS - 2

			Memo Item: Loans by Affiliates	
	Num of Loans	**Amount (000s)**	**Num of Loans**	**Amount (000s)**
Community Development Loans				
Originated	707	2,537,100	0	0
Purchased	0	0	0	0
Total	707	2,537,100	0	0
Consortium/Third Party Loans (optional)				
Originated	2,311	6,271		
Purchased	0	0		
Total	2,311	6,271		

2021 Institution Disclosure Statement - Table 6
Assessment Area(s) by Tract
* denotes no loans made in specified tracts
Institution: COMERICA BANK

Respondent ID: 0000060143
Agency: FRS - 2

ASSESSMENT AREA - 0002

TRAVIS COUNTY (453), TX

MSA: 12420

Median Family Income 10-20%

0006.03*

Median Family Income 20-30%

0008.02 0023.14* 0023.16*

Median Family Income 30-40%

0018.05* 0018.06* 0018.11 0018.19* 0021.05 0023.04* 0023.08* 0023.12* 0024.13* 0024.19*

Median Family Income 40-50%

0008.04* 0009.02 0017.52 0018.04 0018.12* 0018.18 0018.20 0018.23* 0018.63 0021.10* 0021.12*
0022.02* 0023.07* 0023.10* 0023.13* 0023.15* 0023.17* 0024.11 0024.32

Median Family Income 50-60%

0006.01* 0010.00* 0018.13 0018.22 0018.44* 0020.03* 0020.04* 0021.07* 0021.08* 0021.09* 0021.11*
0022.01 0022.07* 0022.08* 0024.10* 0024.12* 0024.27* 0024.35* 0024.36*

Median Family Income 60-70%

0018.21 0018.32* 0018.33* 0018.35* 0018.42 0018.50* 0018.60 0024.02* 0024.24* 0024.30* 0024.31
0024.33* 0024.34*

Median Family Income 70-80%

0004.02* 0008.01* 0009.01 0014.03* 0017.12 0018.40 0018.57 0020.05* 0021.04* 0021.06* 0022.09*
0022.11* 0024.09* 0024.22* 0024.23*

Median Family Income 80-90%

0008.03* 0013.07* 0013.08 0015.03 0016.02* 0017.13* 0017.47* 0017.85* 0018.34 0018.48* 0018.49
0018.54 0018.64* 0021.13* 0022.10* 0024.03* 0024.21*

Median Family Income 90-100%

0003.04* 0005.00* 0017.28* 0017.29* 0017.53* 0017.66* 0017.76 0017.80 0017.86* 0018.17 0018.24*
0018.26* 0018.29* 0018.39* 0018.43* 0018.45* 0018.47 0018.55 0018.56* 0024.25* 0024.26 0024.28*

Median Family Income 100-110%

0002.03* 0015.04 0017.22* 0017.46 0017.50* 0017.72* 0017.79* 0018.41 0018.51 0018.61* 0019.15*

2021 Institution Disclosure Statement - Table 6

Assessment Area(s) by Tract

*** denotes no loans made in specified tracts**

Institution: COMERICA BANK

Respondent ID: 0000060143

Agency: FRS - 2

0020.02* 0022.12* 0024.07*

Median Family Income 110-120%

0003.02* 0003.07* 0013.05 0014.02 0017.07 0017.42* 0017.48* 0017.49* 0017.77* 0018.62 0019.11

Median Family Income >= 120%

0001.01 0001.02* 0002.04 0002.05 0002.06 0003.05 0003.06* 0004.01* 0011.00 0012.00 0013.03
0013.04* 0014.01* 0015.01* 0015.05 0016.03 0016.04 0016.05* 0017.05 0017.06 0017.14 0017.16*
0017.18* 0017.19 0017.33* 0017.37* 0017.38* 0017.40* 0017.41* 0017.45* 0017.51* 0017.54* 0017.55*
0017.56* 0017.57* 0017.60 0017.61 0017.64 0017.65 0017.68 0017.69* 0017.70 0017.71* 0017.73
0017.74* 0017.75* 0017.78* 0017.81* 0017.82* 0017.83* 0017.84 0018.28* 0018.46* 0018.53* 0018.58
0018.59* 0019.01* 0019.08 0019.10* 0019.12 0019.13 0019.14 0019.16 0019.17* 0019.18 0019.19
0024.29* 0025.00*

Median Family Income Not Known

0006.04* 0007.00* 0016.06* 0023.18* 0023.19* 9800.00*

WILLIAMSON COUNTY (491), TX

MSA: 12420

Low Income

0207.01 0210.00

Moderate Income

0201.14 0202.01* 0203.21* 0203.25* 0204.06* 0205.04* 0207.04* 0211.00* 0212.03* 0213.00* 0214.02*
0215.02* 0215.03* 0216.02*

Middle Income

0201.05* 0201.07* 0201.11* 0201.13 0202.02* 0202.03* 0202.04* 0203.01 0203.02* 0203.12* 0203.14*
0203.16* 0203.18* 0203.19* 0203.20* 0203.22* 0203.23 0203.27* 0203.28* 0204.03* 0204.04* 0204.05*
0204.08* 0204.09* 0204.10* 0205.08* 0206.02 0207.03* 0207.07* 0208.03* 0208.05* 0208.07* 0208.08*
0208.09* 0209.00* 0212.01* 0212.02* 0214.01* 0214.03* 0215.05* 0215.06* 0215.07* 0215.08* 0216.01*
0216.03*

Upper Income

0201.06* 0201.08* 0201.09* 0201.10* 0201.12* 0201.15* 0203.10* 0203.11 0203.13 0203.15 0203.17*
0203.24* 0203.26 0204.11* 0205.03* 0205.05* 0205.06* 0205.07* 0205.09* 0205.10* 0206.03* 0206.04

0206.05 0207.06* 0207.08* 0208.04* 0208.06* 0215.04*

ASSESSMENT AREA - 0003

KERR COUNTY (265), TX

MSA: NA

Moderate Income

9603.01 9605.00 9606.00

Middle Income

9601.00 9604.01* 9604.02 9608.00

Upper Income

9602.00* 9603.02 9607.00

ASSESSMENT AREA - 0005

COLLIN COUNTY (085), TX

MSA: 19124

Median Family Income 30-40%

0317.20*

Median Family Income 40-50%

0319.00

Median Family Income 50-60%

0309.00 0320.10

Median Family Income 60-70%

0308.02* 0310.03 0315.06 0316.24* 0317.14* 0320.03 0320.04*

Median Family Income 70-80%

0304.06* 0307.01 0307.02 0320.12 0320.13*

Median Family Income 80-90%

0301.00* 0306.03* 0308.01* 0310.01* 0310.04 0316.29 0316.35

Median Family Income 90-100%

0311.00* 0315.08 0316.11 0316.34* 0316.58 0317.12*

Median Family Income 100-110%

0302.03 0304.05 0304.08 0312.01* 0313.10*

2021 Institution Disclosure Statement - Table 6

Assessment Area(s) by Tract

*** denotes no loans made in specified tracts**

Institution: COMERICA BANK

Respondent ID: 0000060143

Agency: FRS - 2

Median Family Income 110-120%

0305.05 0306.05* 0316.12* 0316.27 0316.28* 0316.33* 0316.60 0317.19* 0318.06* 0320.08

Median Family Income >= 120%

0302.01* 0302.02* 0303.01* 0303.02* 0303.03* 0303.04* 0303.05 0304.03 0304.04 0304.07 0305.04
0305.06 0305.07 0305.08* 0305.09* 0305.10 0305.11* 0305.12 0305.13 0305.14* 0305.15* 0305.16*
0305.17* 0305.18 0305.19* 0305.20 0305.21* 0305.22* 0305.23 0305.24 0305.25* 0305.26* 0305.27*
0305.28 0305.29* 0305.30 0305.31* 0306.01* 0306.04* 0312.02* 0313.08* 0313.09* 0313.11 0313.12
0313.13 0313.14 0313.15 0313.16 0313.17 0314.05 0314.06 0314.07 0314.08* 0314.09 0314.10*
0314.11 0315.04* 0315.05 0315.07 0316.13* 0316.21 0316.22* 0316.23 0316.25 0316.26 0316.30
0316.31* 0316.32* 0316.36* 0316.37* 0316.38* 0316.39 0316.40* 0316.41* 0316.42* 0316.43* 0316.45*
0316.46 0316.47 0316.48 0316.49 0316.52* 0316.53 0316.54* 0316.55 0316.56 0316.57 0316.59*
0316.61 0316.62 0316.63* 0316.64 0317.04* 0317.06 0317.08 0317.09* 0317.11 0317.15* 0317.16
0317.17* 0317.18 0318.02* 0318.04* 0318.05 0318.07 0320.09 0320.11

Median Family Income Not Known

0317.13*

DALLAS COUNTY (113), TX

MSA: 19124

Median Family Income 20-30%

0015.03* 0039.01 0041.00 0086.04* 0087.01* 0093.04 0192.13 0205.00

Median Family Income 30-40%

0027.01* 0040.00 0047.00 0049.00* 0055.00* 0060.02* 0069.00* 0072.02* 0078.11* 0078.15 0078.18*
0078.20* 0078.21* 0078.23 0086.03 0088.02* 0096.10 0098.04* 0106.02 0108.04 0109.04 0111.05*
0114.01 0115.00* 0122.08* 0123.02 0137.13 0143.09 0166.05 0166.07* 0185.03* 0185.06 0190.13
0190.35* 0192.08* 0192.12*

Median Family Income 40-50%

0004.05* 0006.01* 0009.00 0014.00 0025.00 0027.02* 0034.00 0037.00* 0038.00* 0043.00 0048.00
0054.00 0056.00* 0057.00* 0059.01* 0059.02* 0067.00 0068.00* 0072.01 0078.19* 0078.27* 0087.03*
0087.04* 0087.05* 0088.01* 0089.00* 0090.00 0092.02* 0101.01* 0109.03* 0111.04* 0116.01* 0117.02*
0120.00 0122.10 0122.11* 0126.04* 0130.10 0130.11 0131.05* 0136.23* 0136.25* 0141.03 0141.14*

2021 Institution Disclosure Statement - Table 6

Assessment Area(s) by Tract

*** denotes no loans made in specified tracts**

Institution: COMERICA BANK

Respondent ID: 0000060143

Agency: FRS - 2

0143.08 0146.03 0150.00* 0154.04* 0159.00* 0160.02 0169.03 0170.04* 0172.01 0176.05* 0177.03*
0181.41* 0184.03* 0185.05 0190.14 0190.16* 0190.33* 0202.00* 0203.00

Median Family Income 50-60%

0004.01 0012.04* 0013.02* 0015.02 0020.00 0024.00 0039.02* 0042.01 0051.00* 0052.00* 0053.00*
0060.01* 0061.00* 0062.00* 0063.02 0065.01 0084.00 0085.00* 0091.01* 0091.03* 0091.04* 0092.01
0093.01* 0093.03* 0098.02 0101.02* 0105.00 0106.01 0107.04* 0108.01* 0108.05* 0111.03* 0116.02*
0117.01* 0118.00* 0119.00* 0121.00* 0122.07 0123.01* 0127.01 0127.02* 0136.15 0137.17* 0137.25
0141.16 0141.33 0142.04* 0144.03* 0144.07 0145.02 0146.02 0147.01* 0147.02 0147.03 0149.01*
0152.02 0152.05* 0153.03 0154.03* 0157.00* 0158.00* 0161.00* 0165.11* 0165.20* 0169.02* 0170.03*
0171.02* 0172.02* 0176.04* 0177.04 0178.04 0178.06* 0179.00* 0181.05* 0181.30* 0182.04 0182.06*
0183.00* 0184.01 0185.01 0187.00* 0189.00 0190.19 0190.21* 0190.34* 0199.00* 0201.00

Median Family Income 60-70%

0004.06 0008.00 0015.04* 0016.00* 0045.00 0050.00* 0063.01 0064.02* 0065.02* 0071.02 0078.04
0091.05* 0096.05 0099.00 0107.01* 0107.03* 0109.02* 0113.00* 0125.00* 0126.01* 0137.11* 0137.18
0138.05* 0139.01 0143.10* 0146.01* 0149.02 0151.00 0153.04 0153.05 0155.00 0156.00 0160.01*
0162.01* 0162.02* 0163.02* 0164.06* 0164.07* 0165.16* 0166.21* 0166.26* 0167.01* 0167.04* 0171.01
0174.00* 0176.02 0176.06* 0178.05 0178.07* 0178.13 0180.02* 0181.27* 0181.38* 0182.05* 0188.01*
0188.02* 0190.04* 0190.18* 0190.29 0190.32*

Median Family Income 70-80%

0064.01* 0078.22 0079.09* 0094.01* 0096.11 0097.01 0100.00 0108.03* 0110.01* 0110.02* 0111.01*
0112.00* 0126.03* 0136.24* 0136.26 0137.14* 0141.13* 0142.03 0143.02 0143.06* 0144.05* 0144.08
0152.06 0165.02* 0165.09 0165.17* 0165.21* 0166.19* 0167.05* 0168.03* 0168.04* 0170.01* 0173.01*
0177.02* 0180.01* 0181.28 0182.03* 0186.00 0190.28 0192.02

Median Family Income 80-90%

0042.02 0078.26* 0096.04 0098.03* 0122.04* 0122.06* 0122.09* 0130.07* 0136.21* 0136.22 0137.15*
0137.20* 0137.22 0138.04 0139.02 0141.15* 0143.07* 0144.06 0152.04* 0163.01* 0164.08* 0165.10*
0165.18* 0166.06 0166.10 0166.18* 0167.03 0175.00* 0181.11 0181.26* 0181.29* 0181.42* 0184.02
0190.24* 0190.27* 0190.40 0191.00 0192.04

Median Family Income 90-100%

2021 Institution Disclosure Statement - Table 6

Assessment Area(s) by Tract

*** denotes no loans made in specified tracts**

Institution: COMERICA BANK

Respondent ID: 0000060143

Agency: FRS - 2

0012.02 0021.00 0078.25 0079.10* 0079.11* 0079.13 0079.14 0137.12* 0137.16 0137.19 0140.01
0141.31 0141.36 0145.01* 0165.22 0166.11* 0166.15* 0166.16* 0166.22* 0173.06* 0178.08 0181.18
0181.21* 0181.37 0190.20 0190.26* 0192.11

Median Family Income 100-110%

0012.03* 0078.09 0082.00 0128.00 0130.09 0136.06* 0136.16 0136.20 0138.06 0141.32* 0143.11
0143.12 0153.06* 0154.01 0164.01* 0164.11* 0165.14* 0165.19* 0166.20* 0166.23 0173.03 0173.05*
0178.11* 0178.12* 0178.14 0181.20* 0181.23 0181.32 0181.33* 0181.39 0190.23 0190.42 0192.06*

Median Family Income 110-120%

0011.01 0022.00* 0046.00* 0124.00 0136.09* 0137.27 0166.25* 0168.02 0181.04 0181.10 0181.35*
0204.00

Median Family Income >= 120%

0001.00 0002.01 0002.02 0003.00 0005.00 0006.03 0006.05* 0006.06 0007.01* 0007.02 0010.01*
0010.02 0011.02 0013.01* 0017.03* 0017.04* 0018.00 0019.00* 0031.01 0044.00 0071.01 0073.01
0073.02* 0076.01* 0076.04 0076.05 0077.00 0078.01 0078.05 0078.10 0078.12* 0078.24 0079.02
0079.03* 0079.06* 0079.12 0080.00 0081.00 0094.02 0095.00* 0096.03 0096.07* 0096.08* 0096.09*
0097.02* 0129.00 0130.04* 0130.05 0130.08 0131.01* 0131.02* 0131.04 0132.00 0133.00 0134.00*
0135.00 0136.05* 0136.07 0136.08 0136.10 0136.11 0136.17 0136.18* 0136.19 0137.21* 0137.26
0138.03 0141.19 0141.20 0141.21 0141.23 0141.24 0141.26 0141.27 0141.28* 0141.29 0141.30
0141.34* 0141.35 0141.37 0141.38* 0142.05 0142.06 0164.09* 0164.10* 0164.12* 0164.13* 0165.13
0165.23* 0166.12 0166.17* 0166.24* 0173.04* 0181.22* 0181.24 0181.34* 0181.36 0181.40 0190.25*
0190.31* 0190.36* 0190.37 0190.38 0190.39 0190.41* 0190.43* 0192.03 0192.05 0192.10 0193.01
0193.02 0194.00 0195.01 0195.02* 0196.00* 0197.00* 0198.00 0200.00 0206.00* 0207.00

Median Family Income Not Known

0004.04 0017.01 0140.02 9800.00 9801.00*

DENTON COUNTY (121), TX

MSA: 19124

Median Family Income 30-40%

0209.00* 0212.01*

Median Family Income 40-50%

2021 Institution Disclosure Statement - Table 6

Assessment Area(s) by Tract

*** denotes no loans made in specified tracts**

Institution: COMERICA BANK

Respondent ID: 0000060143

Agency: FRS - 2

0211.00 0216.34* 0217.39 0217.44*

Median Family Income 50-60%

0206.01* 0210.00* 0213.01* 0216.19 0216.35*

Median Family Income 60-70%

0206.02 0216.13* 0216.16 0216.37 0217.34

Median Family Income 70-80%

0205.04* 0207.00* 0215.02 0216.18 0216.20* 0217.32 0217.43*

Median Family Income 80-90%

0201.14* 0204.03 0208.00 0212.02* 0215.20* 0215.23* 0216.15* 0216.36* 0216.38* 0217.28* 0217.33 0217.35* 0217.36*

Median Family Income 90-100%

0201.03 0202.03* 0204.01* 0204.02* 0205.03* 0215.17 0215.21 0216.14* 0217.16* 0217.38* 0217.45*

Median Family Income 100-110%

0201.13 0203.06 0213.03* 0216.11* 0216.30* 0217.40* 0217.41*

Median Family Income 110-120%

0201.05 0201.07 0201.15* 0202.02* 0202.04* 0202.05* 0203.09 0214.03* 0214.05* 0214.07* 0214.08* 0215.05 0215.16* 0215.19 0216.12* 0216.24* 0217.17* 0217.23* 0217.37 0217.42*

Median Family Income >= 120%

0201.04* 0201.06 0201.08* 0201.09* 0201.10* 0201.11* 0201.12 0203.03 0203.05* 0203.07 0203.08* 0203.10* 0205.05* 0205.06* 0213.04* 0213.05* 0214.04* 0214.06* 0214.09* 0215.12* 0215.13* 0215.14* 0215.15 0215.18 0215.22* 0215.24* 0215.25 0215.26 0215.27 0216.21* 0216.22* 0216.23* 0216.25 0216.26 0216.27* 0216.28 0216.29 0216.31* 0216.32 0216.33* 0217.15* 0217.18 0217.19* 0217.20* 0217.21* 0217.22* 0217.24* 0217.25 0217.26* 0217.27* 0217.29* 0217.30* 0217.31* 0217.46* 0217.47 0217.48 0217.49* 0217.50 0217.51* 0217.52* 0217.53 0218.00* 0219.00*

ELLIS COUNTY (139), TX

MSA: 19124

Low Income

0605.00 0615.00 0616.00*

Moderate Income

2021 Institution Disclosure Statement - Table 6

Assessment Area(s) by Tract

*** denotes no loans made in specified tracts**

Institution: COMERICA BANK

Respondent ID: 0000060143

Agency: FRS - 2

0604.00 0610.00* 0612.00*

Middle Income

0601.01 0601.02* 0602.06* 0602.07* 0602.12 0602.13* 0603.00* 0606.00 0607.01* 0607.02* 0607.03*
0608.03* 0609.00 0611.00* 0613.00* 0614.00* 0617.00*

Upper Income

0602.04 0602.08* 0602.09* 0602.10* 0602.11* 0602.14 0608.01* 0608.02*

ROCKWALL COUNTY (397), TX

MSA: 19124

Middle Income

0403.01* 0403.02* 0404.01 0404.02* 0405.03*

Upper Income

0401.01* 0401.02* 0402.00* 0405.04* 0405.05 0405.06

TARRANT COUNTY (439), TX

MSA: 23104

Median Family Income 10-20%

1017.00*

Median Family Income 20-30%

1036.01* 1038.00 1052.01 1219.05*

Median Family Income 30-40%

1025.00* 1037.02* 1046.02* 1062.02* 1065.16* 1066.00* 1131.11 1219.03 1228.01* 1231.00

Median Family Income 40-50%

1002.01* 1003.00* 1004.00* 1007.00 1009.00* 1012.02* 1014.02* 1014.03* 1035.00 1037.01* 1045.02*
1045.04* 1045.05* 1046.04* 1047.01* 1047.02* 1048.04 1050.01* 1052.04* 1052.05* 1055.13* 1059.01
1059.02* 1061.02 1062.01* 1103.01 1136.19* 1217.03* 1217.04 1222.00 1223.00 1235.00

Median Family Income 50-60%

1001.01* 1005.01 1005.02* 1008.00* 1013.02* 1023.01 1023.02* 1026.01 1046.01* 1046.03* 1046.05*
1048.03* 1049.00* 1050.06 1055.14* 1058.00* 1060.02 1063.00* 1064.00* 1065.11 1065.15* 1103.02
1104.02 1107.04 1111.03 1112.02 1131.12* 1131.15 1131.16* 1134.07* 1135.18* 1216.04 1217.02
1219.04 1219.06* 1220.01* 1220.02* 1221.00* 1228.02* 1229.00* 1236.00

2021 Institution Disclosure Statement - Table 6

Assessment Area(s) by Tract

*** denotes no loans made in specified tracts**

Institution: COMERICA BANK

Respondent ID: 0000060143

Agency: FRS - 2

Median Family Income 60-70%

1002.02* 1015.00* 1045.03* 1057.04* 1061.01 1065.02* 1065.14* 1101.01 1101.02* 1105.00* 1107.01*
1110.05* 1115.21* 1115.23* 1115.25 1115.43* 1130.02 1131.02* 1131.04* 1131.14* 1132.20* 1133.02
1135.14 1137.05 1227.00* 1232.00*

Median Family Income 70-80%

1001.02* 1012.01 1048.02 1052.03* 1055.11* 1060.01* 1060.04 1065.03* 1065.13* 1065.17 1067.00*
1104.01* 1111.02* 1113.07* 1114.05* 1115.05 1115.22* 1115.24 1115.26* 1132.16* 1134.08* 1135.09*
1136.07 1136.28 1224.00

Median Family Income 80-90%

1013.01* 1014.01* 1036.02* 1050.08* 1055.05* 1055.10* 1056.00* 1057.01* 1057.03* 1065.12* 1102.04*
1107.03* 1108.07 1111.04* 1115.06* 1115.36* 1115.37* 1115.53* 1131.10* 1132.13* 1134.04 1134.05*
1135.10* 1138.10* 1138.11* 1139.16* 1139.24* 1142.03* 1142.05 1234.00

Median Family Income 90-100%

1006.02* 1026.02* 1044.00 1050.07* 1055.02* 1055.08* 1065.07* 1065.18* 1102.02* 1106.00* 1110.08*
1113.09* 1115.38* 1115.41* 1115.47* 1131.13* 1132.06* 1132.17* 1133.01 1136.30* 1136.31* 1137.10*
1138.08 1138.09* 1139.18* 1140.06* 1216.01 1225.00*

Median Family Income 100-110%

1006.01* 1055.12* 1065.09 1102.03* 1108.05* 1108.06* 1109.05* 1109.06* 1110.12* 1110.13* 1110.15*
1112.03 1112.04* 1113.06 1114.08* 1115.14* 1115.16 1115.40 1115.44 1134.03* 1135.11 1135.13*
1135.16 1136.18 1136.27 1138.03* 1139.25* 1140.03* 1140.08* 1142.04* 1216.05* 1216.11* 1226.00

Median Family Income 110-120%

1022.01* 1024.01* 1055.03* 1065.10* 1109.03* 1110.03* 1110.11* 1114.02* 1114.04 1115.13* 1115.50
1115.52 1132.12* 1132.14* 1132.15* 1135.12 1135.17* 1135.20* 1139.11 1139.17* 1140.07* 1142.07*

Median Family Income >= 120%

1020.00 1021.00* 1022.02* 1024.02 1027.00* 1028.00 1041.00* 1042.01* 1042.02* 1043.00 1054.03*
1054.04* 1054.05* 1054.06 1055.07 1108.08* 1108.09* 1109.01* 1109.07* 1110.10 1110.16* 1110.17
1110.18* 1113.01* 1113.04 1113.08* 1113.10* 1113.11* 1113.12* 1113.13 1113.14* 1114.06 1114.07
1114.09* 1115.29* 1115.30 1115.31* 1115.32* 1115.33* 1115.34* 1115.39* 1115.42 1115.45* 1115.46
1115.48* 1115.49* 1115.51* 1130.01 1131.07* 1131.08* 1131.09 1132.07* 1132.10 1132.18* 1132.21*
1135.19* 1136.10* 1136.11* 1136.12 1136.13* 1136.22* 1136.23* 1136.24* 1136.25* 1136.26* 1136.29

2021 Institution Disclosure Statement - Table 6

Assessment Area(s) by Tract

*** denotes no loans made in specified tracts**

Institution: COMERICA BANK

Respondent ID: 0000060143

Agency: FRS - 2

1136.32 1136.33* 1136.34* 1137.03* 1137.07* 1137.09 1137.11* 1138.12* 1138.13* 1138.14 1138.15* 1138.16* 1139.06 1139.07 1139.08 1139.09 1139.10* 1139.12 1139.19* 1139.20* 1139.21 1139.22* 1139.23* 1139.26 1139.27* 1139.28 1139.29* 1140.05* 1141.02* 1141.03 1141.04* 1142.06* 1216.06* 1216.08* 1216.09* 1216.10* 1230.00* 1233.00

Median Family Income Not Known

9800.00

ASSESSMENT AREA - 0010

BRAZORIA COUNTY (039), TX

MSA: 26420

Low Income

6643.00*

Moderate Income

6612.00* 6613.00* 6614.00* 6639.00* 6640.00* 6641.00* 6642.00*

Middle Income

6605.00 6609.00* 6610.00* 6611.00 6615.01 6615.02* 6616.01* 6616.02 6617.00* 6618.00 6619.00* 6620.00* 6621.00* 6622.00* 6623.00* 6624.00 6625.00* 6626.00* 6627.00* 6628.00* 6629.00* 6630.00* 6633.00* 6634.00 6635.00* 6637.00* 6638.00* 6644.00 6645.01*

Upper Income

6601.00* 6602.00* 6603.00* 6604.00 6606.01 6606.02 6607.01 6607.02* 6608.01* 6608.02* 6631.00* 6632.00 6636.00*

Income Not Known

9900.00*

FORT BEND COUNTY (157), TX

MSA: 26420

Median Family Income 40-50%

6748.00* 6749.00

Median Family Income 50-60%

6750.00*

Median Family Income 60-70%

2021 Institution Disclosure Statement - Table 6

Assessment Area(s) by Tract

*** denotes no loans made in specified tracts**

Institution: COMERICA BANK

Respondent ID: 0000060143

Agency: FRS - 2

6701.01 6713.00 6753.00*

Median Family Income 70-80%

6702.00* 6704.00* 6726.01* 6752.00* 6754.00

Median Family Income 80-90%

6701.02* 6703.00* 6705.00* 6706.02* 6724.00* 6725.00* 6751.00*

Median Family Income 90-100%

6708.00* 6712.00* 6718.00 6720.01 6726.02* 6758.00*

Median Family Income 100-110%

6706.01 6709.02* 6711.00* 6714.00 6720.02 6722.00* 6723.01 6757.00*

Median Family Income 110-120%

6710.02 6727.01 6727.02 6746.03* 6756.00*

Median Family Income >= 120%

6707.00 6709.01 6710.01* 6715.01* 6715.02 6716.01 6716.02 6717.00 6719.00 6721.00 6723.02
6728.00* 6729.00 6730.01 6730.02* 6730.03* 6731.01 6731.02* 6732.00 6733.00 6734.00 6735.00
6736.00 6738.00* 6739.01 6739.02 6740.00 6741.00* 6742.00 6743.00* 6744.00 6745.01 6745.02*
6746.01 6746.02 6746.04* 6747.00 6755.00*

Median Family Income Not Known

6737.00*

GALVESTON COUNTY (167), TX

MSA: 26420

Low Income

7222.00* 7223.00 7246.00* 7247.00* 7252.00* 7262.00*

Moderate Income

7216.00* 7217.00* 7218.00* 7220.02 7226.00* 7227.00* 7228.00* 7229.00* 7230.00* 7232.00* 7237.00*
7241.01* 7243.00* 7244.00* 7245.00* 7248.00* 7249.00* 7250.00* 7251.00* 7253.00* 7254.00* 7256.00*
7259.00*

Middle Income

7208.00* 7209.00* 7210.00* 7211.00* 7213.00* 7219.00 7220.01* 7221.00* 7231.00* 7234.00 7235.02*
7236.00 7239.00* 7240.00* 7242.00* 7257.00* 7258.00*

Upper Income

2021 Institution Disclosure Statement - Table 6

Assessment Area(s) by Tract

*** denotes no loans made in specified tracts**

Institution: COMERICA BANK

Respondent ID: 0000060143

Agency: FRS - 2

7201.00 7202.00 7203.01* 7203.02* 7204.00* 7205.01* 7205.02 7205.03* 7206.00 7207.00 7212.01*
7212.02* 7214.00 7215.00* 7233.00 7235.01* 7238.00* 7255.00* 7260.00* 7261.00*

Income Not Known

9900.00*

HARRIS COUNTY (201), TX

MSA: 26420

Median Family Income 20-30%

2113.00* 3128.00* 4212.02 4231.00* 4335.01*

Median Family Income 30-40%

2104.00* 2108.00* 2111.00* 2112.00* 2114.00* 2117.00 2123.00* 2207.00 2208.00 2214.00* 2215.00
2225.01* 2226.00* 2227.00 2230.02* 2301.00* 2303.00 2331.03* 2401.00 2405.01* 2405.02* 2406.00*
3104.00 3110.00 3116.00* 3122.00* 3124.00* 3138.00 3215.00* 3230.00* 3231.00 3312.00* 3320.00*
3328.00* 4205.00* 4213.00* 4214.01* 4214.02* 4214.03* 4216.00* 4223.01* 4230.00* 4325.00 4327.01
4328.01 4328.02 4330.01 4330.02* 4330.03 4331.00* 4335.02* 4336.00* 4533.00 4534.03* 5206.02*
5214.00* 5217.00 5307.00* 5330.00* 5339.02 5501.00* 5502.00*

Median Family Income 40-50%

2105.00* 2107.00* 2109.00* 2110.00* 2124.00 2205.00* 2217.00 2221.00* 2223.00 2224.01 2225.03
2230.01* 2305.00* 2306.00* 2307.00* 2312.00 2313.00* 2315.00* 2321.00 2331.02 2334.00 2335.00
2336.00* 2506.00 2544.00* 3101.00 3108.00 3109.00 3117.00* 3123.00* 3135.00* 3136.00* 3201.00*
3212.00* 3220.00* 3222.00* 3235.00 3239.00 3241.00 3311.00 3316.02 3318.00 3322.00 3324.00*
3327.00 3329.00 3333.00 4211.02* 4212.01* 4215.00* 4222.00* 4225.00 4229.00 4232.02* 4320.02
4324.00 4329.01* 4329.02* 4510.01 4522.01 4525.00* 4531.00* 4532.00* 4536.01* 5204.00 5205.00
5206.01 5211.00* 5212.00 5222.02* 5301.00 5306.00 5320.01* 5322.00 5333.00* 5337.01* 5340.01*
5503.01 5533.00* 9801.00*

Median Family Income 50-60%

2115.00 2119.00* 2201.00* 2204.00 2206.00* 2211.00 2212.00 2213.00* 2218.00* 2219.00* 2224.02
2225.02 2228.00 2231.00 2302.00* 2304.00 2309.00* 2310.00 2317.00* 2323.01* 2324.03* 2327.01*
2327.02 2337.02* 2408.01* 2415.00 2525.00 2526.00* 2543.00 3105.00 3106.00* 3111.00* 3118.00
3202.00* 3206.01* 3213.00* 3214.01* 3218.00* 3221.00 3229.00* 3233.00* 3234.00* 3242.00 3302.00

2021 Institution Disclosure Statement - Table 6

Assessment Area(s) by Tract

*** denotes no loans made in specified tracts**

Institution: COMERICA BANK

Respondent ID: 0000060143

Agency: FRS - 2

3305.00* 3307.00* 3313.00* 3317.00 3321.00* 3325.00* 3326.00* 3331.00 3332.01* 3332.02 3335.00
3412.01* 4101.00* 4211.01 4224.02* 4227.01* 4327.02 4332.01* 4334.00 4519.01* 4522.02 4526.00*
4528.02 4536.02 5210.00 5213.00 5223.01* 5304.00* 5305.00 5313.00 5318.00* 5321.00* 5335.00*
5336.00* 5405.01 5503.02 5504.01 5511.00 5519.00*

Median Family Income 60-70%

2116.00 2125.00 2202.00 2209.00* 2210.00* 2216.00* 2220.00* 2222.00 2229.00 2308.00* 2311.00
2314.00 2316.00* 2318.00 2319.00* 2324.02* 2328.00* 2330.01* 2331.01* 2333.00 2337.01 2534.00*
2540.00* 2541.00* 2545.00 2546.00* 3112.00 3113.00* 3130.00* 3133.00 3137.00 3143.00* 3205.00
3206.02* 3207.00 3208.00 3209.00 3210.00* 3227.00* 3228.00* 3304.00* 3306.00 3309.00 3316.01*
3319.00* 3323.00 3337.00 3340.01* 3401.00 3413.02 3437.00 4201.00* 4223.02* 4224.01* 4228.00*
4323.00 4332.02* 4333.00* 4510.02 4523.00 4524.00* 4527.00 4528.01* 4529.00* 4530.00* 4534.01*
4534.02 4535.01* 4537.00 4539.00 4543.02* 5116.00 5203.00* 5220.00* 5223.02* 5303.00 5308.00*
5319.00 5323.00 5328.00* 5334.00* 5337.02 5338.01* 5338.02 5339.01* 5340.02* 5342.01 5406.02
5505.00* 5506.02* 5508.00* 5510.00*

Median Family Income 70-80%

2106.00 2203.00* 2320.00* 2324.01* 2325.00 2337.03 2404.00 2407.02 2408.02 2522.00 2523.01
2524.00 2527.00 2528.00* 2536.00 2539.00* 2542.00 3103.00 3107.00* 3114.00* 3115.00* 3119.00
3127.00* 3129.00* 3132.00* 3134.00* 3140.02* 3216.00* 3219.00* 3226.00* 3237.01 3238.02* 3301.00*
3303.03 3330.00* 3338.00 3339.02 3340.02* 3341.00 3405.00* 3409.00* 3411.00 3422.00 3423.00
3504.00* 3505.00* 4226.00* 4233.01* 4233.02 4234.01* 4313.01 4321.00 4401.00 4503.00 4508.02*
4518.00* 4535.02 4543.01* 4544.00 5216.00 5218.00 5221.00 5222.01 5325.01* 5325.02* 5326.00
5327.00* 5329.00* 5342.03 5408.00 5506.03* 5509.00* 5516.00 5526.01 5532.00

Median Family Income 80-90%

2323.02* 2326.00 2329.00* 2332.00* 2410.00 2411.01* 2411.03* 2412.00* 2501.00 2502.00* 2503.01*
2529.00* 2532.00* 2535.00* 2538.00* 3211.00 3232.00 3236.00* 3303.01* 3303.02* 3315.00 3413.01
3424.00 3436.00* 4132.01* 4221.00* 4227.02* 4236.00* 4322.00* 4508.01 4517.00 4520.00 4538.00*
4541.00* 5215.00 5224.01 5224.02 5324.00 5331.00* 5332.00* 5341.00* 5402.00 5413.00 5416.02
5424.00 5432.00 5506.01* 5515.00 5523.02 5524.00 5554.01

Median Family Income 90-100%

2021 Institution Disclosure Statement - Table 6

Assessment Area(s) by Tract

*** denotes no loans made in specified tracts**

Institution: COMERICA BANK

Respondent ID: 0000060143

Agency: FRS - 2

2407.01* 2409.02 2510.00* 2537.00* 3217.00* 3237.02* 3238.01 3240.00* 3308.00 3339.01 3407.00*
3410.00* 3430.00* 3508.01* 4202.00* 4217.00* 4218.00* 4521.00 4540.00 4542.00* 5340.03* 5417.00
5420.00* 5421.02* 5423.02* 5430.03* 5431.00 5507.00 5512.00* 5521.01* 5554.02* 5560.00

Median Family Income 100-110%

2330.02* 2330.03* 2409.01 2411.02* 2505.00* 2517.00* 2521.00 2523.02 2530.00* 2547.00* 3139.00*
3214.02* 3340.03* 3421.00* 3427.00 3429.00* 3502.00* 4234.02* 4312.01* 4314.01 4326.00* 4504.00
4514.01 4548.00 4552.00 5111.00 5201.00* 5219.00 5314.00* 5405.02* 5410.01 5414.00 5418.00*
5421.01 5423.01 5427.00 5504.02* 5520.01 5521.03* 5522.00 5525.00 5527.00 5529.00 5538.02*
5552.00

Median Family Income 110-120%

2503.02* 2514.02 3140.01* 3144.00* 3336.00 3418.00* 3420.02* 3431.00* 3433.01 3503.00* 3507.00*
4117.00 4235.00* 4513.00 4514.03* 4546.00 5207.00 5309.00* 5315.00* 5316.00 5320.02* 5406.01*
5407.00 5412.02* 5415.00 5422.00 5428.00 5429.00 5513.00 5514.00 5517.01* 5520.02* 5526.02*
5537.00 5542.00 5548.01 5549.01* 5550.00* 5551.00*

Median Family Income >= 120%

1000.00 2101.00* 2322.00 2413.00 2414.00* 2504.01 2504.02* 2507.01 2507.02 2508.00* 2509.00
2511.00* 2512.00 2513.00* 2514.01 2515.01* 2515.02* 2515.03* 2516.00 2518.00* 2519.01 2519.02*
2520.00 2531.00* 2533.00* 3102.00 3120.00* 3125.00* 3126.00 3131.00* 3402.01 3402.02* 3402.03*
3403.01 3403.02* 3404.00 3406.00* 3408.00* 3412.02 3414.00* 3415.01* 3415.02* 3416.00* 3417.00*
3420.01* 3425.00 3428.00 3432.00* 3433.02* 3501.00* 3506.01* 3506.02* 3508.02 4102.00* 4103.00
4104.01 4104.02 4105.00 4106.00 4107.01* 4107.02* 4108.00 4109.00* 4110.00 4111.00* 4112.00*
4113.00* 4114.00* 4115.01 4115.02 4116.00 4118.00 4119.00* 4120.00 4122.00* 4123.00* 4124.00
4125.00 4126.00 4127.00 4128.00 4129.00* 4130.00* 4131.00* 4132.02* 4133.00* 4203.00* 4204.00*
4206.00* 4207.00 4208.00* 4209.00 4210.00 4219.00* 4220.00* 4232.01* 4301.00 4302.00* 4303.00*
4304.00 4305.00 4306.00 4307.00* 4308.00 4309.00 4310.00* 4311.01 4312.02 4313.02* 4314.02
4315.01 4315.02* 4316.00 4317.00 4318.01* 4318.02 4319.00 4320.01 4501.00* 4502.00* 4505.00
4506.00 4507.00 4509.00 4511.00* 4512.00 4515.00 4516.01 4516.02 4519.02 4545.01 4545.02*
4547.00 4549.00* 4550.00* 4551.01 4551.02 4553.00 5101.00 5102.00 5103.00 5104.00 5105.00
5106.00 5107.00 5108.00 5109.00 5110.01 5110.02* 5112.00 5113.01 5113.02* 5114.00 5115.00

2021 Institution Disclosure Statement - Table 6

Assessment Area(s) by Tract

*** denotes no loans made in specified tracts**

Institution: COMERICA BANK

Respondent ID: 0000060143

Agency: FRS - 2

5202.00* 5225.00 5302.00 5310.00 5311.00* 5312.00* 5317.00 5342.02* 5401.00 5409.01 5409.02
5410.02 5410.03* 5411.00 5412.01 5412.03* 5416.01* 5419.00* 5425.00 5426.00 5430.01* 5430.02
5517.02* 5517.03 5518.00 5521.02* 5523.01* 5528.00 5530.01 5530.02 5531.00 5534.01 5534.02*
5534.03 5535.00* 5536.00 5538.01 5539.00 5540.01 5540.02* 5541.01* 5541.02 5543.01 5543.02*
5544.01 5544.02* 5544.03* 5545.01* 5545.02 5546.00* 5547.00 5548.02 5549.02 5549.03* 5553.01*
5553.02* 5553.03* 5555.01 5555.02* 5556.00 5557.01* 5557.02*

Median Family Income Not Known

3121.00* 3314.00* 4121.00* 4311.02* 4514.02* 9800.00

MONTGOMERY COUNTY (339), TX

MSA: 26420

Median Family Income 30-40%

6934.00*

Median Family Income 40-50%

6931.01*

Median Family Income 50-60%

6936.00 6939.00

Median Family Income 60-70%

6926.01* 6926.02* 6930.00* 6938.00* 6941.01

Median Family Income 70-80%

6922.00* 6925.00* 6927.00* 6928.02* 6931.02 6935.00*

Median Family Income 80-90%

6915.00* 6924.00 6929.00* 6940.00* 6941.02* 6944.00

Median Family Income 90-100%

6901.00* 6903.00 6913.02* 6916.02 6928.01* 6947.00*

Median Family Income 100-110%

6914.00 6942.01*

Median Family Income 110-120%

6902.01* 6918.00 6923.00 6933.00* 6946.00*

Median Family Income >= 120%

6902.02 6904.01* 6904.02 6905.00* 6906.01* 6906.02 6907.00* 6908.00 6909.00* 6910.00* 6911.00*

2021 Institution Disclosure Statement - Table 6

Assessment Area(s) by Tract

*** denotes no loans made in specified tracts**

Institution: COMERICA BANK

Respondent ID: 0000060143

Agency: FRS - 2

6912.00 6913.01* 6916.01 6917.00 6919.00 6920.01* 6920.02 6921.00 6932.00* 6937.00* 6942.02
6943.01* 6943.02* 6945.00*

ASSESSMENT AREA - 0021

BEXAR COUNTY (029), TX

MSA: 41700

Median Family Income 10-20%

1105.00*

Median Family Income 20-30%

1508.00* 1605.01*

Median Family Income 30-40%

1106.00 1304.02* 1305.00* 1601.00 1606.00 1704.01* 1708.00* 1814.02*

Median Family Income 40-50%

1302.00* 1306.00* 1308.00* 1309.00 1403.00* 1607.01* 1607.02* 1610.00 1613.04* 1702.00* 1703.00*
1704.02* 1709.00* 1710.00* 1711.00* 1715.01* 1715.02* 1716.01* 1813.03* 1901.00 1919.00 9801.00*

Median Family Income 50-60%

1108.00* 1212.05* 1214.04 1303.00* 1304.01* 1310.00* 1311.00* 1312.00* 1313.00* 1409.00* 1410.00
1411.01* 1411.02* 1412.00 1501.00 1503.00* 1504.00* 1505.01* 1505.02* 1506.00* 1510.00* 1514.00*
1603.00* 1604.00* 1609.01* 1609.02* 1612.00* 1613.02* 1701.01* 1707.00* 1712.00* 1713.01* 1714.01*
1714.02* 1716.02* 1717.00* 1718.02* 1719.02* 1802.01* 1804.00* 1808.00 1810.05* 1906.04 1910.04
1920.00*

Median Family Income 60-70%

1103.00* 1107.00* 1110.00 1205.02* 1214.03* 1307.00* 1315.07* 1402.00* 1405.00* 1406.00* 1408.00*
1507.00* 1509.00 1511.00* 1516.00* 1520.00* 1602.00* 1605.02* 1611.00* 1613.03* 1615.01* 1615.03*
1615.04* 1616.00* 1618.02* 1701.02 1705.00* 1706.00* 1713.02* 1718.01* 1719.03* 1719.13* 1803.00*
1805.01* 1805.04* 1815.04* 1816.02* 1817.25* 1818.08* 1905.01* 1906.01* 1906.03* 1907.00* 1909.01
1910.05* 1910.06* 1914.09* 1914.10 1922.00

Median Family Income 70-80%

1205.01* 1207.01* 1212.03 1212.04* 1215.06* 1215.07* 1215.08* 1314.02* 1401.00* 1404.00* 1407.00*
1414.03* 1416.00* 1512.00* 1513.01* 1513.02* 1515.00* 1519.00* 1521.00* 1522.01* 1618.01* 1619.01*

2021 Institution Disclosure Statement - Table 6

Assessment Area(s) by Tract

*** denotes no loans made in specified tracts**

Institution: COMERICA BANK

Respondent ID: 0000060143

Agency: FRS - 2

1620.01* 1620.03* 1620.04* 1805.03* 1806.03* 1809.02* 1810.03 1810.04 1814.03 1818.09* 1818.13* 1905.03* 1910.03* 1914.08* 9800.03*

Median Family Income 80-90%

1101.00 1209.02* 1211.12 1214.02* 1216.01* 1315.04* 1316.08* 1413.00 1418.00* 1517.00* 1522.02* 1619.02* 1719.19* 1801.01* 1802.02* 1809.01* 1813.01* 1815.03* 1817.05* 1817.15* 1817.16* 1905.04* 1913.04

Median Family Income 90-100%

1201.00* 1206.00* 1209.01* 1210.00 1211.19 1217.01* 1218.02* 1218.04* 1218.12* 1315.06* 1316.12* 1316.15* 1614.00* 1719.14* 1719.22* 1806.02* 1806.04* 1810.01* 1813.02* 1815.06* 1816.01* 1817.04 1817.30* 1818.14* 1818.18* 1912.02

Median Family Income 100-110%

1211.11 1211.16* 1212.06 1215.05* 1216.04* 1216.06 1218.03* 1218.13* 1315.03* 1315.05* 1316.06* 1316.10* 1316.13* 1316.14* 1414.04* 1419.00 1719.16 1719.20 1719.21* 1801.02* 1807.01* 1807.02* 1814.04 1817.13* 1817.27* 1818.20* 1909.02*

Median Family Income 110-120%

1211.17* 1211.18* 1213.00* 1218.09* 1314.01* 1316.09* 1414.02* 1417.00 1719.15* 1719.25* 1720.02* 1811.00* 1815.05* 1817.28* 1818.19* 1913.03*

Median Family Income >= 120%

1109.00* 1203.00* 1204.00* 1207.02* 1208.00 1211.08 1211.10* 1211.15* 1211.20 1211.21* 1211.22* 1215.01* 1215.04* 1216.05* 1217.02* 1218.08* 1218.10* 1218.11* 1219.03* 1219.04* 1219.05 1219.06* 1219.07 1219.08* 1219.09* 1219.10* 1316.01* 1316.11* 1317.00* 1318.01* 1318.02 1719.12* 1719.17* 1719.18* 1719.23* 1719.24* 1720.03* 1720.04* 1720.05* 1720.06* 1720.07* 1812.00 1817.03 1817.11* 1817.12* 1817.18* 1817.20* 1817.21* 1817.22* 1817.23* 1817.24* 1817.26* 1817.29* 1817.31* 1818.11* 1818.15 1818.16 1818.17 1818.21* 1818.22* 1818.23* 1818.24* 1818.25* 1818.26* 1819.01* 1819.02* 1820.01* 1820.02* 1820.03* 1821.01* 1821.02 1821.03 1821.05* 1821.06* 1902.00 1904.00* 1908.00 1911.01* 1911.02* 1912.01* 1914.05* 1914.06* 1914.11* 1914.12* 1914.13* 1915.03* 1915.04 1915.05* 1915.06* 1917.01* 1917.02* 1918.04 1918.06* 1918.07* 1918.08* 1918.09 1918.10* 1918.11 1918.12* 1918.13* 1918.14* 1918.15* 1918.16* 1918.17* 1921.00 1923.00

Median Family Income Not Known

9800.01* 9800.02* 9800.04* 9800.05*

2021 Institution Disclosure Statement - Table 6
Assessment Area(s) by Tract
*** denotes no loans made in specified tracts**
Institution: COMERICA BANK

Respondent ID: 0000060143
Agency: FRS - 2

KENDALL COUNTY (259), TX

MSA: 41700

Middle Income

9703.01* 9705.00*

Upper Income

9701.00 9703.02* 9704.01 9704.02*

OUTSIDE ASSESSMENT AREA

ANDERSON COUNTY (001), TX

MSA: NA

Middle Income

9501.00

BASTROP COUNTY (021), TX

MSA: 12420

Middle Income

9502.00

BELL COUNTY (027), TX

MSA: 28660

Middle Income

0201.00 0218.00

BOWIE COUNTY (037), TX

MSA: 45500

Upper Income

0115.01

BRAZOS COUNTY (041), TX

MSA: 17780

Middle Income

0011.00

BURNET COUNTY (053), TX

2021 Institution Disclosure Statement - Table 6

Assessment Area(s) by Tract

*** denotes no loans made in specified tracts**

Institution: COMERICA BANK

Respondent ID: 0000060143

Agency: FRS - 2

MSA: NA

Middle Income

9603.00

Upper Income

9606.00

CAMERON COUNTY (061), TX

MSA: 15180

Upper Income

0114.00

CHAMBERS COUNTY (071), TX

MSA: 26420

Moderate Income

7104.01

Upper Income

7102.00

COLORADO COUNTY (089), TX

MSA: NA

Middle Income

7505.00

COMAL COUNTY (091), TX

MSA: 41700

Moderate Income

3104.01

Middle Income

3101.00 3105.02

Upper Income

3107.04 3108.02 3109.02

EL PASO COUNTY (141), TX

MSA: 21340

2021 Institution Disclosure Statement - Table 6

Assessment Area(s) by Tract

*** denotes no loans made in specified tracts**

Institution: COMERICA BANK

Respondent ID: 0000060143

Agency: FRS - 2

Median Family Income 80-90%

0103.32

FANNIN COUNTY (147), TX

MSA: NA

Middle Income

9503.00

GILLESPIE COUNTY (171), TX

MSA: NA

Middle Income

9502.00 9505.00

Upper Income

9501.00

GONZALES COUNTY (177), TX

MSA: NA

Middle Income

0002.00

GRAYSON COUNTY (181), TX

MSA: 43300

Upper Income

0011.01

GREGG COUNTY (183), TX

MSA: 30980

Upper Income

0106.00

GUADALUPE COUNTY (187), TX

MSA: 41700

Middle Income

2104.00 2109.02

2021 Institution Disclosure Statement - Table 6
Assessment Area(s) by Tract
*** denotes no loans made in specified tracts**
Institution: COMERICA BANK

Respondent ID: 0000060143
Agency: FRS - 2

Upper Income

2108.01

HAMILTON COUNTY (193), TX

MSA: NA

Upper Income

9502.00

HAYS COUNTY (209), TX

MSA: 12420

Moderate Income

0109.08

Middle Income

0108.07 0109.02

Upper Income

0108.09 0109.01

HILL COUNTY (217), TX

MSA: NA

Upper Income

9611.00

JEFFERSON COUNTY (245), TX

MSA: 13140

Moderate Income

0117.00

JOHNSON COUNTY (251), TX

MSA: 23104

Middle Income

1302.05 1304.07 1304.10

Upper Income

1302.07 1302.11

KAUFMAN COUNTY (257), TX

2021 Institution Disclosure Statement - Table 6

Assessment Area(s) by Tract

*** denotes no loans made in specified tracts**

Institution: COMERICA BANK

Respondent ID: 0000060143

Agency: FRS - 2

MSA: 19124

Moderate Income

0504.00 0505.00 0506.00

Middle Income

0502.03

LAMAR COUNTY (277), TX

MSA: NA

Low Income

0008.00

Middle Income

0001.02

LIBERTY COUNTY (291), TX

MSA: 26420

Moderate Income

7001.00

Middle Income

7009.00

MCLENNAN COUNTY (309), TX

MSA: 47380

Middle Income

0034.00 0035.00

MEDINA COUNTY (325), TX

MSA: 41700

Middle Income

0008.00

MIDLAND COUNTY (329), TX

MSA: 33260

Middle Income

2021 Institution Disclosure Statement - Table 6

Assessment Area(s) by Tract

*** denotes no loans made in specified tracts**

Institution: COMERICA BANK

Respondent ID: 0000060143

Agency: FRS - 2

0101.09 0101.14

NAVARRO COUNTY (349), TX

MSA: NA

Middle Income

9703.00 9704.00

NUECES COUNTY (355), TX

MSA: 18580

Middle Income

0051.02 0058.02

ORANGE COUNTY (361), TX

MSA: 13140

Middle Income

0203.00

PARKER COUNTY (367), TX

MSA: 23104

Upper Income

1407.04

RUSK COUNTY (401), TX

MSA: 30980

Middle Income

9507.00

SMITH COUNTY (423), TX

MSA: 46340

Low Income

0005.00

TAYLOR COUNTY (441), TX

MSA: 10180

Moderate Income

2021 Institution Disclosure Statement - Table 6

Assessment Area(s) by Tract

*** denotes no loans made in specified tracts**

Institution: COMERICA BANK

Respondent ID: 0000060143

Agency: FRS - 2

0131.00

TITUS COUNTY (449), TX

MSA: NA

Upper Income

9504.00

WALLER COUNTY (473), TX

MSA: 26420

Moderate Income

6802.00

Middle Income

6803.00 6806.00

WHARTON COUNTY (481), TX

MSA: NA

Middle Income

7402.00

WISE COUNTY (497), TX

MSA: 23104

Middle Income

1504.01

2021 Institution Disclosure Statement - Table E-1
Error Status Information

Respondent ID: 0000060143

Institution: COMERICA BANK

Agency: FRS - 2

Record Identifier: [11]	Total Composite Records on File	Total Composite Records Without Errors	Total Validity[10] Errors	Percentage of Validity Errors
Transmittal Sheet	1	1	0	0.00%
Small Business Loans	4,255	4,255	0	0.00%
Small Farm Loans	189	189	0	0.00%
Community Development Loans	1	1	0	0.00%
Consortium/Third Party Loans (Optional)	1	1	0	0.00%
Assessment Area	12,645	12,645	0	0.00%
Total	17,092	17,092	0	0.00%

Footnote:

10. A validity edit helps to verify the accuracy of the data reported. An institution's CRA submission that passes all validity edits does not ensure 100% accurate data. True accuracy is determined during the examination process.

11. A record represents one row of data reported to the Federal Reserve Board. This does not in any way represent the number of loans originated or purchased by the institution.

2022 Institution Disclosure Statement - Table 1-1
Loans by County
Small Business Loans - Originations
Institution: COMERICA BANK

Respondent ID: 0000060143
Agency: FRS - 2
State: TEXAS (48)

Area Income Characteristics	Loan Amount at Origination <=$100,000		Loan Amount at Origination >$100,000 But <=$250,000		Loan Amount at Origination >$250,000		Loans to Businesses with Gross Annual Revenues <= $1 Million		Memo Item: Loans by Affiliates	
	Num of Loans	Amount (000s)	Num of Loans	Amount (000s)	Num of Loans	Amount (000s)	Num of Loans	Amount (000s)	Num of Loans	Amount (000s)
ARCHER COUNTY (009), TX										
MSA 48660										
Outside Assessment Area										
Low Income	0	0	0	0	0	0	0	0	0	0
Moderate Income	0	0	0	0	0	0	0	0	0	0
Middle Income	0	0	0	0	0	0	0	0	0	0
Upper Income	0	0	0	0	1	500	0	0	0	0
Income Not Known	0	0	0	0	0	0	0	0	0	0
Tract Not Known	0	0	0	0	0	0	0	0	0	0
County Total	0	0	0	0	1	500	0	0	0	0
BASTROP COUNTY (021), TX										
MSA 12420										
Outside Assessment Area										
Low Income	0	0	0	0	0	0	0	0	0	0
Moderate Income	0	0	0	0	0	0	0	0	0	0
Middle Income	0	0	0	0	1	300	0	0	0	0
Upper Income	0	0	0	0	0	0	0	0	0	0
Income Not Known	0	0	0	0	0	0	0	0	0	0
Tract Not Known	0	0	0	0	0	0	0	0	0	0
County Total	0	0	0	0	1	300	0	0	0	0
BELL COUNTY (027), TX										
MSA 28660										
Outside Assessment Area										
Low Income	0	0	0	0	1	750	1	750	0	0
Moderate Income	0	0	0	0	0	0	0	0	0	0
Middle Income	0	0	0	0	1	400	0	0	0	0
Upper Income	0	0	0	0	0	0	0	0	0	0
Income Not Known	0	0	0	0	0	0	0	0	0	0
Tract Not Known	0	0	0	0	0	0	0	0	0	0
County Total	0	0	0	0	2	1,150	1	750	0	0

2022 Institution Disclosure Statement - Table 1-1
Loans by County
Small Business Loans - Originations
Institution: COMERICA BANK

Respondent ID: 0000060143
Agency: FRS - 2
State: TEXAS (48)

Area Income Characteristics	Loan Amount at Origination <=$100,000		Loan Amount at Origination >$100,000 But <=$250,000		Loan Amount at Origination >$250,000		Loans to Businesses with Gross Annual Revenues <= $1 Million		Memo Item: Loans by Affiliates	
	Num of Loans	Amount (000s)	Num of Loans	Amount (000s)	Num of Loans	Amount (000s)	Num of Loans	Amount (000s)	Num of Loans	Amount (000s)
BEXAR COUNTY (029), TX										
MSA 41700										
Inside AA 0021										
Median Family Income < 10%	0	0	0	0	0	0	0	0	0	0
Median Family Income 10-20%	0	0	0	0	0	0	0	0	0	0
Median Family Income 20-30%	0	0	0	0	0	0	0	0	0	0
Median Family Income 30-40%	1	100	2	408	0	0	0	0	0	0
Median Family Income 40-50%	3	120	1	250	1	750	2	100	0	0
Median Family Income 50-60%	1	50	0	0	5	2,965	3	1,715	0	0
Median Family Income 60-70%	4	263	3	650	5	2,691	1	250	0	0
Median Family Income 70-80%	2	125	0	0	1	500	0	0	0	0
Median Family Income 80-90%	2	75	1	250	5	2,800	2	1,250	0	0
Median Family Income 90-100%	1	75	2	350	2	1,417	3	892	0	0
Median Family Income 100-110%	0	0	1	200	0	0	0	0	0	0
Median Family Income 110-120%	0	0	0	0	0	0	0	0	0	0
Median Family Income >= 120%	7	545	7	1,225	7	3,773	7	1,700	0	0
Median Family Income Not Known	0	0	0	0	0	0	0	0	0	0
Tract Not Known	0	0	0	0	0	0	0	0	0	0
County Total	21	1,353	17	3,333	26	14,896	18	5,907	0	0
BLANCO COUNTY (031), TX										
MSA NA										
Outside Assessment Area										
Low Income	0	0	0	0	0	0	0	0	0	0
Moderate Income	0	0	0	0	0	0	0	0	0	0
Middle Income	0	0	0	0	1	500	0	0	0	0
Upper Income	0	0	0	0	0	0	0	0	0	0
Income Not Known	0	0	0	0	0	0	0	0	0	0
Tract Not Known	0	0	0	0	0	0	0	0	0	0
County Total	0	0	0	0	1	500	0	0	0	0

2022 Institution Disclosure Statement - Table 1-1
Loans by County
Small Business Loans - Originations
Institution: COMERICA BANK

Respondent ID: 0000060143
Agency: FRS - 2
State: TEXAS (48)

Area Income Characteristics	Loan Amount at Origination <=$100,000		Loan Amount at Origination >$100,000 But <=$250,000		Loan Amount at Origination >$250,000		Loans to Businesses with Gross Annual Revenues <= $1 Million		Memo Item: Loans by Affiliates	
	Num of Loans	Amount (000s)	Num of Loans	Amount (000s)	Num of Loans	Amount (000s)	Num of Loans	Amount (000s)	Num of Loans	Amount (000s)
BRAZORIA COUNTY (039), TX										
MSA 26420										
Inside AA 0010										
Low Income	0	0	0	0	0	0	0	0	0	0
Moderate Income	0	0	1	250	0	0	0	0	0	0
Middle Income	3	297	1	150	3	1,745	2	592	0	0
Upper Income	3	225	3	570	0	0	4	545	0	0
Income Not Known	0	0	0	0	0	0	0	0	0	0
Tract Not Known	0	0	0	0	0	0	0	0	0	0
County Total	6	522	5	970	3	1,745	6	1,137	0	0
BRAZOS COUNTY (041), TX										
MSA 17780										
Outside Assessment Area										
Low Income	0	0	0	0	0	0	0	0	0	0
Moderate Income	0	0	0	0	0	0	0	0	0	0
Middle Income	1	84	0	0	0	0	1	84	0	0
Upper Income	1	50	0	0	1	550	0	0	0	0
Income Not Known	0	0	0	0	0	0	0	0	0	0
Tract Not Known	0	0	0	0	0	0	0	0	0	0
County Total	2	134	0	0	1	550	1	84	0	0
BURNET COUNTY (053), TX										
MSA NA										
Outside Assessment Area										
Low Income	0	0	0	0	0	0	0	0	0	0
Moderate Income	0	0	0	0	0	0	0	0	0	0
Middle Income	0	0	0	0	0	0	0	0	0	0
Upper Income	0	0	1	200	0	0	0	0	0	0
Income Not Known	0	0	0	0	0	0	0	0	0	0
Tract Not Known	0	0	0	0	0	0	0	0	0	0
County Total	0	0	1	200	0	0	0	0	0	0

2022 Institution Disclosure Statement - Table 1-1
Loans by County
Small Business Loans - Originations
Institution: COMERICA BANK

Respondent ID: 0000060143
Agency: FRS - 2
State: TEXAS (48)

Area Income Characteristics	Loan Amount at Origination <=$100,000		Loan Amount at Origination >$100,000 But <=$250,000		Loan Amount at Origination >$250,000		Loans to Businesses with Gross Annual Revenues <= $1 Million		Memo Item: Loans by Affiliates	
	Num of Loans	Amount (000s)	Num of Loans	Amount (000s)	Num of Loans	Amount (000s)	Num of Loans	Amount (000s)	Num of Loans	Amount (000s)
CALDWELL COUNTY (055), TX										
MSA 12420										
Outside Assessment Area										
Low Income	0	0	0	0	0	0	0	0	0	0
Moderate Income	0	0	0	0	1	692	0	0	0	0
Middle Income	0	0	0	0	0	0	0	0	0	0
Upper Income	0	0	0	0	0	0	0	0	0	0
Income Not Known	0	0	0	0	0	0	0	0	0	0
Tract Not Known	0	0	0	0	0	0	0	0	0	0
County Total	0	0	0	0	1	692	0	0	0	0
CAMERON COUNTY (061), TX										
MSA 15180										
Outside Assessment Area										
Low Income	0	0	0	0	0	0	0	0	0	0
Moderate Income	0	0	0	0	0	0	0	0	0	0
Middle Income	0	0	0	0	0	0	0	0	0	0
Upper Income	1	50	0	0	0	0	0	0	0	0
Income Not Known	0	0	0	0	0	0	0	0	0	0
Tract Not Known	0	0	0	0	0	0	0	0	0	0
County Total	1	50	0	0	0	0	0	0	0	0
CHAMBERS COUNTY (071), TX										
MSA 26420										
Outside Assessment Area										
Low Income	0	0	0	0	0	0	0	0	0	0
Moderate Income	2	200	0	0	0	0	0	0	0	0
Middle Income	0	0	0	0	0	0	0	0	0	0
Upper Income	0	0	0	0	0	0	0	0	0	0
Income Not Known	0	0	0	0	0	0	0	0	0	0
Tract Not Known	0	0	0	0	0	0	0	0	0	0
County Total	2	200	0	0	0	0	0	0	0	0

2022 Institution Disclosure Statement - Table 1-1
Loans by County
Small Business Loans - Originations
Institution: COMERICA BANK

Respondent ID: 0000060143
Agency: FRS - 2
State: TEXAS (48)

Area Income Characteristics	Loan Amount at Origination <=$100,000		Loan Amount at Origination >$100,000 But <=$250,000		Loan Amount at Origination >$250,000		Loans to Businesses with Gross Annual Revenues <= $1 Million		Memo Item: Loans by Affiliates	
	Num of Loans	Amount (000s)	Num of Loans	Amount (000s)	Num of Loans	Amount (000s)	Num of Loans	Amount (000s)	Num of Loans	Amount (000s)
COLLIN COUNTY (085), TX										
MSA 19124										
Inside AA 0005										
Median Family Income < 10%	0	0	0	0	0	0	0	0	0	0
Median Family Income 10-20%	0	0	0	0	0	0	0	0	0	0
Median Family Income 20-30%	0	0	0	0	0	0	0	0	0	0
Median Family Income 30-40%	0	0	0	0	0	0	0	0	0	0
Median Family Income 40-50%	0	0	0	0	0	0	0	0	0	0
Median Family Income 50-60%	0	0	0	0	2	900	0	0	0	0
Median Family Income 60-70%	3	209	1	200	2	1,200	2	109	0	0
Median Family Income 70-80%	6	425	3	511	7	3,350	2	400	0	0
Median Family Income 80-90%	1	50	0	0	0	0	0	0	0	0
Median Family Income 90-100%	7	463	2	344	4	1,584	5	1,132	0	0
Median Family Income 100-110%	4	105	2	300	4	3,000	5	1,585	0	0
Median Family Income 110-120%	1	30	3	638	7	3,750	3	546	0	0
Median Family Income >= 120%	16	989	14	2,900	17	9,660	22	5,488	0	0
Median Family Income Not Known	1	100	0	0	0	0	0	0	0	0
Tract Not Known	0	0	0	0	0	0	0	0	0	0
County Total	39	2,371	25	4,893	43	23,444	39	9,260	0	0
COLORADO COUNTY (089), TX										
MSA NA										
Outside Assessment Area										
Low Income	0	0	0	0	0	0	0	0	0	0
Moderate Income	0	0	0	0	0	0	0	0	0	0
Middle Income	0	0	1	175	0	0	1	175	0	0
Upper Income	0	0	0	0	0	0	0	0	0	0
Income Not Known	0	0	0	0	0	0	0	0	0	0
Tract Not Known	0	0	0	0	0	0	0	0	0	0
County Total	0	0	1	175	0	0	1	175	0	0

2022 Institution Disclosure Statement - Table 1-1
Loans by County
Small Business Loans - Originations
Institution: COMERICA BANK

Respondent ID: 0000060143
Agency: FRS - 2
State: TEXAS (48)

Area Income Characteristics	Loan Amount at Origination <=$100,000		Loan Amount at Origination >$100,000 But <=$250,000		Loan Amount at Origination >$250,000		Loans to Businesses with Gross Annual Revenues <= $1 Million		Memo Item: Loans by Affiliates	
	Num of Loans	Amount (000s)	Num of Loans	Amount (000s)	Num of Loans	Amount (000s)	Num of Loans	Amount (000s)	Num of Loans	Amount (000s)
COMAL COUNTY (091), TX										
MSA 41700										
Outside Assessment Area										
Low Income	0	0	0	0	0	0	0	0	0	0
Moderate Income	0	0	0	0	0	0	0	0	0	0
Middle Income	3	205	2	450	5	2,400	1	75	0	0
Upper Income	0	0	0	0	0	0	0	0	0	0
Income Not Known	0	0	0	0	0	0	0	0	0	0
Tract Not Known	0	0	0	0	0	0	0	0	0	0
County Total	3	205	2	450	5	2,400	1	75	0	0
COOKE COUNTY (097), TX										
MSA NA										
Outside Assessment Area										
Low Income	0	0	0	0	0	0	0	0	0	0
Moderate Income	0	0	0	0	1	400	0	0	0	0
Middle Income	0	0	0	0	0	0	0	0	0	0
Upper Income	0	0	0	0	0	0	0	0	0	0
Income Not Known	0	0	0	0	0	0	0	0	0	0
Tract Not Known	0	0	0	0	0	0	0	0	0	0
County Total	0	0	0	0	1	400	0	0	0	0

2022 Institution Disclosure Statement - Table 1-1
Loans by County
Small Business Loans - Originations
Institution: COMERICA BANK

Respondent ID: 0000060143
Agency: FRS - 2
State: TEXAS (48)

Area Income Characteristics	Loan Amount at Origination <=$100,000		Loan Amount at Origination >$100,000 But <=$250,000		Loan Amount at Origination >$250,000		Loans to Businesses with Gross Annual Revenues <= $1 Million		Memo Item: Loans by Affiliates	
	Num of Loans	Amount (000s)	Num of Loans	Amount (000s)	Num of Loans	Amount (000s)	Num of Loans	Amount (000s)	Num of Loans	Amount (000s)
DALLAS COUNTY (113), TX										
MSA 19124										
Inside AA 0005										
Median Family Income < 10%	0	0	0	0	0	0	0	0	0	0
Median Family Income 10-20%	0	0	0	0	0	0	0	0	0	0
Median Family Income 20-30%	1	53	0	0	0	0	0	0	0	0
Median Family Income 30-40%	11	662	6	1,200	8	5,450	5	225	0	0
Median Family Income 40-50%	9	550	10	2,215	16	7,813	14	3,644	0	0
Median Family Income 50-60%	11	867	13	2,289	11	5,415	6	818	0	0
Median Family Income 60-70%	19	1,209	11	2,125	23	13,881	9	2,484	0	0
Median Family Income 70-80%	8	462	5	950	6	3,593	4	654	0	0
Median Family Income 80-90%	13	716	12	2,548	9	5,764	10	2,746	0	0
Median Family Income 90-100%	18	1,144	12	2,544	18	10,963	16	2,743	0	0
Median Family Income 100-110%	6	250	6	1,163	12	5,391	9	2,254	0	0
Median Family Income 110-120%	9	610	6	1,359	8	5,150	4	285	0	0
Median Family Income >= 120%	57	3,687	33	6,523	46	26,664	35	5,088	0	0
Median Family Income Not Known	0	0	1	250	1	750	2	1,000	0	0
Tract Not Known	0	0	0	0	0	0	0	0	0	0
County Total	162	10,210	115	23,166	158	90,834	114	21,941	0	0

2022 Institution Disclosure Statement - Table 1-1
Loans by County
Small Business Loans - Originations
Institution: COMERICA BANK

Respondent ID: 0000060143
Agency: FRS - 2
State: TEXAS (48)

Area Income Characteristics	Loan Amount at Origination <=$100,000		Loan Amount at Origination >$100,000 But <=$250,000		Loan Amount at Origination >$250,000		Loans to Businesses with Gross Annual Revenues <= $1 Million		Memo Item: Loans by Affiliates	
	Num of Loans	Amount (000s)	Num of Loans	Amount (000s)	Num of Loans	Amount (000s)	Num of Loans	Amount (000s)	Num of Loans	Amount (000s)
DENTON COUNTY (121), TX										
MSA 19124										
Inside AA 0005										
Median Family Income < 10%	0	0	0	0	0	0	0	0	0	0
Median Family Income 10-20%	0	0	0	0	0	0	0	0	0	0
Median Family Income 20-30%	0	0	0	0	0	0	0	0	0	0
Median Family Income 30-40%	0	0	0	0	0	0	0	0	0	0
Median Family Income 40-50%	1	50	0	0	1	531	0	0	0	0
Median Family Income 50-60%	0	0	0	0	0	0	0	0	0	0
Median Family Income 60-70%	1	50	0	0	3	1,850	0	0	0	0
Median Family Income 70-80%	2	117	4	800	2	950	2	117	0	0
Median Family Income 80-90%	2	135	2	310	1	500	1	100	0	0
Median Family Income 90-100%	1	75	2	400	4	2,000	0	0	0	0
Median Family Income 100-110%	0	0	0	0	0	0	0	0	0	0
Median Family Income 110-120%	2	190	1	119	2	900	1	90	0	0
Median Family Income >= 120%	10	683	2	305	5	2,462	7	1,133	0	0
Median Family Income Not Known	0	0	0	0	0	0	0	0	0	0
Tract Not Known	0	0	0	0	0	0	0	0	0	0
County Total	19	1,300	11	1,934	18	9,193	11	1,440	0	0
ELLIS COUNTY (139), TX										
MSA 19124										
Inside AA 0005										
Low Income	0	0	0	0	0	0	0	0	0	0
Moderate Income	0	0	1	200	1	275	1	275	0	0
Middle Income	1	40	1	150	1	392	2	432	0	0
Upper Income	0	0	0	0	0	0	0	0	0	0
Income Not Known	0	0	0	0	0	0	0	0	0	0
Tract Not Known	0	0	0	0	0	0	0	0	0	0
County Total	1	40	2	350	2	667	3	707	0	0

2022 Institution Disclosure Statement - Table 1-1
Loans by County
Small Business Loans - Originations
Institution: COMERICA BANK

Respondent ID: 0000060143
Agency: FRS - 2
State: TEXAS (48)

Area Income Characteristics	Loan Amount at Origination <=$100,000		Loan Amount at Origination >$100,000 But <=$250,000		Loan Amount at Origination >$250,000		Loans to Businesses with Gross Annual Revenues <= $1 Million		Memo Item: Loans by Affiliates	
	Num of Loans	Amount (000s)	Num of Loans	Amount (000s)	Num of Loans	Amount (000s)	Num of Loans	Amount (000s)	Num of Loans	Amount (000s)
EL PASO COUNTY (141), TX										
MSA 21340										
Outside Assessment Area										
Median Family Income < 10%	0	0	0	0	0	0	0	0	0	0
Median Family Income 10-20%	0	0	0	0	0	0	0	0	0	0
Median Family Income 20-30%	0	0	0	0	0	0	0	0	0	0
Median Family Income 30-40%	0	0	0	0	0	0	0	0	0	0
Median Family Income 40-50%	0	0	0	0	0	0	0	0	0	0
Median Family Income 50-60%	0	0	0	0	1	550	0	0	0	0
Median Family Income 60-70%	0	0	0	0	0	0	0	0	0	0
Median Family Income 70-80%	0	0	0	0	0	0	0	0	0	0
Median Family Income 80-90%	0	0	0	0	0	0	0	0	0	0
Median Family Income 90-100%	0	0	0	0	0	0	0	0	0	0
Median Family Income 100-110%	0	0	0	0	0	0	0	0	0	0
Median Family Income 110-120%	0	0	0	0	0	0	0	0	0	0
Median Family Income >= 120%	0	0	0	0	0	0	0	0	0	0
Median Family Income Not Known	0	0	0	0	0	0	0	0	0	0
Tract Not Known	0	0	0	0	0	0	0	0	0	0
County Total	0	0	0	0	1	550	0	0	0	0
FANNIN COUNTY (147), TX										
MSA NA										
Outside Assessment Area										
Low Income	0	0	0	0	0	0	0	0	0	0
Moderate Income	0	0	0	0	0	0	0	0	0	0
Middle Income	0	0	1	150	0	0	0	0	0	0
Upper Income	0	0	0	0	0	0	0	0	0	0
Income Not Known	0	0	0	0	0	0	0	0	0	0
Tract Not Known	0	0	0	0	0	0	0	0	0	0
County Total	0	0	1	150	0	0	0	0	0	0

2022 Institution Disclosure Statement - Table 1-1
Loans by County
Small Business Loans - Originations
Institution: COMERICA BANK

Respondent ID: 0000060143
Agency: FRS - 2
State: TEXAS (48)

Area Income Characteristics	Loan Amount at Origination <=$100,000		Loan Amount at Origination >$100,000 But <=$250,000		Loan Amount at Origination >$250,000		Loans to Businesses with Gross Annual Revenues <= $1 Million		Memo Item: Loans by Affiliates	
	Num of Loans	Amount (000s)	Num of Loans	Amount (000s)	Num of Loans	Amount (000s)	Num of Loans	Amount (000s)	Num of Loans	Amount (000s)
FORT BEND COUNTY (157), TX										
MSA 26420										
Inside AA 0010										
Median Family Income < 10%	0	0	0	0	0	0	0	0	0	0
Median Family Income 10-20%	0	0	0	0	0	0	0	0	0	0
Median Family Income 20-30%	0	0	0	0	0	0	0	0	0	0
Median Family Income 30-40%	0	0	0	0	0	0	0	0	0	0
Median Family Income 40-50%	0	0	0	0	0	0	0	0	0	0
Median Family Income 50-60%	0	0	0	0	0	0	0	0	0	0
Median Family Income 60-70%	1	50	2	478	1	864	2	914	0	0
Median Family Income 70-80%	1	50	2	400	0	0	2	300	0	0
Median Family Income 80-90%	0	0	0	0	0	0	0	0	0	0
Median Family Income 90-100%	1	15	0	0	0	0	0	0	0	0
Median Family Income 100-110%	3	203	7	1,480	8	5,025	6	1,275	0	0
Median Family Income 110-120%	4	180	0	0	0	0	1	50	0	0
Median Family Income >= 120%	8	466	6	1,231	7	3,841	8	776	0	0
Median Family Income Not Known	0	0	0	0	0	0	0	0	0	0
Tract Not Known	0	0	0	0	0	0	0	0	0	0
County Total	18	964	17	3,589	16	9,730	19	3,315	0	0
GALVESTON COUNTY (167), TX										
MSA 26420										
Inside AA 0010										
Low Income	0	0	0	0	0	0	0	0	0	0
Moderate Income	0	0	0	0	0	0	0	0	0	0
Middle Income	1	50	0	0	0	0	1	50	0	0
Upper Income	5	268	0	0	3	1,350	2	38	0	0
Income Not Known	0	0	0	0	0	0	0	0	0	0
Tract Not Known	0	0	0	0	0	0	0	0	0	0
County Total	6	318	0	0	3	1,350	3	88	0	0

2022 Institution Disclosure Statement - Table 1-1
Loans by County
Small Business Loans - Originations
Institution: COMERICA BANK

Respondent ID: 0000060143
Agency: FRS - 2
State: TEXAS (48)

Area Income Characteristics	Loan Amount at Origination <=$100,000		Loan Amount at Origination >$100,000 But <=$250,000		Loan Amount at Origination >$250,000		Loans to Businesses with Gross Annual Revenues <= $1 Million		Memo Item: Loans by Affiliates	
	Num of Loans	Amount (000s)	Num of Loans	Amount (000s)	Num of Loans	Amount (000s)	Num of Loans	Amount (000s)	Num of Loans	Amount (000s)
GILLESPIE COUNTY (171), TX										
MSA NA										
Outside Assessment Area										
Low Income	0	0	0	0	0	0	0	0	0	0
Moderate Income	0	0	0	0	0	0	0	0	0	0
Middle Income	2	175	2	400	1	350	3	375	0	0
Upper Income	0	0	0	0	0	0	0	0	0	0
Income Not Known	0	0	0	0	0	0	0	0	0	0
Tract Not Known	0	0	0	0	0	0	0	0	0	0
County Total	2	175	2	400	1	350	3	375	0	0
GRAYSON COUNTY (181), TX										
MSA 43300										
Outside Assessment Area										
Low Income	0	0	1	210	0	0	1	210	0	0
Moderate Income	0	0	0	0	0	0	0	0	0	0
Middle Income	1	30	0	0	0	0	0	0	0	0
Upper Income	0	0	0	0	0	0	0	0	0	0
Income Not Known	0	0	0	0	0	0	0	0	0	0
Tract Not Known	0	0	0	0	0	0	0	0	0	0
County Total	1	30	1	210	0	0	1	210	0	0
GREGG COUNTY (183), TX										
MSA 30980										
Outside Assessment Area										
Low Income	0	0	0	0	0	0	0	0	0	0
Moderate Income	0	0	0	0	0	0	0	0	0	0
Middle Income	0	0	1	200	0	0	0	0	0	0
Upper Income	1	25	1	125	0	0	0	0	0	0
Income Not Known	0	0	0	0	0	0	0	0	0	0
Tract Not Known	0	0	0	0	0	0	0	0	0	0
County Total	1	25	2	325	0	0	0	0	0	0

2022 Institution Disclosure Statement - Table 1-1
Loans by County
Small Business Loans - Originations
Institution: COMERICA BANK

Respondent ID: 0000060143
Agency: FRS - 2
State: TEXAS (48)

Area Income Characteristics	Loan Amount at Origination <=$100,000		Loan Amount at Origination >$100,000 But <=$250,000		Loan Amount at Origination >$250,000		Loans to Businesses with Gross Annual Revenues <= $1 Million		Memo Item: Loans by Affiliates	
	Num of Loans	Amount (000s)	Num of Loans	Amount (000s)	Num of Loans	Amount (000s)	Num of Loans	Amount (000s)	Num of Loans	Amount (000s)
GUADALUPE COUNTY (187), TX										
MSA 41700										
Outside Assessment Area										
Low Income	0	0	0	0	0	0	0	0	0	0
Moderate Income	1	100	0	0	0	0	0	0	0	0
Middle Income	1	100	1	200	1	750	1	200	0	0
Upper Income	0	0	0	0	0	0	0	0	0	0
Income Not Known	0	0	0	0	0	0	0	0	0	0
Tract Not Known	0	0	0	0	0	0	0	0	0	0
County Total	2	200	1	200	1	750	1	200	0	0
HARRIS COUNTY (201), TX										
MSA 26420										
Inside AA 0010										
Median Family Income < 10%	0	0	0	0	0	0	0	0	0	0
Median Family Income 10-20%	0	0	0	0	0	0	0	0	0	0
Median Family Income 20-30%	3	165	0	0	0	0	3	165	0	0
Median Family Income 30-40%	10	389	6	1,079	7	2,715	7	742	0	0
Median Family Income 40-50%	18	1,235	16	3,450	18	9,519	17	3,498	0	0
Median Family Income 50-60%	17	937	19	3,266	26	12,561	20	5,955	0	0
Median Family Income 60-70%	22	1,517	14	2,858	16	9,605	16	2,696	0	0
Median Family Income 70-80%	10	552	12	2,235	18	9,177	8	1,586	0	0
Median Family Income 80-90%	16	1,011	8	1,648	9	4,734	12	2,885	0	0
Median Family Income 90-100%	15	1,044	4	700	10	6,400	6	601	0	0
Median Family Income 100-110%	19	1,145	5	955	5	2,384	11	1,485	0	0
Median Family Income 110-120%	8	425	1	250	2	602	5	502	0	0
Median Family Income >= 120%	75	4,237	27	5,296	44	25,640	55	9,666	0	0
Median Family Income Not Known	5	285	2	400	2	600	3	405	0	0
Tract Not Known	0	0	0	0	0	0	0	0	0	0
County Total	218	12,942	114	22,137	157	83,937	163	30,186	0	0

2022 Institution Disclosure Statement - Table 1-1
Loans by County
Small Business Loans - Originations
Institution: COMERICA BANK

Respondent ID: 0000060143
Agency: FRS - 2
State: TEXAS (48)

Area Income Characteristics	Loan Amount at Origination <=$100,000		Loan Amount at Origination >$100,000 But <=$250,000		Loan Amount at Origination >$250,000		Loans to Businesses with Gross Annual Revenues <= $1 Million		Memo Item: Loans by Affiliates	
	Num of Loans	Amount (000s)	Num of Loans	Amount (000s)	Num of Loans	Amount (000s)	Num of Loans	Amount (000s)	Num of Loans	Amount (000s)
HAYS COUNTY (209), TX										
MSA 12420										
Outside Assessment Area										
Low Income	0	0	0	0	0	0	0	0	0	0
Moderate Income	0	0	0	0	0	0	0	0	0	0
Middle Income	0	0	1	150	0	0	0	0	0	0
Upper Income	1	50	2	450	2	1,257	4	1,507	0	0
Income Not Known	0	0	0	0	0	0	0	0	0	0
Tract Not Known	0	0	0	0	0	0	0	0	0	0
County Total	1	50	3	600	2	1,257	4	1,507	0	0
HENDERSON COUNTY (213), TX										
MSA NA										
Outside Assessment Area										
Low Income	0	0	0	0	0	0	0	0	0	0
Moderate Income	0	0	0	0	0	0	0	0	0	0
Middle Income	0	0	0	0	1	1,000	1	1,000	0	0
Upper Income	0	0	0	0	0	0	0	0	0	0
Income Not Known	0	0	0	0	0	0	0	0	0	0
Tract Not Known	0	0	0	0	0	0	0	0	0	0
County Total	0	0	0	0	1	1,000	1	1,000	0	0
HOOD COUNTY (221), TX										
MSA NA										
Outside Assessment Area										
Low Income	0	0	0	0	0	0	0	0	0	0
Moderate Income	0	0	0	0	0	0	0	0	0	0
Middle Income	0	0	0	0	0	0	0	0	0	0
Upper Income	0	0	0	0	1	700	0	0	0	0
Income Not Known	0	0	0	0	0	0	0	0	0	0
Tract Not Known	0	0	0	0	0	0	0	0	0	0
County Total	0	0	0	0	1	700	0	0	0	0

2022 Institution Disclosure Statement - Table 1-1
Loans by County
Small Business Loans - Originations
Institution: COMERICA BANK

Respondent ID: 0000060143
Agency: FRS - 2
State: TEXAS (48)

Area Income Characteristics	Loan Amount at Origination <=$100,000		Loan Amount at Origination >$100,000 But <=$250,000		Loan Amount at Origination >$250,000		Loans to Businesses with Gross Annual Revenues <= $1 Million		Memo Item: Loans by Affiliates	
	Num of Loans	Amount (000s)	Num of Loans	Amount (000s)	Num of Loans	Amount (000s)	Num of Loans	Amount (000s)	Num of Loans	Amount (000s)
HOPKINS COUNTY (223), TX										
MSA NA										
Outside Assessment Area										
Low Income	0	0	0	0	0	0	0	0	0	0
Moderate Income	0	0	0	0	0	0	0	0	0	0
Middle Income	0	0	0	0	2	840	1	340	0	0
Upper Income	0	0	0	0	0	0	0	0	0	0
Income Not Known	0	0	0	0	0	0	0	0	0	0
Tract Not Known	0	0	0	0	0	0	0	0	0	0
County Total	0	0	0	0	2	840	1	340	0	0
JEFFERSON COUNTY (245), TX										
MSA 13140										
Outside Assessment Area										
Low Income	0	0	0	0	0	0	0	0	0	0
Moderate Income	0	0	0	0	0	0	0	0	0	0
Middle Income	0	0	0	0	0	0	0	0	0	0
Upper Income	0	0	0	0	1	830	1	830	0	0
Income Not Known	0	0	0	0	0	0	0	0	0	0
Tract Not Known	0	0	0	0	0	0	0	0	0	0
County Total	0	0	0	0	1	830	1	830	0	0
JOHNSON COUNTY (251), TX										
MSA 23104										
Outside Assessment Area										
Low Income	0	0	0	0	0	0	0	0	0	0
Moderate Income	1	100	1	250	5	2,345	1	645	0	0
Middle Income	0	0	0	0	0	0	0	0	0	0
Upper Income	0	0	0	0	0	0	0	0	0	0
Income Not Known	0	0	0	0	0	0	0	0	0	0
Tract Not Known	0	0	0	0	0	0	0	0	0	0
County Total	1	100	1	250	5	2,345	1	645	0	0

2022 Institution Disclosure Statement - Table 1-1
Loans by County
Small Business Loans - Originations
Institution: COMERICA BANK

Respondent ID: 0000060143
Agency: FRS - 2
State: TEXAS (48)

Area Income Characteristics	Loan Amount at Origination <=$100,000		Loan Amount at Origination >$100,000 But <=$250,000		Loan Amount at Origination >$250,000		Loans to Businesses with Gross Annual Revenues <= $1 Million		Memo Item: Loans by Affiliates	
	Num of Loans	Amount (000s)	Num of Loans	Amount (000s)	Num of Loans	Amount (000s)	Num of Loans	Amount (000s)	Num of Loans	Amount (000s)
KAUFMAN COUNTY (257), TX										
MSA 19124										
Outside Assessment Area										
Low Income	1	100	0	0	0	0	0	0	0	0
Moderate Income	0	0	0	0	0	0	0	0	0	0
Middle Income	1	50	0	0	0	0	1	50	0	0
Upper Income	0	0	0	0	0	0	0	0	0	0
Income Not Known	0	0	0	0	0	0	0	0	0	0
Tract Not Known	0	0	0	0	0	0	0	0	0	0
County Total	2	150	0	0	0	0	1	50	0	0
KENDALL COUNTY (259), TX										
MSA 41700										
Inside AA 0021										
Low Income	0	0	0	0	0	0	0	0	0	0
Moderate Income	0	0	0	0	0	0	0	0	0	0
Middle Income	0	0	0	0	0	0	0	0	0	0
Upper Income	1	100	1	250	1	800	2	900	0	0
Income Not Known	0	0	0	0	0	0	0	0	0	0
Tract Not Known	0	0	0	0	0	0	0	0	0	0
County Total	1	100	1	250	1	800	2	900	0	0
KERR COUNTY (265), TX										
MSA NA										
Inside AA 0003										
Low Income	0	0	0	0	0	0	0	0	0	0
Moderate Income	2	105	2	460	0	0	1	210	0	0
Middle Income	2	80	0	0	2	651	2	281	0	0
Upper Income	2	186	2	265	1	280	3	525	0	0
Income Not Known	0	0	0	0	0	0	0	0	0	0
Tract Not Known	0	0	0	0	0	0	0	0	0	0
County Total	6	371	4	725	3	931	6	1,016	0	0

2022 Institution Disclosure Statement - Table 1-1
Loans by County
Small Business Loans - Originations
Institution: COMERICA BANK

Respondent ID: 0000060143
Agency: FRS - 2
State: TEXAS (48)

Area Income Characteristics	Loan Amount at Origination <=$100,000		Loan Amount at Origination >$100,000 But <=$250,000		Loan Amount at Origination >$250,000		Loans to Businesses with Gross Annual Revenues <= $1 Million		Memo Item: Loans by Affiliates	
	Num of Loans	Amount (000s)	Num of Loans	Amount (000s)	Num of Loans	Amount (000s)	Num of Loans	Amount (000s)	Num of Loans	Amount (000s)
KLEBERG COUNTY (273), TX										
MSA NA										
Outside Assessment Area										
Low Income	0	0	0	0	0	0	0	0	0	0
Moderate Income	0	0	0	0	0	0	0	0	0	0
Middle Income	0	0	0	0	0	0	0	0	0	0
Upper Income	0	0	0	0	1	350	0	0	0	0
Income Not Known	0	0	0	0	0	0	0	0	0	0
Tract Not Known	0	0	0	0	0	0	0	0	0	0
County Total	0	0	0	0	1	350	0	0	0	0
LAMAR COUNTY (277), TX										
MSA NA										
Outside Assessment Area										
Low Income	0	0	0	0	0	0	0	0	0	0
Moderate Income	0	0	0	0	1	823	0	0	0	0
Middle Income	0	0	0	0	0	0	0	0	0	0
Upper Income	0	0	1	200	1	300	0	0	0	0
Income Not Known	0	0	0	0	0	0	0	0	0	0
Tract Not Known	0	0	0	0	0	0	0	0	0	0
County Total	0	0	1	200	2	1,123	0	0	0	0
LIBERTY COUNTY (291), TX										
MSA 26420										
Outside Assessment Area										
Low Income	0	0	0	0	0	0	0	0	0	0
Moderate Income	0	0	0	0	0	0	0	0	0	0
Middle Income	1	100	1	181	1	500	1	181	0	0
Upper Income	0	0	0	0	0	0	0	0	0	0
Income Not Known	0	0	0	0	0	0	0	0	0	0
Tract Not Known	0	0	0	0	0	0	0	0	0	0
County Total	1	100	1	181	1	500	1	181	0	0

2022 Institution Disclosure Statement - Table 1-1
Loans by County
Small Business Loans - Originations
Institution: COMERICA BANK

Respondent ID: 0000060143
Agency: FRS - 2
State: TEXAS (48)

Area Income Characteristics	Loan Amount at Origination <=$100,000		Loan Amount at Origination >$100,000 But <=$250,000		Loan Amount at Origination >$250,000		Loans to Businesses with Gross Annual Revenues <= $1 Million		Memo Item: Loans by Affiliates	
	Num of Loans	Amount (000s)	Num of Loans	Amount (000s)	Num of Loans	Amount (000s)	Num of Loans	Amount (000s)	Num of Loans	Amount (000s)
MCLENNAN COUNTY (309), TX										
MSA 47380										
Outside Assessment Area										
Low Income	1	50	0	0	0	0	0	0	0	0
Moderate Income	0	0	0	0	2	1,400	0	0	0	0
Middle Income	0	0	0	0	0	0	0	0	0	0
Upper Income	0	0	1	150	3	1,300	0	0	0	0
Income Not Known	0	0	0	0	0	0	0	0	0	0
Tract Not Known	0	0	0	0	0	0	0	0	0	0
County Total	1	50	1	150	5	2,700	0	0	0	0
MAVERICK COUNTY (323), TX										
MSA NA										
Outside Assessment Area										
Low Income	0	0	0	0	0	0	0	0	0	0
Moderate Income	1	75	0	0	1	600	0	0	0	0
Middle Income	0	0	0	0	0	0	0	0	0	0
Upper Income	0	0	0	0	0	0	0	0	0	0
Income Not Known	0	0	0	0	0	0	0	0	0	0
Tract Not Known	0	0	0	0	0	0	0	0	0	0
County Total	1	75	0	0	1	600	0	0	0	0
MEDINA COUNTY (325), TX										
MSA 41700										
Outside Assessment Area										
Low Income	0	0	0	0	0	0	0	0	0	0
Moderate Income	1	50	0	0	0	0	0	0	0	0
Middle Income	0	0	0	0	0	0	0	0	0	0
Upper Income	0	0	0	0	0	0	0	0	0	0
Income Not Known	0	0	0	0	0	0	0	0	0	0
Tract Not Known	0	0	0	0	0	0	0	0	0	0
County Total	1	50	0	0	0	0	0	0	0	0

2022 Institution Disclosure Statement - Table 1-1
Loans by County
Small Business Loans - Originations
Institution: COMERICA BANK

Respondent ID: 0000060143
Agency: FRS - 2
State: TEXAS (48)

Area Income Characteristics	Loan Amount at Origination <=$100,000		Loan Amount at Origination >$100,000 But <=$250,000		Loan Amount at Origination >$250,000		Loans to Businesses with Gross Annual Revenues <= $1 Million		Memo Item: Loans by Affiliates	
	Num of Loans	Amount (000s)	Num of Loans	Amount (000s)	Num of Loans	Amount (000s)	Num of Loans	Amount (000s)	Num of Loans	Amount (000s)
MIDLAND COUNTY (329), TX										
MSA 33260										
Outside Assessment Area										
Low Income	0	0	0	0	0	0	0	0	0	0
Moderate Income	1	60	0	0	0	0	0	0	0	0
Middle Income	0	0	0	0	0	0	0	0	0	0
Upper Income	0	0	1	250	1	500	0	0	0	0
Income Not Known	0	0	0	0	0	0	0	0	0	0
Tract Not Known	0	0	0	0	0	0	0	0	0	0
County Total	1	60	1	250	1	500	0	0	0	0
MONTGOMERY COUNTY (339), TX										
MSA 26420										
Inside AA 0010										
Median Family Income < 10%	0	0	0	0	0	0	0	0	0	0
Median Family Income 10-20%	0	0	0	0	0	0	0	0	0	0
Median Family Income 20-30%	0	0	0	0	0	0	0	0	0	0
Median Family Income 30-40%	0	0	0	0	0	0	0	0	0	0
Median Family Income 40-50%	0	0	0	0	2	1,800	0	0	0	0
Median Family Income 50-60%	2	100	0	0	1	665	0	0	0	0
Median Family Income 60-70%	1	25	0	0	2	1,300	1	25	0	0
Median Family Income 70-80%	1	75	0	0	2	900	2	475	0	0
Median Family Income 80-90%	2	100	0	0	0	0	1	50	0	0
Median Family Income 90-100%	1	100	1	200	0	0	2	300	0	0
Median Family Income 100-110%	1	50	0	0	0	0	0	0	0	0
Median Family Income 110-120%	0	0	1	250	0	0	1	250	0	0
Median Family Income >= 120%	8	614	5	1,025	8	4,274	7	1,899	0	0
Median Family Income Not Known	0	0	0	0	0	0	0	0	0	0
Tract Not Known	0	0	0	0	0	0	0	0	0	0
County Total	16	1,064	7	1,475	15	8,939	14	2,999	0	0

2022 Institution Disclosure Statement - Table 1-1
Loans by County
Small Business Loans - Originations
Institution: COMERICA BANK

Respondent ID: 0000060143
Agency: FRS - 2
State: TEXAS (48)

Area Income Characteristics	Loan Amount at Origination <=$100,000		Loan Amount at Origination >$100,000 But <=$250,000		Loan Amount at Origination >$250,000		Loans to Businesses with Gross Annual Revenues <= $1 Million		Memo Item: Loans by Affiliates	
	Num of Loans	Amount (000s)	Num of Loans	Amount (000s)	Num of Loans	Amount (000s)	Num of Loans	Amount (000s)	Num of Loans	Amount (000s)
NAVARRO COUNTY (349), TX										
MSA NA										
Outside Assessment Area										
Low Income	0	0	0	0	0	0	0	0	0	0
Moderate Income	0	0	0	0	0	0	0	0	0	0
Middle Income	0	0	0	0	2	1,000	0	0	0	0
Upper Income	0	0	0	0	0	0	0	0	0	0
Income Not Known	0	0	0	0	0	0	0	0	0	0
Tract Not Known	0	0	0	0	0	0	0	0	0	0
County Total	0	0	0	0	2	1,000	0	0	0	0
NUECES COUNTY (355), TX										
MSA 18580										
Outside Assessment Area										
Low Income	0	0	0	0	0	0	0	0	0	0
Moderate Income	0	0	0	0	0	0	0	0	0	0
Middle Income	0	0	0	0	2	1,051	0	0	0	0
Upper Income	0	0	0	0	0	0	0	0	0	0
Income Not Known	0	0	0	0	0	0	0	0	0	0
Tract Not Known	0	0	0	0	0	0	0	0	0	0
County Total	0	0	0	0	2	1,051	0	0	0	0
PARKER COUNTY (367), TX										
MSA 23104										
Outside Assessment Area										
Low Income	0	0	0	0	0	0	0	0	0	0
Moderate Income	0	0	0	0	0	0	0	0	0	0
Middle Income	0	0	0	0	0	0	0	0	0	0
Upper Income	2	200	0	0	0	0	0	0	0	0
Income Not Known	0	0	0	0	0	0	0	0	0	0
Tract Not Known	0	0	0	0	0	0	0	0	0	0
County Total	2	200	0	0	0	0	0	0	0	0

2022 Institution Disclosure Statement - Table 1-1
Loans by County
Small Business Loans - Originations
Institution: COMERICA BANK

Respondent ID: 0000060143
Agency: FRS - 2
State: TEXAS (48)

Area Income Characteristics	Loan Amount at Origination <=$100,000		Loan Amount at Origination >$100,000 But <=$250,000		Loan Amount at Origination >$250,000		Loans to Businesses with Gross Annual Revenues <= $1 Million		Memo Item: Loans by Affiliates	
	Num of Loans	Amount (000s)	Num of Loans	Amount (000s)	Num of Loans	Amount (000s)	Num of Loans	Amount (000s)	Num of Loans	Amount (000s)
ROCKWALL COUNTY (397), TX										
MSA 19124										
Inside AA 0005										
Low Income	0	0	0	0	0	0	0	0	0	0
Moderate Income	0	0	0	0	0	0	0	0	0	0
Middle Income	0	0	1	200	0	0	0	0	0	0
Upper Income	0	0	3	586	2	1,000	0	0	0	0
Income Not Known	0	0	0	0	0	0	0	0	0	0
Tract Not Known	0	0	0	0	0	0	0	0	0	0
County Total	0	0	4	786	2	1,000	0	0	0	0
RUSK COUNTY (401), TX										
MSA 30980										
Outside Assessment Area										
Low Income	0	0	0	0	0	0	0	0	0	0
Moderate Income	0	0	1	125	0	0	0	0	0	0
Middle Income	0	0	0	0	0	0	0	0	0	0
Upper Income	0	0	0	0	0	0	0	0	0	0
Income Not Known	0	0	0	0	0	0	0	0	0	0
Tract Not Known	0	0	0	0	0	0	0	0	0	0
County Total	0	0	1	125	0	0	0	0	0	0
SMITH COUNTY (423), TX										
MSA 46340										
Outside Assessment Area										
Low Income	0	0	0	0	0	0	0	0	0	0
Moderate Income	0	0	0	0	0	0	0	0	0	0
Middle Income	1	100	0	0	0	0	1	100	0	0
Upper Income	0	0	0	0	0	0	0	0	0	0
Income Not Known	0	0	0	0	0	0	0	0	0	0
Tract Not Known	0	0	0	0	0	0	0	0	0	0
County Total	1	100	0	0	0	0	1	100	0	0

2022 Institution Disclosure Statement - Table 1-1
Loans by County
Small Business Loans - Originations
Institution: COMERICA BANK

Respondent ID: 0000060143
Agency: FRS - 2
State: TEXAS (48)

Area Income Characteristics	Loan Amount at Origination <=$100,000		Loan Amount at Origination >$100,000 But <=$250,000		Loan Amount at Origination >$250,000		Loans to Businesses with Gross Annual Revenues <= $1 Million		Memo Item: Loans by Affiliates	
	Num of Loans	Amount (000s)	Num of Loans	Amount (000s)	Num of Loans	Amount (000s)	Num of Loans	Amount (000s)	Num of Loans	Amount (000s)
TARRANT COUNTY (439), TX										
MSA 23104										
Inside AA 0005										
Median Family Income < 10%	0	0	0	0	0	0	0	0	0	0
Median Family Income 10-20%	0	0	0	0	0	0	0	0	0	0
Median Family Income 20-30%	0	0	0	0	0	0	0	0	0	0
Median Family Income 30-40%	0	0	0	0	0	0	0	0	0	0
Median Family Income 40-50%	3	300	1	200	2	1,075	2	775	0	0
Median Family Income 50-60%	4	350	2	400	4	2,025	1	100	0	0
Median Family Income 60-70%	5	352	3	580	4	1,930	2	280	0	0
Median Family Income 70-80%	5	325	5	1,025	9	3,589	6	1,548	0	0
Median Family Income 80-90%	3	205	1	200	5	2,950	3	505	0	0
Median Family Income 90-100%	1	18	5	932	3	1,700	2	168	0	0
Median Family Income 100-110%	1	45	5	960	4	1,675	5	1,035	0	0
Median Family Income 110-120%	3	174	0	0	1	400	3	174	0	0
Median Family Income >= 120%	13	880	11	2,285	12	7,145	10	2,470	0	0
Median Family Income Not Known	0	0	1	115	1	500	0	0	0	0
Tract Not Known	0	0	0	0	0	0	0	0	0	0
County Total	38	2,649	34	6,697	45	22,989	34	7,055	0	0
TITUS COUNTY (449), TX										
MSA NA										
Outside Assessment Area										
Low Income	0	0	0	0	0	0	0	0	0	0
Moderate Income	0	0	0	0	0	0	0	0	0	0
Middle Income	1	100	0	0	0	0	0	0	0	0
Upper Income	0	0	0	0	0	0	0	0	0	0
Income Not Known	0	0	0	0	0	0	0	0	0	0
Tract Not Known	0	0	0	0	0	0	0	0	0	0
County Total	1	100	0	0	0	0	0	0	0	0

2022 Institution Disclosure Statement - Table 1-1
Loans by County
Small Business Loans - Originations
Institution: COMERICA BANK

Respondent ID: 0000060143
Agency: FRS - 2
State: TEXAS (48)

Area Income Characteristics	Loan Amount at Origination <=$100,000		Loan Amount at Origination >$100,000 But <=$250,000		Loan Amount at Origination >$250,000		Loans to Businesses with Gross Annual Revenues <= $1 Million		Memo Item: Loans by Affiliates	
	Num of Loans	Amount (000s)	Num of Loans	Amount (000s)	Num of Loans	Amount (000s)	Num of Loans	Amount (000s)	Num of Loans	Amount (000s)
TRAVIS COUNTY (453), TX										
MSA 12420										
Inside AA 0002										
Median Family Income < 10%	0	0	0	0	0	0	0	0	0	0
Median Family Income 10-20%	0	0	0	0	0	0	0	0	0	0
Median Family Income 20-30%	0	0	1	225	0	0	0	0	0	0
Median Family Income 30-40%	2	175	2	450	0	0	0	0	0	0
Median Family Income 40-50%	0	0	1	200	0	0	0	0	0	0
Median Family Income 50-60%	6	395	1	200	6	4,589	2	414	0	0
Median Family Income 60-70%	5	310	3	487	0	0	3	222	0	0
Median Family Income 70-80%	1	100	0	0	4	2,125	0	0	0	0
Median Family Income 80-90%	1	95	0	0	1	500	1	95	0	0
Median Family Income 90-100%	5	236	2	400	5	2,663	4	261	0	0
Median Family Income 100-110%	1	50	2	375	2	1,000	2	225	0	0
Median Family Income 110-120%	4	280	0	0	4	3,300	1	5	0	0
Median Family Income >= 120%	41	2,091	15	2,959	15	7,336	14	1,468	0	0
Median Family Income Not Known	7	310	1	250	4	2,066	3	691	0	0
Tract Not Known	0	0	0	0	0	0	0	0	0	0
County Total	73	4,042	28	5,546	41	23,579	30	3,381	0	0
WALLER COUNTY (473), TX										
MSA 26420										
Outside Assessment Area										
Low Income	0	0	0	0	0	0	0	0	0	0
Moderate Income	0	0	1	200	0	0	0	0	0	0
Middle Income	0	0	1	250	1	750	0	0	0	0
Upper Income	1	100	0	0	1	400	0	0	0	0
Income Not Known	0	0	0	0	0	0	0	0	0	0
Tract Not Known	0	0	0	0	0	0	0	0	0	0
County Total	1	100	2	450	2	1,150	0	0	0	0

2022 Institution Disclosure Statement - Table 1-1
Loans by County
Small Business Loans - Originations
Institution: COMERICA BANK

Respondent ID: 0000060143
Agency: FRS - 2
State: TEXAS (48)

Area Income Characteristics	Loan Amount at Origination <=$100,000		Loan Amount at Origination >$100,000 But <=$250,000		Loan Amount at Origination >$250,000		Loans to Businesses with Gross Annual Revenues <= $1 Million		Memo Item: Loans by Affiliates	
	Num of Loans	Amount (000s)	Num of Loans	Amount (000s)	Num of Loans	Amount (000s)	Num of Loans	Amount (000s)	Num of Loans	Amount (000s)
WHARTON COUNTY (481), TX										
MSA NA										
Outside Assessment Area										
Low Income	1	100	0	0	1	527	1	527	0	0
Moderate Income	0	0	1	245	0	0	0	0	0	0
Middle Income	1	10	0	0	0	0	0	0	0	0
Upper Income	0	0	0	0	0	0	0	0	0	0
Income Not Known	0	0	0	0	0	0	0	0	0	0
Tract Not Known	0	0	0	0	0	0	0	0	0	0
County Total	2	110	1	245	1	527	1	527	0	0
WILLIAMSON COUNTY (491), TX										
MSA 12420										
Inside AA 0002										
Median Family Income < 10%	0	0	0	0	0	0	0	0	0	0
Median Family Income 10-20%	0	0	0	0	0	0	0	0	0	0
Median Family Income 20-30%	0	0	0	0	0	0	0	0	0	0
Median Family Income 30-40%	0	0	0	0	0	0	0	0	0	0
Median Family Income 40-50%	1	100	0	0	0	0	0	0	0	0
Median Family Income 50-60%	1	100	1	250	3	1,850	0	0	0	0
Median Family Income 60-70%	5	380	2	350	2	650	4	780	0	0
Median Family Income 70-80%	1	100	0	0	1	280	1	100	0	0
Median Family Income 80-90%	4	155	1	150	2	750	3	115	0	0
Median Family Income 90-100%	0	0	0	0	0	0	0	0	0	0
Median Family Income 100-110%	0	0	1	150	0	0	0	0	0	0
Median Family Income 110-120%	0	0	0	0	0	0	0	0	0	0
Median Family Income >= 120%	2	200	1	175	0	0	2	200	0	0
Median Family Income Not Known	0	0	0	0	0	0	0	0	0	0
Tract Not Known	0	0	0	0	0	0	0	0	0	0
County Total	14	1,035	6	1,075	8	3,530	10	1,195	0	0
TOTAL INSIDE AA IN STATE	638	39,281	390	76,926	541	297,564	472	90,527	0	0
TOTAL OUTSIDE AA IN STATE	30	2,264	23	4,561	46	24,615	21	7,049	0	0
STATE TOTAL	668	41,545	413	81,487	587	322,179	493	97,576	0	0

2022 Institution Disclosure Statement - Table 1-2
Loans by County
Small Business Loans - Purchases
Institution: COMERICA BANK

Respondent ID: 0000060143
Agency: FRS - 2
State: TEXAS (48)

Area Income Characteristics	Loan Amount at Origination <=$100,000		Loan Amount at Origination >$100,000 But <=$250,000		Loan Amount at Origination >$250,000		Loans to Businesses with Gross Annual Revenues <= $1 Million		Memo Item: Loans by Affiliates	
	Num of Loans	Amount (000s)	Num of Loans	Amount (000s)	Num of Loans	Amount (000s)	Num of Loans	Amount (000s)	Num of Loans	Amount (000s)
BEXAR COUNTY (029), TX										
MSA 41700										
Inside AA 0021										
Median Family Income < 10%	0	0	0	0	0	0	0	0	0	0
Median Family Income 10-20%	0	0	0	0	0	0	0	0	0	0
Median Family Income 20-30%	0	0	0	0	0	0	0	0	0	0
Median Family Income 30-40%	0	0	0	0	0	0	0	0	0	0
Median Family Income 40-50%	0	0	0	0	0	0	0	0	0	0
Median Family Income 50-60%	1	16	0	0	0	0	0	0	0	0
Median Family Income 60-70%	0	0	0	0	0	0	0	0	0	0
Median Family Income 70-80%	2	21	0	0	0	0	2	21	0	0
Median Family Income 80-90%	1	16	0	0	0	0	1	16	0	0
Median Family Income 90-100%	0	0	0	0	0	0	0	0	0	0
Median Family Income 100-110%	1	6	0	0	0	0	1	6	0	0
Median Family Income 110-120%	0	0	0	0	0	0	0	0	0	0
Median Family Income >= 120%	2	63	0	0	0	0	1	21	0	0
Median Family Income Not Known	0	0	0	0	0	0	0	0	0	0
Tract Not Known	0	0	0	0	0	0	0	0	0	0
County Total	7	122	0	0	0	0	5	64	0	0
BRAZORIA COUNTY (039), TX										
MSA 26420										
Inside AA 0010										
Low Income	0	0	0	0	0	0	0	0	0	0
Moderate Income	0	0	0	0	0	0	0	0	0	0
Middle Income	1	22	0	0	0	0	1	22	0	0
Upper Income	0	0	0	0	0	0	0	0	0	0
Income Not Known	0	0	0	0	0	0	0	0	0	0
Tract Not Known	0	0	0	0	0	0	0	0	0	0
County Total	1	22	0	0	0	0	1	22	0	0

2022 Institution Disclosure Statement - Table 1-2
Loans by County
Small Business Loans - Purchases
Institution: COMERICA BANK

Respondent ID: 0000060143
Agency: FRS - 2
State: TEXAS (48)

Area Income Characteristics	Loan Amount at Origination <=$100,000		Loan Amount at Origination >$100,000 But <=$250,000		Loan Amount at Origination >$250,000		Loans to Businesses with Gross Annual Revenues <= $1 Million		Memo Item: Loans by Affiliates	
	Num of Loans	Amount (000s)	Num of Loans	Amount (000s)	Num of Loans	Amount (000s)	Num of Loans	Amount (000s)	Num of Loans	Amount (000s)
DALLAS COUNTY (113), TX										
MSA 19124										
Inside AA 0005										
Median Family Income < 10%	0	0	0	0	0	0	0	0	0	0
Median Family Income 10-20%	0	0	0	0	0	0	0	0	0	0
Median Family Income 20-30%	0	0	0	0	0	0	0	0	0	0
Median Family Income 30-40%	1	6	0	0	0	0	1	6	0	0
Median Family Income 40-50%	0	0	0	0	0	0	0	0	0	0
Median Family Income 50-60%	0	0	0	0	0	0	0	0	0	0
Median Family Income 60-70%	2	27	0	0	0	0	2	27	0	0
Median Family Income 70-80%	0	0	0	0	0	0	0	0	0	0
Median Family Income 80-90%	0	0	0	0	0	0	0	0	0	0
Median Family Income 90-100%	0	0	0	0	0	0	0	0	0	0
Median Family Income 100-110%	2	12	0	0	0	0	2	12	0	0
Median Family Income 110-120%	1	32	0	0	0	0	0	0	0	0
Median Family Income >= 120%	2	22	0	0	0	0	2	22	0	0
Median Family Income Not Known	0	0	0	0	0	0	0	0	0	0
Tract Not Known	0	0	0	0	0	0	0	0	0	0
County Total	8	99	0	0	0	0	7	67	0	0

2022 Institution Disclosure Statement - Table 1-2
Loans by County
Small Business Loans - Purchases
Institution: COMERICA BANK

Respondent ID: 0000060143
Agency: FRS - 2
State: TEXAS (48)

Area Income Characteristics	Loan Amount at Origination <=$100,000		Loan Amount at Origination >$100,000 But <=$250,000		Loan Amount at Origination >$250,000		Loans to Businesses with Gross Annual Revenues <= $1 Million		Memo Item: Loans by Affiliates	
	Num of Loans	Amount (000s)	Num of Loans	Amount (000s)	Num of Loans	Amount (000s)	Num of Loans	Amount (000s)	Num of Loans	Amount (000s)
DENTON COUNTY (121), TX										
MSA 19124										
Inside AA 0005										
Median Family Income < 10%	0	0	0	0	0	0	0	0	0	0
Median Family Income 10-20%	0	0	0	0	0	0	0	0	0	0
Median Family Income 20-30%	0	0	0	0	0	0	0	0	0	0
Median Family Income 30-40%	0	0	0	0	0	0	0	0	0	0
Median Family Income 40-50%	0	0	0	0	0	0	0	0	0	0
Median Family Income 50-60%	0	0	0	0	0	0	0	0	0	0
Median Family Income 60-70%	1	12	0	0	0	0	1	12	0	0
Median Family Income 70-80%	0	0	0	0	0	0	0	0	0	0
Median Family Income 80-90%	1	11	0	0	0	0	0	0	0	0
Median Family Income 90-100%	0	0	0	0	0	0	0	0	0	0
Median Family Income 100-110%	0	0	0	0	0	0	0	0	0	0
Median Family Income 110-120%	0	0	0	0	0	0	0	0	0	0
Median Family Income >= 120%	2	21	0	0	0	0	2	21	0	0
Median Family Income Not Known	0	0	0	0	0	0	0	0	0	0
Tract Not Known	0	0	0	0	0	0	0	0	0	0
County Total	4	44	0	0	0	0	3	33	0	0
ELLIS COUNTY (139), TX										
MSA 19124										
Inside AA 0005										
Low Income	0	0	0	0	0	0	0	0	0	0
Moderate Income	0	0	0	0	0	0	0	0	0	0
Middle Income	1	11	0	0	0	0	1	11	0	0
Upper Income	0	0	0	0	0	0	0	0	0	0
Income Not Known	0	0	0	0	0	0	0	0	0	0
Tract Not Known	0	0	0	0	0	0	0	0	0	0
County Total	1	11	0	0	0	0	1	11	0	0

2022 Institution Disclosure Statement - Table 1-2
Loans by County
Small Business Loans - Purchases
Institution: COMERICA BANK

Respondent ID: 0000060143
Agency: FRS - 2
State: TEXAS (48)

Area Income Characteristics	Loan Amount at Origination <=$100,000		Loan Amount at Origination >$100,000 But <=$250,000		Loan Amount at Origination >$250,000		Loans to Businesses with Gross Annual Revenues <= $1 Million		Memo Item: Loans by Affiliates	
	Num of Loans	Amount (000s)	Num of Loans	Amount (000s)	Num of Loans	Amount (000s)	Num of Loans	Amount (000s)	Num of Loans	Amount (000s)
FORT BEND COUNTY (157), TX										
MSA 26420										
Inside AA 0010										
Median Family Income < 10%	0	0	0	0	0	0	0	0	0	0
Median Family Income 10-20%	0	0	0	0	0	0	0	0	0	0
Median Family Income 20-30%	0	0	0	0	0	0	0	0	0	0
Median Family Income 30-40%	0	0	0	0	0	0	0	0	0	0
Median Family Income 40-50%	0	0	0	0	0	0	0	0	0	0
Median Family Income 50-60%	0	0	0	0	0	0	0	0	0	0
Median Family Income 60-70%	0	0	0	0	0	0	0	0	0	0
Median Family Income 70-80%	0	0	0	0	0	0	0	0	0	0
Median Family Income 80-90%	0	0	0	0	0	0	0	0	0	0
Median Family Income 90-100%	0	0	0	0	0	0	0	0	0	0
Median Family Income 100-110%	1	5	0	0	0	0	1	5	0	0
Median Family Income 110-120%	0	0	0	0	0	0	0	0	0	0
Median Family Income >= 120%	2	35	0	0	0	0	2	35	0	0
Median Family Income Not Known	1	16	0	0	0	0	1	16	0	0
Tract Not Known	0	0	0	0	0	0	0	0	0	0
County Total	4	56	0	0	0	0	4	56	0	0
GALVESTON COUNTY (167), TX										
MSA 26420										
Inside AA 0010										
Low Income	0	0	0	0	0	0	0	0	0	0
Moderate Income	1	6	0	0	0	0	1	6	0	0
Middle Income	0	0	0	0	0	0	0	0	0	0
Upper Income	0	0	0	0	0	0	0	0	0	0
Income Not Known	0	0	0	0	0	0	0	0	0	0
Tract Not Known	0	0	0	0	0	0	0	0	0	0
County Total	1	6	0	0	0	0	1	6	0	0

2022 Institution Disclosure Statement - Table 1-2
Loans by County
Small Business Loans - Purchases
Institution: COMERICA BANK

Respondent ID: 0000060143
Agency: FRS - 2
State: TEXAS (48)

Area Income Characteristics	Loan Amount at Origination <=$100,000		Loan Amount at Origination >$100,000 But <=$250,000		Loan Amount at Origination >$250,000		Loans to Businesses with Gross Annual Revenues <= $1 Million		Memo Item: Loans by Affiliates	
	Num of Loans	Amount (000s)	Num of Loans	Amount (000s)	Num of Loans	Amount (000s)	Num of Loans	Amount (000s)	Num of Loans	Amount (000s)
HARRIS COUNTY (201), TX										
MSA 26420										
Inside AA 0010										
Median Family Income < 10%	0	0	0	0	0	0	0	0	0	0
Median Family Income 10-20%	0	0	0	0	0	0	0	0	0	0
Median Family Income 20-30%	1	16	0	0	0	0	0	0	0	0
Median Family Income 30-40%	1	6	0	0	0	0	1	6	0	0
Median Family Income 40-50%	5	69	0	0	0	0	4	53	0	0
Median Family Income 50-60%	2	32	0	0	0	0	1	16	0	0
Median Family Income 60-70%	1	16	0	0	0	0	1	16	0	0
Median Family Income 70-80%	4	107	0	0	0	0	4	107	0	0
Median Family Income 80-90%	5	73	0	0	0	0	4	57	0	0
Median Family Income 90-100%	6	55	0	0	0	0	5	39	0	0
Median Family Income 100-110%	5	78	0	0	0	0	5	78	0	0
Median Family Income 110-120%	1	32	0	0	0	0	0	0	0	0
Median Family Income >= 120%	26	408	0	0	0	0	21	317	0	0
Median Family Income Not Known	1	22	0	0	0	0	1	22	0	0
Tract Not Known	0	0	0	0	0	0	0	0	0	0
County Total	58	914	0	0	0	0	47	711	0	0

2022 Institution Disclosure Statement - Table 1-2
Loans by County
Small Business Loans - Purchases
Institution: COMERICA BANK

Respondent ID: 0000060143
Agency: FRS - 2
State: TEXAS (48)

Area Income Characteristics	Loan Amount at Origination <=$100,000		Loan Amount at Origination >$100,000 But <=$250,000		Loan Amount at Origination >$250,000		Loans to Businesses with Gross Annual Revenues <= $1 Million		Memo Item: Loans by Affiliates	
	Num of Loans	Amount (000s)	Num of Loans	Amount (000s)	Num of Loans	Amount (000s)	Num of Loans	Amount (000s)	Num of Loans	Amount (000s)
MONTGOMERY COUNTY (339), TX										
MSA 26420										
Inside AA 0010										
Median Family Income < 10%	0	0	0	0	0	0	0	0	0	0
Median Family Income 10-20%	0	0	0	0	0	0	0	0	0	0
Median Family Income 20-30%	0	0	0	0	0	0	0	0	0	0
Median Family Income 30-40%	0	0	0	0	0	0	0	0	0	0
Median Family Income 40-50%	0	0	0	0	0	0	0	0	0	0
Median Family Income 50-60%	0	0	0	0	0	0	0	0	0	0
Median Family Income 60-70%	2	43	0	0	0	0	2	43	0	0
Median Family Income 70-80%	0	0	0	0	0	0	0	0	0	0
Median Family Income 80-90%	0	0	0	0	0	0	0	0	0	0
Median Family Income 90-100%	0	0	0	0	0	0	0	0	0	0
Median Family Income 100-110%	2	37	0	0	0	0	2	37	0	0
Median Family Income 110-120%	0	0	0	0	0	0	0	0	0	0
Median Family Income >= 120%	3	35	0	0	0	0	3	35	0	0
Median Family Income Not Known	0	0	0	0	0	0	0	0	0	0
Tract Not Known	0	0	0	0	0	0	0	0	0	0
County Total	7	115	0	0	0	0	7	115	0	0

2022 Institution Disclosure Statement - Table 1-2
Loans by County
Small Business Loans - Purchases
Institution: COMERICA BANK

Respondent ID: 0000060143
Agency: FRS - 2
State: TEXAS (48)

Area Income Characteristics	Loan Amount at Origination <=$100,000		Loan Amount at Origination >$100,000 But <=$250,000		Loan Amount at Origination >$250,000		Loans to Businesses with Gross Annual Revenues <= $1 Million		Memo Item: Loans by Affiliates	
	Num of Loans	Amount (000s)	Num of Loans	Amount (000s)	Num of Loans	Amount (000s)	Num of Loans	Amount (000s)	Num of Loans	Amount (000s)
TARRANT COUNTY (439), TX										
MSA 23104										
Inside AA 0005										
Median Family Income < 10%	0	0	0	0	0	0	0	0	0	0
Median Family Income 10-20%	0	0	0	0	0	0	0	0	0	0
Median Family Income 20-30%	0	0	0	0	0	0	0	0	0	0
Median Family Income 30-40%	0	0	0	0	0	0	0	0	0	0
Median Family Income 40-50%	0	0	0	0	0	0	0	0	0	0
Median Family Income 50-60%	2	17	0	0	0	0	1	6	0	0
Median Family Income 60-70%	1	32	0	0	0	0	1	32	0	0
Median Family Income 70-80%	0	0	0	0	0	0	0	0	0	0
Median Family Income 80-90%	0	0	0	0	0	0	0	0	0	0
Median Family Income 90-100%	0	0	0	0	0	0	0	0	0	0
Median Family Income 100-110%	2	69	0	0	0	0	2	69	0	0
Median Family Income 110-120%	0	0	0	0	0	0	0	0	0	0
Median Family Income >= 120%	4	46	0	0	0	0	4	46	0	0
Median Family Income Not Known	0	0	0	0	0	0	0	0	0	0
Tract Not Known	0	0	0	0	0	0	0	0	0	0
County Total	9	164	0	0	0	0	8	153	0	0

2022 Institution Disclosure Statement - Table 1-2
Loans by County
Small Business Loans - Purchases
Institution: COMERICA BANK

Respondent ID: 0000060143
Agency: FRS - 2
State: TEXAS (48)

Area Income Characteristics	Loan Amount at Origination <=$100,000		Loan Amount at Origination >$100,000 But <=$250,000		Loan Amount at Origination >$250,000		Loans to Businesses with Gross Annual Revenues <= $1 Million		Memo Item: Loans by Affiliates	
	Num of Loans	Amount (000s)	Num of Loans	Amount (000s)	Num of Loans	Amount (000s)	Num of Loans	Amount (000s)	Num of Loans	Amount (000s)
TRAVIS COUNTY (453), TX										
MSA 12420										
Inside AA 0002										
Median Family Income < 10%	0	0	0	0	0	0	0	0	0	0
Median Family Income 10-20%	0	0	0	0	0	0	0	0	0	0
Median Family Income 20-30%	0	0	0	0	0	0	0	0	0	0
Median Family Income 30-40%	1	13	0	0	0	0	0	0	0	0
Median Family Income 40-50%	0	0	0	0	0	0	0	0	0	0
Median Family Income 50-60%	0	0	0	0	0	0	0	0	0	0
Median Family Income 60-70%	0	0	0	0	0	0	0	0	0	0
Median Family Income 70-80%	1	32	0	0	0	0	1	32	0	0
Median Family Income 80-90%	1	16	0	0	0	0	1	16	0	0
Median Family Income 90-100%	0	0	0	0	0	0	0	0	0	0
Median Family Income 100-110%	0	0	0	0	0	0	0	0	0	0
Median Family Income 110-120%	0	0	0	0	0	0	0	0	0	0
Median Family Income >= 120%	3	41	0	0	0	0	1	9	0	0
Median Family Income Not Known	0	0	0	0	0	0	0	0	0	0
Tract Not Known	0	0	0	0	0	0	0	0	0	0
County Total	6	102	0	0	0	0	3	57	0	0

2022 Institution Disclosure Statement - Table 1-2
Loans by County
Small Business Loans - Purchases
Institution: COMERICA BANK

Respondent ID: 0000060143
Agency: FRS - 2
State: TEXAS (48)

Area Income Characteristics	Loan Amount at Origination <=$100,000		Loan Amount at Origination >$100,000 But <=$250,000		Loan Amount at Origination >$250,000		Loans to Businesses with Gross Annual Revenues <= $1 Million		Memo Item: Loans by Affiliates	
	Num of Loans	Amount (000s)	Num of Loans	Amount (000s)	Num of Loans	Amount (000s)	Num of Loans	Amount (000s)	Num of Loans	Amount (000s)
WILLIAMSON COUNTY (491), TX										
MSA 12420										
Inside AA 0002										
Median Family Income < 10%	0	0	0	0	0	0	0	0	0	0
Median Family Income 10-20%	0	0	0	0	0	0	0	0	0	0
Median Family Income 20-30%	0	0	0	0	0	0	0	0	0	0
Median Family Income 30-40%	0	0	0	0	0	0	0	0	0	0
Median Family Income 40-50%	0	0	0	0	0	0	0	0	0	0
Median Family Income 50-60%	0	0	0	0	0	0	0	0	0	0
Median Family Income 60-70%	1	13	0	0	0	0	0	0	0	0
Median Family Income 70-80%	0	0	0	0	0	0	0	0	0	0
Median Family Income 80-90%	3	39	0	0	0	0	2	23	0	0
Median Family Income 90-100%	0	0	0	0	0	0	0	0	0	0
Median Family Income 100-110%	3	29	0	0	0	0	1	10	0	0
Median Family Income 110-120%	0	0	0	0	0	0	0	0	0	0
Median Family Income >= 120%	1	12	0	0	0	0	1	12	0	0
Median Family Income Not Known	0	0	0	0	0	0	0	0	0	0
Tract Not Known	0	0	0	0	0	0	0	0	0	0
County Total	8	93	0	0	0	0	4	45	0	0
TOTAL INSIDE AA IN STATE	114	1,748	0	0	0	0	91	1,340	0	0
TOTAL OUTSIDE AA IN STATE	0	0	0	0	0	0	0	0	0	0
STATE TOTAL	114	1,748	0	0	0	0	91	1,340	0	0

2022 Institution Disclosure Statement - Table 2-1
Loans by County
Small Farm Loans - Originations
Institution: COMERICA BANK

Respondent ID: 0000060143
Agency: FRS - 2
State: TEXAS (48)

Area Income Characteristics	Loan Amount at Origination <=$100,000		Loan Amount at Origination >$100,000 But <=$250,000		Loan Amount at Origination >$250,000		Loans to Farms with Gross Annual Revenues <= $1 Million		Memo Item: Loans by Affiliates	
	Num of Loans	Amount (000s)	Num of Loans	Amount (000s)	Num of Loans	Amount (000s)	Num of Loans	Amount (000s)	Num of Loans	Amount (000s)
KERR COUNTY (265), TX										
MSA NA										
Inside AA 0003										
Low Income	0	0	0	0	0	0	0	0	0	0
Moderate Income	0	0	0	0	0	0	0	0	0	0
Middle Income	1	45	0	0	0	0	1	45	0	0
Upper Income	0	0	0	0	0	0	0	0	0	0
Income Not Known	0	0	0	0	0	0	0	0	0	0
Tract Not Known	0	0	0	0	0	0	0	0	0	0
County Total	1	45	0	0	0	0	1	45	0	0
MCLENNAN COUNTY (309), TX										
MSA 47380										
Outside Assessment Area										
Low Income	0	0	0	0	0	0	0	0	0	0
Moderate Income	0	0	0	0	0	0	0	0	0	0
Middle Income	0	0	0	0	0	0	0	0	0	0
Upper Income	0	0	0	0	1	500	1	500	0	0
Income Not Known	0	0	0	0	0	0	0	0	0	0
Tract Not Known	0	0	0	0	0	0	0	0	0	0
County Total	0	0	0	0	1	500	1	500	0	0
TOTAL INSIDE AA IN STATE	1	45	0	0	0	0	1	45	0	0
TOTAL OUTSIDE AA IN STATE	0	0	0	0	1	500	1	500	0	0
STATE TOTAL	1	45	0	0	1	500	2	545	0	0

2022 Institution Disclosure Statement - Table 3
Assessment Area/Non-Assessment Area Activity
Small Business Loans
Institution: COMERICA BANK

Respondent ID: 0000060143
Agency: FRS - 2

ASSESSMENT AREA LOANS	Originations		Originations to Businesses with <= $1 million revenue		Purchases	
	Num of Loans	Amount (000s)	Num of Loans	Amount (000s)	Num of Loans	Amount (000s)
MI - WASHTENAW COUNTY (161) - MSA 11460	131	31,238	46	10,311	0	0
TX - TRAVIS COUNTY (453) - MSA 12420	142	33,167	30	3,381	6	102
TX - WILLIAMSON COUNTY (491) - MSA 12420	28	5,640	10	1,195	8	93
TX - KERR COUNTY (265) - MSA NA	13	2,027	6	1,016	0	0
MI - CALHOUN COUNTY (025) - MSA 12980	54	15,477	19	2,483	0	0
TX - COLLIN COUNTY (085) - MSA 19124	107	30,708	39	9,260	0	0
TX - DALLAS COUNTY (113) - MSA 19124	435	124,210	114	21,941	8	99
TX - DENTON COUNTY (121) - MSA 19124	48	12,427	11	1,440	4	44
TX - ELLIS COUNTY (139) - MSA 19124	5	1,057	3	707	1	11
TX - ROCKWALL COUNTY (397) - MSA 19124	6	1,786	0	0	0	0
TX - TARRANT COUNTY (439) - MSA 23104	117	32,335	34	7,055	9	164
MI - GENESEE COUNTY (049) - MSA 22420	26	7,397	3	437	0	0
FL - BROWARD COUNTY (011) - MSA 22744	26	9,236	8	2,886	13	180
FL - PALM BEACH COUNTY (099) - MSA 48424	46	13,186	20	6,900	4	56
MI - KENT COUNTY (081) - MSA 24340	132	40,688	30	4,836	0	0
MI - OTTAWA COUNTY (139) - MSA 24340	42	13,686	9	2,586	0	0
CA - LOS ANGELES COUNTY (037) - MSA 31084	343	99,394	89	17,908	47	851
CA - ORANGE COUNTY (059) - MSA 11244	143	41,190	32	5,880	16	310
TX - BRAZORIA COUNTY (039) - MSA 26420	14	3,237	6	1,137	1	22
TX - FORT BEND COUNTY (157) - MSA 26420	51	14,283	19	3,315	4	56
TX - GALVESTON COUNTY (167) - MSA 26420	9	1,668	3	88	1	6
TX - HARRIS COUNTY (201) - MSA 26420	489	119,016	163	30,186	58	914
TX - MONTGOMERY COUNTY (339) - MSA 26420	38	11,478	14	2,999	7	115

2022 Institution Disclosure Statement - Table 3
Assessment Area/Non-Assessment Area Activity
Small Business Loans
Institution: COMERICA BANK

Respondent ID: 0000060143
Agency: FRS - 2

ASSESSMENT AREA LOANS	Originations		Originations to Businesses with <= $1 million revenue		Purchases	
	Num of Loans	Amount (000s)	Num of Loans	Amount (000s)	Num of Loans	Amount (000s)
CA - RIVERSIDE COUNTY (065) - MSA 40140	13	3,642	1	170	43	2,067
CA - SAN BERNARDINO COUNTY (071) - MSA 40140	36	12,346	8	2,156	73	4,100
MI - JACKSON COUNTY (075) - MSA 27100	125	36,201	46	11,285	0	0
MI - KALAMAZOO COUNTY (077) - MSA 28020	51	13,659	15	2,362	0	0
MI - CLINTON COUNTY (037) - MSA 29620	9	1,696	6	571	0	0
MI - EATON COUNTY (045) - MSA 29620	12	4,330	3	598	0	0
MI - INGHAM COUNTY (065) - MSA 29620	49	8,385	20	1,747	0	0
MI - LENAWEE COUNTY (091) - MSA NA	15	3,656	6	1,571	0	0
MI - MIDLAND COUNTY (111) - MSA 33220	12	2,071	7	491	0	0
MI - MUSKEGON COUNTY (121) - MSA 34740	53	9,564	15	1,373	0	0
FL - COLLIER COUNTY (021) - MSA 34940	5	807	2	57	0	0
AZ - MARICOPA COUNTY (013) - MSA 38060	108	30,012	40	10,063	1	22
CA - MONTEREY COUNTY (053) - MSA 41500	15	4,653	6	1,413	2	116
TX - BEXAR COUNTY (029) - MSA 41700	64	19,582	18	5,907	7	122
TX - KENDALL COUNTY (259) - MSA 41700	3	1,150	2	900	0	0
CA - SAN DIEGO COUNTY (073) - MSA 41740	103	28,952	31	4,997	25	716
CA - ALAMEDA COUNTY (001) - MSA 36084	95	29,515	19	2,530	27	1,300
CA - CONTRA COSTA COUNTY (013) - MSA 36084	37	11,317	11	1,990	12	650
CA - SAN FRANCISCO COUNTY (075) - MSA 41884	42	14,877	6	2,510	3	56
CA - SAN MATEO COUNTY (081) - MSA 41884	43	8,594	10	1,380	3	173
CA - SANTA CLARA COUNTY (085) - MSA 41940	211	58,026	47	9,450	6	72
CA - SANTA CRUZ COUNTY (087) - MSA 42100	59	12,965	21	3,638	0	0
MI - LAPEER COUNTY (087) - MSA 47664	10	2,683	2	350	0	0

2022 Institution Disclosure Statement - Table 3
Assessment Area/Non-Assessment Area Activity
Small Business Loans
Institution: COMERICA BANK

Respondent ID: 0000060143
Agency: FRS - 2

ASSESSMENT AREA LOANS	Originations		Originations to Businesses with <= $1 million revenue		Purchases	
	Num of Loans	Amount (000s)	Num of Loans	Amount (000s)	Num of Loans	Amount (000s)
MI - LIVINGSTON COUNTY (093) - MSA 47664	42	10,156	13	2,045	0	0
MI - MACOMB COUNTY (099) - MSA 47664	420	120,797	132	20,465	0	0
MI - OAKLAND COUNTY (125) - MSA 47664	846	214,245	301	53,292	0	0
MI - WAYNE COUNTY (163) - MSA 19804	588	155,979	216	35,373	2	22
CA - VENTURA COUNTY (111) - MSA 37100	19	4,270	3	165	4	190

2022 Institution Disclosure Statement - Table 4

Assessment Area/Non-Assessment Area Activity

Small Farm Loans

Institution: COMERICA BANK

Respondent ID: 0000060143

Agency: FRS - 2

ASSESSMENT AREA LOANS	Originations		Originations to Farms with <= $1 million revenue		Purchases	
	Num of Loans	Amount (000s)	Num of Loans	Amount (000s)	Num of Loans	Amount (000s)
MI - WASHTENAW COUNTY (161) - MSA 11460	2	225	2	225	0	0
TX - KERR COUNTY (265) - MSA NA	1	45	1	45	0	0
MI - JACKSON COUNTY (075) - MSA 27100	3	610	3	610	0	0
MI - KALAMAZOO COUNTY (077) - MSA 28020	1	75	0	0	0	0
MI - LENAWEE COUNTY (091) - MSA NA	2	550	2	550	0	0
MI - MIDLAND COUNTY (111) - MSA 33220	1	50	1	50	0	0
MI - MUSKEGON COUNTY (121) - MSA 34740	1	100	0	0	0	0
AZ - MARICOPA COUNTY (013) - MSA 38060	1	90	0	0	0	0
CA - MONTEREY COUNTY (053) - MSA 41500	1	500	1	500	0	0
CA - SANTA CRUZ COUNTY (087) - MSA 42100	4	1,333	0	0	0	0

2022 Institution Disclosure Statement - Table 5
Community Development/Consortium-Third Party Activity
Institution: COMERICA BANK

Respondent ID: 0000060143
Agency: FRS - 2

			Memo Item: Loans by Affiliates	
	Num of Loans	**Amount (000s)**	**Num of Loans**	**Amount (000s)**
Community Development Loans				
Originated	455	2,023,438	0	0
Purchased	0	0	0	0
Total	455	2,023,438	0	0
Consortium/Third Party Loans (optional)				
Originated	4,191	2,106		
Purchased	0	0		
Total	4,191	2,106		

2022 Institution Disclosure Statement - Table 6

Assessment Area(s) by Tract

*** denotes no loans made in specified tracts**

Institution: COMERICA BANK

Respondent ID: 0000060143

Agency: FRS - 2

ASSESSMENT AREA - 0002

TRAVIS COUNTY (453), TX

MSA: 12420

Median Family Income < 10%

0006.06*

Median Family Income 20-30%

0022.20* 0023.15* 0407.00

Median Family Income 30-40%

0021.05 0023.13* 0023.21* 0024.19* 0401.00* 0403.00* 0410.00 0429.00 0433.00*

Median Family Income 40-50%

0020.04* 0021.10* 0021.12* 0022.01 0022.13* 0023.10* 0023.16* 0023.25* 0024.13* 0406.00* 0437.00*

Median Family Income 50-60%

0020.03* 0021.11 0022.22* 0023.14* 0023.20* 0023.23* 0024.11 0024.34* 0024.36* 0024.37* 0024.52*
0323.00 0402.00 0405.00 0409.00 0431.00* 0432.00* 0434.00 0440.00* 0448.00 0449.00*

Median Family Income 60-70%

0009.01* 0009.02 0022.14* 0022.15* 0022.16* 0023.07* 0023.27* 0024.10* 0024.12* 0024.24* 0024.30*
0024.41* 0024.43* 0024.47* 0024.50* 0024.53* 0346.00* 0400.00 0408.00 0412.00* 0416.00* 0418.00*
0426.00 0443.00* 0455.00* 0458.00* 0463.00

Median Family Income 70-80%

0004.02* 0008.04* 0010.00* 0013.07* 0015.03 0021.08* 0021.09* 0022.17* 0022.18 0022.19* 0024.40*
0024.51* 0318.00* 0341.00* 0414.00* 0422.00* 0430.00 0435.00* 0436.00* 0441.00 0446.00* 0450.00*
0460.00*

Median Family Income 80-90%

0004.01* 0024.22* 0024.39 0024.42* 0024.44 0304.00* 0310.00* 0321.00* 0342.00* 0359.00* 0374.00*
0415.00* 0421.00 0427.00* 0439.00* 0444.00*

Median Family Income 90-100%

0003.04* 0005.00* 0014.03* 0019.20 0020.02 0021.07* 0021.13* 0024.03* 0024.09* 0024.23* 0024.32*
0024.45* 0024.48 0024.49* 0303.00 0320.00* 0334.00 0411.00* 0417.00* 0419.00* 0442.00* 0459.00
0461.00 0464.00 0465.00*

2022 Institution Disclosure Statement - Table 6

Assessment Area(s) by Tract

*** denotes no loans made in specified tracts**

Institution: COMERICA BANK

Respondent ID: 0000060143

Agency: FRS - 2

Median Family Income 100-110%

0002.03* 0003.02 0003.05 0008.01 0008.03* 0015.05* 0021.04* 0022.11* 0024.07* 0024.38* 0025.00* 0309.00* 0317.00* 0332.00* 0335.00* 0375.00* 0404.00* 0438.00* 0452.00* 0454.00

Median Family Income 110-120%

0013.11 0019.11 0019.15 0020.07* 0021.06* 0308.00 0319.00* 0352.00* 0373.00* 0413.00* 0423.00* 0424.00* 0425.00* 0428.00* 0445.00* 0456.00* 0462.00 0466.00*

Median Family Income >= 120%

0001.01 0001.02* 0002.04 0002.05* 0002.06 0003.07* 0003.08* 0003.09* 0007.00 0011.02 0011.03 0012.00 0013.04* 0013.08 0013.09* 0013.10* 0013.12 0014.01* 0014.02 0015.01* 0015.04* 0016.02* 0016.03* 0016.04 0016.05* 0019.10 0019.12 0019.13* 0019.14 0019.16 0019.17 0019.18 0019.19 0019.21 0019.22* 0019.23* 0023.04* 0024.46* 0300.00* 0301.00* 0302.00 0305.00 0306.00* 0307.00 0311.00 0312.00* 0313.00* 0314.00* 0315.00 0316.00* 0322.00* 0324.00* 0325.00* 0326.00* 0327.00* 0328.00* 0329.00 0330.00* 0331.00* 0333.00* 0336.00 0337.00* 0338.00* 0339.00 0340.00 0343.00* 0344.00* 0345.00* 0347.00 0348.00 0349.00* 0350.00 0351.00* 0353.00* 0354.00 0355.00* 0356.00* 0357.00* 0358.00 0360.00* 0361.00* 0362.00* 0364.00* 0365.00* 0366.00 0367.00* 0368.00* 0369.00* 0370.00 0371.00* 0372.00 0376.00* 0420.00* 0451.00 0453.00* 0457.00* 0467.00 0468.00 0469.00 0470.00*

Median Family Income Not Known

0006.01* 0006.05* 0006.07 0006.08 0008.02* 0011.01 0016.06* 0020.06 0022.21* 0023.19* 0023.22* 0023.24* 0023.26* 0363.00* 0447.00* 9800.00*

WILLIAMSON COUNTY (491), TX

MSA: 12420

Median Family Income 40-50%

0211.00* 0214.02* 0215.13

Median Family Income 50-60%

0205.12* 0207.01 0207.04* 0210.00 0212.03* 0215.02*

Median Family Income 60-70%

0201.14 0203.21 0203.25 0203.32* 0203.40* 0203.49 0204.06 0205.11* 0205.13* 0208.12 0212.01* 0213.00* 0215.03* 0215.14*

Median Family Income 70-80%

2022 Institution Disclosure Statement - Table 6
Assessment Area(s) by Tract
*** denotes no loans made in specified tracts**
Institution: COMERICA BANK

Respondent ID: 0000060143
Agency: FRS - 2

0201.11* 0201.13 0201.17* 0202.06* 0207.09* 0208.08* 0215.11* 0215.16* 0216.02*

Median Family Income 80-90%

0201.19* 0202.01* 0203.23* 0203.27 0203.34 0203.46* 0204.10* 0207.07* 0207.10* 0207.13* 0208.20
0212.02* 0216.01

Median Family Income 90-100%

0201.16* 0201.18* 0201.23* 0202.03* 0203.41* 0203.42* 0203.43* 0203.48* 0203.53* 0203.56* 0204.03*
0204.05* 0204.08* 0205.08* 0206.02* 0208.10* 0208.11* 0208.21* 0209.00* 0214.04* 0215.17* 0216.03*

Median Family Income 100-110%

0201.08* 0203.19 0203.29* 0203.31* 0203.36* 0203.44* 0203.47* 0203.51 0203.52* 0203.54* 0205.07*
0207.12* 0208.13* 0208.16 0208.22* 0214.07* 0215.06* 0215.12* 0215.15* 0215.18*

Median Family Income 110-120%

0201.15* 0203.11* 0203.30* 0203.35* 0204.09* 0204.11* 0205.15* 0215.09*

Median Family Income >= 120%

0201.06* 0201.09* 0201.20* 0201.21* 0201.22* 0201.24* 0202.05* 0202.07 0202.08* 0203.10* 0203.26*
0203.33* 0203.37* 0203.38* 0203.39* 0203.45* 0203.50* 0203.55* 0204.04* 0205.03* 0205.05* 0205.09*
0205.14* 0205.16* 0205.17* 0206.04 0206.06* 0206.07* 0206.08* 0206.09* 0207.06* 0207.11* 0208.14*
0208.15* 0208.17* 0208.18 0208.19* 0214.05* 0214.06* 0215.10*

ASSESSMENT AREA - 0003

KERR COUNTY (265), TX

MSA: NA

Moderate Income

9604.04 9606.01

Middle Income

9601.02* 9603.03* 9604.01* 9605.00 9606.02* 9608.00

Upper Income

9601.01* 9602.00* 9603.01 9603.04 9604.03* 9607.00

ASSESSMENT AREA - 0005

COLLIN COUNTY (085), TX

MSA: 19124

2022 Institution Disclosure Statement - Table 6

Assessment Area(s) by Tract

*** denotes no loans made in specified tracts**

Institution: COMERICA BANK

Respondent ID: 0000060143

Agency: FRS - 2

Median Family Income 40-50%

0317.20* 0317.23*

Median Family Income 50-60%

0304.09 0320.12*

Median Family Income 60-70%

0305.40* 0308.01* 0308.02 0309.03* 0310.08* 0315.11 0317.24* 0318.09* 0320.03 0320.13* 0320.14*

Median Family Income 70-80%

0301.02* 0313.19* 0316.24* 0319.01 0319.02 0320.10

Median Family Income 80-90%

0301.01* 0302.05* 0304.05* 0307.02 0310.05* 0310.06* 0316.34* 0316.65* 0317.22* 0318.06* 0320.15*

Median Family Income 90-100%

0304.06* 0306.05* 0307.01 0310.03 0310.07* 0315.12* 0316.21 0316.23 0316.27 0316.29 0316.35*

Median Family Income 100-110%

0302.01* 0302.07* 0304.10 0306.06* 0311.01* 0313.31* 0314.23* 0316.11* 0316.28* 0316.32* 0316.57
0316.71* 0316.73* 0317.13 0318.07 0318.11* 0320.08*

Median Family Income 110-120%

0302.04* 0305.05 0311.02* 0312.01* 0313.23* 0313.32* 0314.13 0314.20* 0314.22* 0314.24* 0315.04*
0315.07* 0315.08* 0316.30 0316.31* 0316.59* 0316.72 0317.08 0317.09 0318.08* 0318.12* 0318.16
0320.17*

Median Family Income >= 120%

0302.02 0302.06* 0303.01* 0303.02* 0303.03* 0303.04 0303.06 0303.07* 0304.03* 0304.04* 0304.07*
0305.04 0305.06 0305.07* 0305.09* 0305.10* 0305.11 0305.12 0305.15* 0305.16* 0305.17* 0305.18
0305.19* 0305.20* 0305.21* 0305.24 0305.25* 0305.29* 0305.31* 0305.32 0305.33* 0305.34* 0305.35*
0305.36* 0305.37* 0305.38* 0305.39* 0305.41* 0305.42 0305.44* 0305.45* 0305.46* 0305.47* 0305.48*
0305.49* 0305.50* 0306.04* 0306.07* 0306.08* 0306.09* 0312.02* 0313.08* 0313.14* 0313.18* 0313.20*
0313.21* 0313.22* 0313.24* 0313.25* 0313.26 0313.27* 0313.28* 0313.29* 0313.30* 0313.33* 0313.34*
0313.35* 0313.36 0314.08* 0314.11* 0314.12 0314.14* 0314.15 0314.16* 0314.17 0314.18* 0314.19*
0314.21* 0314.25* 0315.09* 0315.10 0316.13 0316.22* 0316.25* 0316.26 0316.33* 0316.36* 0316.39*
0316.41* 0316.42* 0316.43* 0316.45* 0316.46 0316.47 0316.49 0316.54* 0316.55* 0316.60* 0316.61*
0316.62 0316.63* 0316.64* 0316.66* 0316.67 0316.68* 0316.69* 0316.74* 0316.75 0316.76 0316.77*

2022 Institution Disclosure Statement - Table 6

Assessment Area(s) by Tract

*** denotes no loans made in specified tracts**

Institution: COMERICA BANK

Respondent ID: 0000060143

Agency: FRS - 2

0316.78* 0316.79* 0316.80 0316.81* 0316.82* 0317.04* 0317.06 0317.11 0317.15* 0317.16* 0317.17*
0317.18* 0317.19* 0317.21* 0318.10* 0318.14* 0318.15* 0319.03* 0319.04* 0320.16 0320.18* 0320.19*

Median Family Income Not Known

0305.43* 0309.01* 0309.02* 0316.70 0318.13*

DALLAS COUNTY (113), TX

MSA: 19124

Median Family Income 20-30%

0072.06* 0087.04 0093.04* 0115.00* 0166.35* 9802.00*

Median Family Income 30-40%

0020.02* 0037.00* 0057.00 0072.04 0072.05* 0078.19* 0078.30* 0078.32* 0078.33* 0086.04* 0087.01*
0087.03* 0109.04 0109.05* 0111.04* 0114.01* 0121.01* 0122.08* 0136.29* 0151.02* 0160.02* 0166.07*
0167.09* 0170.09* 0178.15 0185.06 0190.13 0190.35* 0192.12* 0192.13 0208.00* 0210.00 0211.00*

Median Family Income 40-50%

0004.05* 0015.03* 0027.03* 0054.00 0059.01* 0059.02* 0060.02* 0072.03* 0078.15 0078.21* 0078.27*
0078.34* 0078.35* 0088.01* 0088.02* 0090.02 0091.03* 0092.02* 0092.04* 0093.03* 0098.04* 0100.01
0101.01* 0106.02 0107.01 0107.04* 0108.04* 0108.08* 0108.09 0109.03* 0111.03* 0111.05* 0116.01*
0117.01* 0118.01* 0120.00* 0122.11* 0123.02 0125.02* 0126.04* 0130.10 0130.11 0131.07* 0136.15
0141.47* 0143.09* 0144.09* 0152.05 0152.08* 0154.04* 0160.01* 0162.03* 0163.02* 0165.18* 0167.06*
0167.10* 0167.11* 0168.03* 0169.02 0170.07* 0170.10* 0172.01 0177.03* 0177.05* 0185.05 0185.08*
0190.19 0202.00*

Median Family Income 50-60%

0004.07* 0008.01* 0015.02* 0025.00 0045.00* 0048.00* 0050.00* 0053.00* 0056.00* 0060.01* 0061.00*
0064.02* 0067.01* 0067.02* 0068.00* 0078.28* 0078.29* 0078.31* 0084.01* 0087.05* 0090.01 0091.05*
0093.01* 0096.10 0098.02 0101.02* 0105.00 0109.06* 0110.04* 0118.02* 0119.01* 0119.02* 0121.02*
0122.07 0126.01* 0127.01* 0127.02* 0136.25* 0136.26 0136.31* 0137.28* 0141.46* 0141.53* 0141.58
0141.61* 0142.04* 0143.08* 0144.05* 0144.07 0144.10* 0147.01* 0147.04 0153.03 0153.04 0159.00*
0161.00* 0162.04* 0165.16* 0165.26* 0165.33 0165.34* 0165.36 0166.34 0167.07* 0171.01 0172.04*
0176.04* 0176.05* 0176.06* 0177.04* 0178.05* 0181.30* 0181.38* 0181.41* 0182.04* 0182.06* 0183.00*
0184.01 0184.03* 0187.00* 0188.02* 0190.16* 0190.32* 0190.34* 0190.47* 0192.08* 0203.00 0205.00

2022 Institution Disclosure Statement - Table 6

Assessment Area(s) by Tract

*** denotes no loans made in specified tracts**

Institution: COMERICA BANK

Respondent ID: 0000060143

Agency: FRS - 2

0212.00*

Median Family Income 60-70%

0004.01 0004.10 0006.10* 0008.02* 0012.04* 0014.00 0015.04* 0024.00* 0043.00 0047.00 0051.00*
0055.00* 0062.00 0069.00* 0078.23 0084.02 0085.00* 0092.03* 0108.05 0108.07* 0110.02* 0112.01*
0113.00* 0116.03* 0116.04* 0117.02* 0122.10 0122.12 0124.00* 0136.27 0137.17* 0137.18* 0137.25
0137.29 0139.01* 0141.40* 0141.45* 0143.16* 0143.19 0144.06* 0144.08 0145.02* 0146.01* 0146.02*
0146.03 0152.02* 0154.03* 0156.00* 0157.00* 0164.07* 0164.16* 0164.21* 0165.35* 0166.19* 0166.26*
0167.04* 0169.03* 0170.05* 0171.02 0172.03* 0173.15* 0174.00 0176.02 0178.17 0179.00* 0180.02*
0181.27* 0182.05* 0185.07* 0188.01 0189.00 0190.18* 0190.20* 0190.28* 0190.33 0190.45* 0192.11
0192.14* 0199.00 0201.00

Median Family Income 70-80%

0004.09 0063.01* 0063.02* 0064.01* 0065.01* 0065.02* 0071.02* 0091.01 0091.04* 0096.05* 0098.03*
0106.01* 0110.03 0111.01* 0112.02* 0123.01* 0125.01* 0128.01 0136.21* 0136.30* 0138.05* 0141.60*
0143.06* 0143.15* 0149.03 0150.01 0150.02* 0152.06* 0153.05 0162.01* 0163.01* 0165.11* 0165.17*
0165.22* 0165.27* 0165.28* 0166.21* 0166.38 0170.06* 0178.06* 0178.16 0178.18* 0178.19* 0180.01*
0181.05* 0181.21* 0181.28* 0181.29* 0182.03* 0185.01 0186.00 0190.27* 0190.29* 0190.49*

Median Family Income 80-90%

0012.02 0078.09 0078.25 0096.04 0097.01* 0099.00 0122.06* 0136.09* 0136.20* 0137.19 0137.20*
0141.32* 0141.48 0142.03* 0142.08 0143.10* 0151.01* 0155.00* 0164.06* 0164.18* 0164.19* 0165.19*
0165.21* 0165.29* 0165.30 0165.31* 0166.10* 0166.18* 0166.22* 0166.37* 0168.02 0168.06* 0170.08*
0173.12* 0175.00 0178.08 0181.11* 0181.35* 0181.48* 0181.57* 0184.02 0190.26 0190.40* 0190.44*
0190.46 0192.02* 0209.00

Median Family Income 90-100%

0020.01* 0022.00 0052.00* 0078.05 0078.22 0078.26* 0079.09* 0082.00 0094.01* 0122.09* 0126.03*
0130.07* 0131.06* 0136.24* 0137.15* 0137.22 0137.27 0138.04 0139.02 0141.39* 0141.41 0141.44
0141.52* 0141.57 0143.13 0143.17* 0152.07* 0153.06* 0154.05* 0164.17* 0166.16* 0166.24* 0166.27*
0166.28* 0166.29* 0166.32* 0166.33* 0173.09* 0177.06* 0178.11* 0178.12* 0178.14 0178.20* 0181.10
0181.20* 0181.26* 0181.32 0181.52* 0190.41* 0190.42 0190.52 0191.02 0192.16* 0204.01 0207.00

Median Family Income 100-110%

2022 Institution Disclosure Statement - Table 6

Assessment Area(s) by Tract

*** denotes no loans made in specified tracts**

Institution: COMERICA BANK

Respondent ID: 0000060143

Agency: FRS - 2

0004.08* 0013.02* 0081.01* 0096.11* 0108.06* 0122.13* 0128.02 0132.02 0136.06* 0137.16* 0140.01* 0141.21 0141.54* 0143.18* 0164.10* 0166.15* 0166.20 0166.23* 0166.36* 0168.05* 0173.10* 0173.11* 0173.13* 0173.14 0181.33* 0181.34 0181.37 0181.42* 0181.51* 0181.54* 0190.25* 0190.31* 0190.39 0190.48* 0190.53

Median Family Income 110-120%

0018.02 0042.01* 0079.14 0136.28 0137.26 0138.06 0138.07* 0141.30* 0143.20* 0145.01* 0154.06* 0164.20* 0165.32* 0166.30* 0167.08* 0173.08* 0181.50* 0181.56* 0190.23 0190.24* 0190.37* 0191.01 0192.15*

Median Family Income >= 120%

0001.00 0002.01* 0002.02* 0005.02 0005.03* 0006.05* 0006.06* 0006.07 0006.08* 0006.09* 0007.03* 0007.04* 0007.05 0007.06 0009.01* 0010.01 0010.02* 0011.01* 0011.02* 0012.03* 0013.01* 0016.02* 0017.03* 0017.05 0019.01 0019.02* 0021.00 0031.02 0031.03 0042.02* 0044.00* 0046.00* 0071.01 0073.01 0073.02 0076.01* 0076.04 0076.05* 0077.01 0077.02* 0078.01* 0078.10* 0078.12* 0078.24* 0079.02* 0079.03* 0079.06* 0079.10* 0079.12* 0079.13 0079.16* 0080.00* 0081.02* 0094.02* 0095.00* 0096.03 0096.07* 0096.08* 0096.09* 0097.02* 0100.03 0129.00* 0130.05* 0130.08* 0130.09 0130.12 0130.13* 0131.01 0131.02* 0131.04* 0132.01 0133.00 0134.00* 0135.00* 0136.05* 0136.07 0136.08 0136.10* 0136.11 0136.17* 0136.18* 0136.19 0136.22 0137.21* 0138.08 0140.02 0141.19 0141.20 0141.23 0141.24 0141.26 0141.28* 0141.34 0141.35* 0141.38* 0141.43* 0141.49* 0141.50* 0141.51* 0141.55* 0141.56* 0141.59 0142.05 0142.07* 0142.09* 0143.14* 0164.09* 0164.12* 0164.14* 0164.15* 0165.13 0165.24* 0165.25* 0166.17* 0166.31* 0173.07* 0181.40* 0181.43* 0181.44* 0181.45* 0181.46* 0181.47* 0181.49 0181.53* 0181.55* 0181.58 0181.59* 0190.36* 0190.50* 0190.51 0192.03 0192.05 0192.10 0193.01 0193.02 0194.00 0195.01* 0195.02* 0196.00* 0197.00* 0198.00* 0200.00 0204.02* 0206.00

Median Family Income Not Known

0003.00 0005.01* 0006.11* 0009.02* 0016.01* 0018.01* 0079.15* 0100.02* 0141.42* 9800.00 9801.00*

DENTON COUNTY (121), TX

MSA: 19124

Median Family Income 30-40%

0206.01* 0209.00* 0212.03* 0217.39*

2022 Institution Disclosure Statement - Table 6

Assessment Area(s) by Tract

*** denotes no loans made in specified tracts**

Institution: COMERICA BANK

Respondent ID: 0000060143

Agency: FRS - 2

Median Family Income 40-50%

0212.04

Median Family Income 50-60%

0210.00* 0211.00* 0216.16* 0216.35*

Median Family Income 60-70%

0205.07* 0205.08* 0207.00* 0216.13* 0216.18 0216.34 0216.38* 0216.42* 0216.47* 0217.34* 0217.44

Median Family Income 70-80%

0204.04* 0205.04* 0206.03* 0206.05* 0208.00 0212.02* 0214.11* 0214.14* 0215.02 0216.20* 0216.37* 0217.28* 0217.36*

Median Family Income 80-90%

0201.17 0201.19* 0202.08* 0204.03 0206.04* 0215.17 0215.32* 0215.35* 0216.14* 0217.17* 0217.32 0217.33* 0217.35* 0217.40 0217.43* 0217.45*

Median Family Income 90-100%

0201.18* 0202.03* 0202.04* 0202.06 0214.19* 0214.22* 0215.36* 0216.15* 0216.19 0216.41* 0216.53* 0217.16*

Median Family Income 100-110%

0201.22* 0201.26* 0201.27* 0201.29* 0202.07* 0205.06* 0214.20* 0215.20* 0215.21* 0216.12* 0216.30* 0216.46* 0217.38* 0217.41* 0217.42*

Median Family Income 110-120%

0201.15* 0201.16 0201.21 0201.23* 0201.30* 0203.10* 0203.13* 0203.19* 0204.02* 0204.05* 0205.05* 0213.04* 0213.06* 0214.16* 0214.23* 0215.05* 0215.30 0216.11* 0217.15* 0217.22* 0217.59*

Median Family Income >= 120%

0201.09* 0201.10* 0201.11* 0201.12* 0201.20* 0201.24 0201.25* 0201.28* 0201.31* 0201.32* 0201.33* 0201.34* 0201.35* 0201.36* 0201.37* 0202.05* 0203.05* 0203.11* 0203.12* 0203.14 0203.15* 0203.16* 0203.17 0203.18* 0203.20* 0203.21* 0203.22* 0213.05* 0213.07* 0214.10* 0214.12* 0214.13* 0214.15* 0214.17* 0214.18* 0214.21* 0215.12* 0215.13* 0215.14* 0215.16 0215.18 0215.22* 0215.26* 0215.28* 0215.29* 0215.31* 0215.33* 0215.34* 0215.37* 0215.38* 0215.39 0215.40* 0216.21* 0216.22* 0216.26* 0216.31* 0216.32* 0216.33* 0216.39* 0216.40* 0216.43 0216.44* 0216.48* 0216.50* 0216.51 0216.52* 0216.54 0216.55 0217.19* 0217.20* 0217.21* 0217.23 0217.24* 0217.25* 0217.26* 0217.27* 0217.29* 0217.30* 0217.31* 0217.37 0217.46* 0217.48 0217.49* 0217.50* 0217.51* 0217.52* 0217.54 0217.55*

2022 Institution Disclosure Statement - Table 6

Assessment Area(s) by Tract

*** denotes no loans made in specified tracts**

Institution: COMERICA BANK

Respondent ID: 0000060143

Agency: FRS - 2

0217.56 0217.57* 0217.58 0218.00* 0219.00*

Median Family Income Not Known

0213.01* 0216.45* 0216.49*

ELLIS COUNTY (139), TX

MSA: 19124

Low Income

0604.00*

Moderate Income

0601.04* 0601.06* 0605.00 0606.02* 0610.00* 0615.00 0616.00*

Middle Income

0601.03* 0601.05* 0602.06* 0602.07* 0602.12* 0602.17* 0602.18* 0602.20* 0603.00* 0606.01* 0607.02*
0607.04* 0608.03 0609.00* 0611.00 0612.00* 0613.00* 0614.01* 0614.02* 0617.00

Upper Income

0602.09* 0602.11* 0602.15* 0602.16* 0602.19* 0602.21* 0608.01* 0608.02*

ROCKWALL COUNTY (397), TX

MSA: 19124

Moderate Income

0404.03* 0404.05*

Middle Income

0401.04* 0403.01* 0403.04* 0403.05 0404.04* 0404.10* 0405.03* 0405.12*

Upper Income

0401.01* 0401.03* 0402.01* 0402.02* 0402.03* 0403.03* 0404.06* 0404.07* 0404.08 0404.09 0404.11*
0404.12 0405.07 0405.08* 0405.09* 0405.10* 0405.11* 0405.13* 0405.14*

TARRANT COUNTY (439), TX

MSA: 23104

Median Family Income 20-30%

1036.01* 1219.05* 1224.01*

Median Family Income 30-40%

1017.00* 1045.05* 1052.04* 1052.07* 1059.02*

2022 Institution Disclosure Statement - Table 6

Assessment Area(s) by Tract

*** denotes no loans made in specified tracts**

Institution: COMERICA BANK

Respondent ID: 0000060143

Agency: FRS - 2

Median Family Income 40-50%

1002.01* 1014.03* 1037.02* 1038.00 1046.05 1047.02* 1048.03* 1052.01* 1052.06* 1055.13* 1061.02*
1062.02* 1066.00* 1115.59 1131.17* 1216.14* 1217.03* 1217.04* 1219.07* 1219.08* 1222.00* 1228.01*
1228.02* 1231.00* 1232.00* 1235.00* 1236.00

Median Family Income 50-60%

1002.02* 1004.02* 1005.04* 1005.05* 1006.02* 1008.00* 1013.02* 1014.02* 1015.00* 1025.00* 1035.00
1036.02* 1037.01* 1045.03* 1046.01* 1046.02* 1046.04* 1048.02* 1050.09 1055.14* 1055.17* 1058.00*
1060.02 1061.01* 1062.01* 1063.00* 1065.02* 1065.20* 1065.23* 1103.02* 1107.06* 1111.02* 1111.03*
1111.04* 1112.02 1113.07* 1115.69 1130.07 1131.15* 1131.18* 1219.04* 1219.06* 1220.02* 1223.00

Median Family Income 60-70%

1003.00* 1004.01* 1005.06* 1009.00* 1023.02* 1026.01* 1045.04* 1046.03* 1047.01* 1048.04* 1049.00*
1057.05* 1057.06* 1059.01* 1060.04 1060.06* 1064.00 1065.03* 1065.13* 1065.15* 1065.22 1101.02*
1101.03 1102.06* 1103.01 1104.02 1114.10* 1115.36* 1115.53* 1115.56* 1115.57* 1115.70* 1115.71
1130.06* 1131.04* 1131.10* 1131.16* 1132.06* 1133.02 1134.04* 1134.07* 1134.10* 1135.21* 1136.19*
1136.36* 1220.01* 1221.00* 1229.01*

Median Family Income 70-80%

1001.01* 1001.02* 1005.03 1007.00* 1012.01 1012.02* 1023.01* 1045.02* 1050.08* 1052.03* 1055.11*
1065.07* 1065.18* 1102.02* 1102.04* 1105.00* 1106.00* 1107.03* 1110.15* 1110.19 1110.20* 1110.26*
1114.05 1115.22* 1115.58 1130.05 1132.13 1132.22* 1132.23* 1135.09* 1135.14 1135.22* 1136.30*
1137.13 1139.18* 1140.13* 1142.03* 1229.02*

Median Family Income 80-90%

1013.01* 1014.01* 1044.00* 1054.07* 1055.03* 1055.05* 1060.05* 1101.04* 1102.05* 1104.01 1107.04*
1109.06* 1110.03* 1110.24* 1110.27* 1113.08* 1113.09* 1113.15* 1115.06* 1115.14* 1115.26* 1115.43*
1115.60* 1115.61* 1131.19 1134.08* 1135.10* 1135.11 1135.12* 1135.17* 1136.28* 1136.37* 1136.38
1138.09* 1138.10* 1139.16* 1140.14* 1216.13* 1217.02 1225.00* 1227.02* 1230.01*

Median Family Income 90-100%

1026.02* 1027.00* 1050.07 1055.16* 1055.18* 1056.00* 1057.01* 1057.03* 1065.14* 1065.21* 1065.24
1067.00* 1107.05* 1110.23* 1110.28* 1112.04* 1115.13* 1115.16* 1115.25 1115.38* 1115.41* 1115.44*
1131.09 1132.14* 1132.15* 1132.17* 1134.03* 1136.07 1136.35* 1138.03* 1138.08* 1139.41* 1142.05*
1226.00 1227.01*

2022 Institution Disclosure Statement - Table 6

Assessment Area(s) by Tract

*** denotes no loans made in specified tracts**

Institution: COMERICA BANK

Respondent ID: 0000060143

Agency: FRS - 2

Median Family Income 100-110%

1006.01 1024.01* 1043.01* 1055.02* 1055.15* 1108.05* 1110.10* 1110.21* 1110.22* 1110.25* 1110.29*
1112.03 1113.06 1113.18* 1114.02* 1115.05 1115.31* 1115.40 1115.67 1132.16* 1133.01 1135.13*
1135.16* 1137.10* 1138.11* 1139.17* 1139.23 1139.25* 1139.30* 1139.47* 1139.51* 1139.52 1140.03*
1141.13* 1142.04* 1216.08* 1216.11* 1216.12* 1224.02

Median Family Income 110-120%

1055.12* 1065.12* 1108.07 1110.30* 1113.16* 1115.32* 1115.34* 1115.52* 1115.64* 1115.68 1131.22*
1132.21* 1134.09* 1135.19* 1136.18* 1139.24* 1139.42* 1139.48 1140.06* 1140.09* 1140.15* 1141.06*
1142.06* 1216.10*

Median Family Income >= 120%

1020.00* 1021.01* 1021.02* 1022.01* 1022.02* 1024.02* 1041.00* 1042.02* 1042.03* 1042.04* 1043.02
1054.03* 1054.04* 1054.05* 1054.08* 1055.19 1055.20* 1065.09* 1065.25* 1065.26* 1108.06* 1108.08
1108.09* 1109.01* 1109.03* 1109.05* 1109.07* 1110.18* 1110.31* 1110.32* 1110.33* 1113.04* 1113.11*
1113.12* 1113.14* 1113.17* 1113.19* 1113.20* 1114.06* 1114.07* 1114.08* 1114.09* 1114.11* 1115.29
1115.30 1115.33* 1115.42* 1115.45* 1115.46* 1115.51* 1115.54* 1115.55* 1115.62 1115.63* 1115.65*
1115.66* 1115.72* 1130.03 1130.04* 1131.02* 1131.07* 1131.08* 1131.12* 1131.20* 1132.07* 1132.10
1132.12* 1132.18* 1135.20* 1136.11* 1136.12 1136.13* 1136.22* 1136.23* 1136.24* 1136.25* 1136.26*
1136.29 1136.32 1136.33* 1136.34 1136.39 1136.40* 1137.07* 1137.09 1137.11* 1137.12 1137.14*
1137.15* 1137.16* 1138.12* 1138.13* 1138.14 1138.15* 1138.16* 1139.06* 1139.08 1139.12 1139.19*
1139.20* 1139.31 1139.32 1139.33* 1139.35* 1139.36* 1139.38* 1139.39* 1139.40* 1139.43* 1139.44*
1139.45* 1139.46* 1139.49* 1139.50* 1139.53* 1139.54* 1139.55* 1139.56 1139.57* 1139.58* 1140.10*
1140.11* 1140.12* 1141.05* 1141.07* 1141.08* 1141.09* 1141.10* 1141.11* 1141.12* 1142.07* 1216.05*
1216.06* 1216.09* 1216.15* 1230.02 1233.01* 1233.02 1237.00

Median Family Income Not Known

1065.19* 1131.21* 1139.34* 1139.37* 9800.00

ASSESSMENT AREA - 0010

BRAZORIA COUNTY (039), TX

MSA: 26420

Low Income

2022 Institution Disclosure Statement - Table 6

Assessment Area(s) by Tract

*** denotes no loans made in specified tracts**

Institution: COMERICA BANK

Respondent ID: 0000060143

Agency: FRS - 2

6612.00*

Moderate Income

6611.00 6613.00* 6614.00* 6633.00* 6638.00* 6639.00* 6643.00* 6644.00*

Middle Income

6603.01* 6604.01* 6605.03 6605.04 6606.08* 6606.16* 6608.06* 6609.01* 6609.02* 6615.01* 6615.02*
6616.01* 6616.02* 6617.00* 6619.01* 6619.02* 6620.00* 6621.00* 6623.00* 6624.00* 6626.00* 6627.00*
6628.00* 6629.00* 6630.00* 6632.00 6634.00 6635.00* 6637.00* 6640.00* 6641.00* 6642.00 6645.01*

Upper Income

6601.00* 6602.00 6603.02* 6603.03* 6604.02* 6604.03* 6605.01* 6605.02* 6606.03 6606.04* 6606.05*
6606.06 6606.09* 6606.10 6606.11* 6606.12* 6606.13* 6606.14* 6606.15* 6607.03* 6607.04 6607.05*
6607.06* 6607.07* 6607.08* 6608.03* 6608.04* 6608.05* 6610.00* 6618.00* 6622.00* 6625.00* 6631.00*
6636.00*

Income Not Known

6606.07* 9900.00*

FORT BEND COUNTY (157), TX

MSA: 26420

Median Family Income 40-50%

6750.00*

Median Family Income 50-60%

6711.02* 6714.01* 6726.03* 6753.00*

Median Family Income 60-70%

6701.01 6701.02* 6706.02* 6708.02* 6713.00* 6749.00* 6751.01 6751.02* 6752.00 6758.00*

Median Family Income 70-80%

6702.02* 6703.00* 6705.00* 6712.00* 6714.02 6725.00* 6727.01* 6729.04* 6748.00 6754.02

Median Family Income 80-90%

6702.01* 6704.00* 6706.03* 6706.04* 6708.01* 6720.04* 6723.04* 6726.04* 6755.01*

Median Family Income 90-100%

6723.03* 6727.03* 6740.02 6754.01* 6756.00* 6757.02*

Median Family Income 100-110%

6708.03* 6708.04 6710.01* 6710.02 6711.01* 6718.00 6719.00* 6724.02 6728.02* 6745.06* 6757.01*

2022 Institution Disclosure Statement - Table 6

Assessment Area(s) by Tract

*** denotes no loans made in specified tracts**

Institution: COMERICA BANK

Respondent ID: 0000060143

Agency: FRS - 2

Median Family Income 110-120%

6716.01* 6720.02 6726.02* 6727.02* 6729.05* 6729.07* 6735.01 6755.02*

Median Family Income >= 120%

6707.00* 6709.02* 6709.03* 6709.04* 6715.01* 6715.02* 6716.02* 6717.00 6720.03 6721.00 6722.01*
6722.02* 6723.05* 6723.06* 6724.01* 6728.01* 6729.01* 6729.02* 6729.03* 6729.06* 6730.04 6730.05*
6730.06* 6730.07 6730.08* 6730.09* 6730.10* 6731.03* 6731.04* 6731.05* 6731.06* 6731.07* 6731.08
6731.09 6731.10* 6731.11* 6731.12* 6731.13* 6732.01* 6732.02 6733.00* 6734.01* 6734.02* 6734.03*
6734.04* 6735.02* 6736.00* 6738.01* 6738.02* 6739.02 6739.03* 6739.04* 6740.01* 6741.00* 6742.00*
6743.01* 6743.02 6744.01* 6744.02* 6744.03* 6744.04* 6745.03* 6745.04* 6745.05* 6745.07* 6745.08*
6746.01 6746.02 6746.03* 6746.04* 6747.01* 6747.02 6755.03*

Median Family Income Not Known

6737.00

GALVESTON COUNTY (167), TX

MSA: 26420

Low Income

7214.02* 7217.01* 7222.00* 7246.00* 7251.00*

Moderate Income

7211.02* 7216.00* 7217.02* 7219.01* 7219.02* 7223.00* 7226.00* 7227.00* 7228.00* 7229.00* 7230.00*
7235.03* 7237.00* 7242.00* 7244.00* 7250.00* 7252.00* 7254.00* 7256.00* 7262.00

Middle Income

7205.08* 7205.09* 7208.00* 7209.00* 7210.00* 7211.03* 7212.03* 7212.05* 7213.01* 7217.03* 7218.00*
7220.01* 7220.02* 7221.00* 7231.00* 7232.00* 7233.00 7234.01* 7234.03* 7235.01* 7235.04* 7236.00*
7239.00* 7243.00* 7245.00* 7248.00* 7249.00* 7253.00* 7258.00*

Upper Income

7201.00* 7202.00 7203.01* 7203.02* 7204.00 7205.01* 7205.04* 7205.05* 7205.06* 7205.07* 7205.10
7205.11* 7205.12* 7206.01 7206.02* 7206.03* 7206.04* 7206.05* 7207.01 7207.02* 7207.03* 7211.01*
7212.04* 7212.06* 7212.07* 7212.08* 7212.09* 7212.10* 7212.11* 7213.02* 7214.01* 7214.03* 7215.01*
7215.02* 7215.03* 7234.02 7235.05* 7238.00* 7241.01* 7255.00* 7257.00* 7259.00* 7260.00* 7261.01*
7261.02*

2022 Institution Disclosure Statement - Table 6

Assessment Area(s) by Tract

*** denotes no loans made in specified tracts**

Institution: COMERICA BANK

Respondent ID: 0000060143

Agency: FRS - 2

Income Not Known

7240.00* 7247.00* 9900.00* 9901.00*

HARRIS COUNTY (201), TX

MSA: 26420

Median Family Income 20-30%

2111.02* 2227.01 2309.00* 2405.05* 2406.00* 3101.02* 3128.00* 3314.00* 4211.03* 4213.01* 4214.02*
4215.01* 4330.04 4401.01* 4510.05 5320.03* 5405.04 5501.02*

Median Family Income 30-40%

2115.02 2207.01 2207.02* 2208.00* 2210.00 2215.01 2215.02* 2221.00* 2224.01 2224.02* 2225.01*
2225.04* 2226.01* 2226.02 2227.02 2228.00 2317.00* 2327.01* 2331.05* 2401.02 2405.04* 2408.04*
3116.00* 3135.00* 3138.02* 3213.01* 3215.00* 3309.02 3312.00* 3316.04* 3320.00* 3332.05* 4212.06*
4214.01* 4214.03* 4216.01* 4222.00* 4224.05* 4230.01* 4231.00* 4320.06* 4321.01* 4327.05* 4327.06
4329.03* 4330.03* 4335.03* 4335.04* 4335.05* 4508.04* 4519.03* 4526.01* 4531.00* 4532.01* 4534.03*
5204.00 5206.03* 5214.01* 5217.02 5305.01 5307.01* 5313.00* 5322.00* 5337.01* 5501.01* 5502.01*
5502.02* 5503.03* 5503.04 5503.08*

Median Family Income 40-50%

2104.00* 2111.01* 2113.01* 2114.00 2115.01 2117.00 2119.00* 2201.00* 2204.00* 2205.00* 2209.00
2211.00* 2213.02* 2216.01* 2218.00* 2220.00* 2222.00* 2230.02* 2302.00* 2306.00* 2307.00* 2312.00*
2313.00* 2319.00* 2321.00* 2331.01* 2331.03 2331.04* 2334.00 2336.00* 2405.03* 2405.06* 2415.03
2532.02 2536.02* 2544.00* 3104.00 3105.00* 3109.00 3110.01 3118.00 3122.00* 3134.00* 3136.00*
3139.02* 3143.01* 3206.02* 3212.00* 3230.00* 3233.00* 3235.00 3242.00 3311.00* 3316.02* 3317.00*
3318.00* 3319.00* 3322.00* 3323.00* 3328.00 3333.01* 3335.01 3405.02* 4211.01* 4211.04* 4212.03*
4212.04* 4212.05* 4216.02* 4218.01 4224.04* 4225.02 4228.00* 4229.00 4230.02* 4232.04* 4325.01*
4328.03* 4328.05 4328.06* 4329.01 4330.06* 4330.07* 4331.00* 4332.01* 4335.07* 4504.01 4510.03*
4522.03* 4527.03* 4533.00 4536.03* 4539.02* 5206.01 5210.00 5211.00* 5212.01* 5214.02* 5217.01
5301.01* 5307.02* 5319.00 5321.02* 5326.00 5330.00* 5333.02* 5336.00* 5339.02* 5405.03* 5503.06*
5503.07* 5519.02* 5525.01* 5526.03

Median Family Income 50-60%

2105.00* 2107.00* 2108.00* 2110.00* 2113.02* 2116.00 2123.00* 2124.00 2203.00 2206.00* 2212.00*

2022 Institution Disclosure Statement - Table 6

Assessment Area(s) by Tract

*** denotes no loans made in specified tracts**

Institution: COMERICA BANK

Respondent ID: 0000060143

Agency: FRS - 2

2214.00* 2217.01* 2219.00* 2223.00* 2225.02 2229.00* 2301.00* 2303.00* 2304.00* 2305.00* 2308.00*
2311.00 2315.00* 2316.00* 2320.00* 2323.04* 2325.00 2327.03* 2330.01* 2337.01 2337.02* 2401.01
2408.03* 2415.01 2415.02 2517.01 2548.00* 3112.00* 3113.00* 3114.00* 3115.02* 3117.01* 3129.01*
3138.01* 3202.01* 3202.02* 3208.00 3214.01* 3220.00* 3221.00* 3231.00 3234.00* 3239.00* 3304.00
3313.00* 3316.03* 3321.00* 3324.00* 3326.00 3331.00* 3335.02* 3338.01 3340.01* 3409.00* 3412.01*
4201.00* 4205.00* 4215.02* 4223.04* 4226.01* 4232.03* 4311.02* 4320.05 4323.01 4323.02* 4324.01
4325.02* 4327.04 4328.04 4329.04* 4330.05 4334.00 4335.06* 4510.04* 4514.07* 4519.04* 4521.03*
4522.02 4522.04 4524.02 4525.01 4525.02 4528.02* 4532.02* 4534.01* 4534.04* 4536.01* 4537.01
4537.02 4543.05* 4544.00 5205.01 5206.04* 5223.02* 5303.00* 5304.00* 5305.02* 5320.04* 5323.02
5329.00* 5332.00* 5333.01* 5334.02* 5337.02 5339.04* 5340.01* 5402.00 5420.03* 5509.01* 5510.00*
5515.02 5532.02* 5533.00

Median Family Income 60-70%

2109.00* 2125.00 2213.01* 2216.02* 2310.00* 2314.00* 2318.00* 2322.01* 2323.03* 2324.03* 2324.04*
2328.01* 2328.02* 2329.01* 2335.01* 2335.02* 2407.03* 2407.06* 2408.02* 2411.03* 2412.01* 2412.02*
2506.02 2517.02* 2521.00* 2523.04 2523.06* 2525.00* 2527.00* 2530.00* 2535.01* 2537.00* 2539.00*
2540.00* 2546.00* 3103.00 3108.00 3110.02* 3111.00* 3115.01* 3140.01* 3206.01* 3207.00 3210.01*
3211.02* 3219.00* 3222.00* 3229.00* 3236.01 3237.01 3238.02* 3241.01 3302.00* 3303.02* 3303.03*
3305.00* 3307.00* 3315.01 3332.01* 3332.03* 3333.02 3337.00* 3339.03* 4132.03* 4227.01* 4233.04*
4311.01* 4320.03* 4322.00* 4323.03 4324.02* 4332.02* 4336.01 4336.02 4508.03* 4514.06 4520.01*
4520.02 4524.01* 4526.02* 4527.01 4527.02* 4528.01 4529.00* 4535.01* 4535.02* 5203.02* 5205.02
5215.01* 5216.00 5221.01* 5222.01 5223.01* 5301.02 5306.00 5308.00* 5318.00* 5325.02* 5334.01*
5338.02 5338.03* 5339.03* 5340.02* 5342.01 5342.03 5413.02* 5416.03* 5417.02 5424.01 5504.05*
5506.03* 5516.01 5516.02* 5523.03* 5529.01

Median Family Income 70-80%

2202.00* 2230.01* 2231.00 2326.00* 2327.04* 2329.02* 2332.00 2333.00 2404.00 2407.04* 2411.04*
2506.01* 2522.01* 2522.02 2524.00* 2526.02* 2528.00* 2538.00* 2541.00* 3107.00* 3126.03* 3133.00
3137.00 3140.03* 3201.00* 3209.01* 3226.00* 3227.01* 3228.00 3306.00 3309.01* 3325.00* 3327.00
3329.00 3330.00 3341.01* 3341.02* 3411.01* 3413.02 3422.00 3430.00* 3437.00 4213.02 4224.03*
4225.01* 4233.01* 4236.00 4321.02* 4515.01 4518.00* 4538.00* 4541.00* 4543.02* 4543.03* 4543.04*

2022 Institution Disclosure Statement - Table 6

Assessment Area(s) by Tract

*** denotes no loans made in specified tracts**

Institution: COMERICA BANK

Respondent ID: 0000060143

Agency: FRS - 2

4548.01 5203.01* 5212.02* 5213.00* 5222.02* 5323.01 5327.00* 5335.00* 5414.02* 5418.01* 5421.04
5504.04* 5506.01* 5508.00* 5509.02* 5511.01 5511.02* 5523.01* 5536.02

Median Family Income 80-90%

2106.00* 2225.05* 2337.03* 2407.05* 2409.04 2409.06* 2410.01* 2410.02* 2411.01* 2411.05* 2502.01*
2514.02* 2526.01* 2529.02* 2535.02* 2542.00* 2543.00* 2547.00* 3106.00* 3119.00* 3210.02* 3214.02*
3216.00* 3218.00* 3238.01* 3301.01* 3303.01* 3308.01 3332.04* 3339.04* 3339.05 3340.02* 3340.03*
3401.02* 3411.02 3423.00* 3424.00* 3427.00* 3504.00* 3508.01* 3508.03* 4221.00* 4223.02* 4224.06*
4227.02* 4312.03* 4312.06* 4503.01* 4503.02* 4513.01* 4514.04* 4515.02* 4517.00 4523.00* 4536.04
4539.01 4546.00 5218.00 5224.02 5312.00* 5324.00 5325.03* 5328.00* 5331.00 5340.03* 5408.00
5409.03* 5410.05* 5420.01* 5421.05* 5427.00 5430.10 5505.00* 5512.01* 5520.04* 5525.02 5528.02
5531.02 5549.07 5554.04*

Median Family Income 90-100%

2323.05* 2323.06* 2324.02* 2407.07 2409.03* 2502.02* 2503.04 2503.06* 2529.01* 3123.00* 3126.01
3139.01* 3144.01* 3144.02* 3205.00 3209.02* 3213.02* 3217.00* 3227.02* 3236.02* 3237.02* 3301.02*
3315.02* 3407.01* 3410.01* 3413.03* 3413.04* 3425.00 3505.00* 3506.03* 4101.02* 4132.04* 4202.00*
4226.02* 4232.01 4234.01* 4234.02* 4312.04 4333.00* 4504.02 4530.02* 4540.00 4542.00* 4548.02*
4553.00 5219.00* 5220.01* 5220.02* 5221.02 5224.01* 5314.00* 5315.00* 5321.01* 5325.04* 5406.01*
5406.02* 5413.01* 5414.04 5415.00 5418.02* 5420.04 5421.06* 5421.08 5422.01* 5422.03* 5423.04*
5424.02 5506.02* 5517.05* 5522.00* 5524.01 5526.02* 5527.01 5538.04 5542.01* 5542.02 5547.01*
5549.08* 5555.01* 5560.00*

Median Family Income 100-110%

2330.03* 2409.05* 2414.00* 2501.02* 2503.05* 2505.00* 2516.00* 2523.03* 2523.05* 2533.00* 3101.01*
3127.00* 3211.01 3240.00* 3308.02 3336.00* 3339.06* 3405.01* 3412.03 3417.00* 3421.00* 3436.02*
3501.03* 3501.04* 3502.02* 3506.01* 3507.00* 4107.05* 4206.00* 4326.00* 4401.02 4508.01* 4511.00
4516.05* 4549.02 4552.00 5116.00* 5338.04* 5341.02* 5405.02* 5407.00 5409.04 5412.04* 5412.06
5417.03* 5421.03 5421.07* 5422.02 5423.05* 5430.08* 5430.09* 5430.11* 5432.01 5432.02* 5507.00
5512.02* 5514.00 5521.01* 5524.02* 5527.02* 5530.02* 5531.01* 5532.01* 5537.00 5540.01* 5548.05*
5549.06 5550.02* 5552.00* 5554.01

Median Family Income 110-120%

2022 Institution Disclosure Statement - Table 6

Assessment Area(s) by Tract

*** denotes no loans made in specified tracts**

Institution: COMERICA BANK

Respondent ID: 0000060143

Agency: FRS - 2

2330.02* 2508.01 2511.00* 2512.00 2518.00* 2519.03* 2536.01* 3120.00* 3338.02* 3416.00* 3429.00*
3433.02* 3502.01* 4115.07* 4217.00* 4235.00* 4302.00* 4307.00 4551.03* 5110.03* 5215.02 5410.09*
5411.00* 5412.05* 5416.04* 5417.01 5423.03 5426.00 5429.01* 5430.05* 5431.00* 5503.05* 5504.07
5513.00* 5517.03* 5535.00* 5543.02* 5548.07 5548.09* 5551.02* 5554.03* 5555.03*

Median Family Income >= 120%

1000.01 2322.02* 2322.03 2324.05 2413.01* 2413.02 2501.01 2504.03* 2504.04* 2504.05 2504.06*
2504.07* 2504.08 2507.01 2507.02 2508.02* 2509.01* 2509.02* 2510.00* 2513.00* 2514.01* 2515.01*
2515.03* 2515.04* 2515.05* 2519.02* 2519.04* 2520.01* 2520.02* 2520.03* 2531.01* 2531.02* 2532.01*
3102.00 3125.01* 3125.02* 3126.02* 3129.02* 3130.00* 3131.01* 3131.02* 3132.01* 3132.02* 3232.00*
3402.02 3402.03* 3403.01 3403.02* 3404.00 3406.00* 3407.02* 3408.00* 3410.02* 3412.04* 3414.00*
3415.01* 3415.02* 3418.00* 3420.01* 3420.02* 3428.01* 3428.02 3431.00* 3432.00* 3433.01 3501.02*
3503.00* 3506.04* 3508.04* 4102.01* 4102.02* 4103.00* 4104.01* 4104.02* 4105.01* 4105.02 4106.01
4107.03* 4107.04* 4107.06* 4108.01* 4108.02* 4109.00* 4110.01* 4110.02* 4110.03* 4111.00* 4112.00*
4113.01 4113.02* 4114.00* 4115.03 4115.05* 4115.06* 4116.00* 4117.00* 4118.01* 4118.02 4119.01*
4119.02* 4120.00 4122.01 4122.02 4123.00 4124.00* 4125.00 4126.00* 4127.00 4128.00 4129.02*
4130.00* 4131.00* 4132.05* 4133.01* 4133.02* 4203.00* 4204.00* 4207.00 4208.00* 4209.00* 4210.00*
4218.02* 4219.00 4220.00* 4301.01* 4301.02* 4303.00* 4304.00* 4305.00* 4306.00 4308.00 4309.00*
4310.01 4310.02* 4313.02* 4313.04 4314.01 4314.03* 4314.04 4315.03 4315.04* 4315.05* 4315.06
4316.00 4317.01 4317.02 4318.01 4318.03* 4318.04 4319.02 4320.04 4327.03 4501.00* 4502.00*
4505.00 4506.00* 4507.00 4509.00* 4510.06* 4512.00* 4513.02* 4514.01 4516.03* 4516.04* 4516.06*
4519.02* 4521.01 4545.02 4545.03* 4545.04* 4545.05* 4547.00* 4549.01* 4550.00* 4551.02* 4551.04*
5101.00 5102.02* 5103.01 5103.02* 5104.00 5105.00 5106.01 5106.02 5107.01* 5107.02 5108.01*
5108.02* 5108.03 5109.01 5109.02* 5110.01 5110.04* 5111.00 5112.01 5112.02 5113.01 5113.02*
5114.00 5115.01 5115.02* 5201.00* 5202.00 5207.00* 5225.00 5302.00 5309.00* 5310.00 5311.00*
5316.00* 5317.00 5341.01* 5342.04* 5342.05* 5401.01 5401.02 5409.01* 5410.04 5410.06* 5410.07
5410.08 5412.03* 5412.07* 5414.01 5419.01* 5419.02* 5420.02* 5423.02* 5425.00 5428.00 5429.02
5430.04 5430.06* 5430.07 5517.02* 5517.04* 5518.00* 5520.02* 5520.03 5521.02* 5521.03* 5523.04*
5528.01* 5529.02* 5530.01* 5534.01* 5534.03* 5534.04* 5534.05 5536.01* 5538.01* 5538.03* 5539.01*
5540.02* 5541.03* 5541.04* 5543.01* 5544.04 5544.05* 5544.06 5544.07* 5544.08* 5544.09 5544.10*

2022 Institution Disclosure Statement - Table 6

Assessment Area(s) by Tract

*** denotes no loans made in specified tracts**

Institution: COMERICA BANK

Respondent ID: 0000060143

Agency: FRS - 2

5545.01* 5545.02 5546.00* 5547.02 5548.03* 5548.04 5548.06* 5548.08* 5549.02 5549.04 5549.05*
5550.01* 5551.01* 5553.01 5553.03* 5553.04 5553.05* 5555.04* 5555.05 5556.00* 5557.01* 5557.03*
5557.04* 5561.00* 9802.00* 9807.00

Median Family Income Not Known

2112.00* 2217.02 2503.03* 3117.02* 3124.00* 3140.04* 3140.05* 3143.02 3241.02 3401.01* 3402.01*
3436.01 3501.01* 4101.01* 4106.02 4115.04* 4129.01* 4132.06* 4223.03* 4233.03* 4312.05* 4313.03*
4319.01 4514.05* 4521.02* 4530.01* 4534.05* 5102.01 5414.03* 5504.03* 5504.06* 5515.01 5519.01*
5526.04* 9800.00* 9801.00* 9803.00* 9804.00*

MONTGOMERY COUNTY (339), TX

MSA: 26420

Median Family Income 30-40%

6925.02* 6933.02* 6934.01*

Median Family Income 40-50%

6904.07* 6934.02* 6935.03

Median Family Income 50-60%

6914.03 6926.01* 6931.03* 6931.04* 6938.00 6939.03*

Median Family Income 60-70%

6922.01 6925.01* 6930.01* 6939.01 6940.02 6942.04*

Median Family Income 70-80%

6901.02* 6903.00* 6922.02* 6924.01 6926.03 6927.01* 6941.05* 6941.06*

Median Family Income 80-90%

6916.02* 6920.07* 6926.05* 6931.02 6933.03* 6935.02* 6936.00* 6941.04* 6942.03* 6942.09* 6946.03*

Median Family Income 90-100%

6902.03* 6904.05* 6913.02* 6918.01* 6920.03* 6923.02* 6928.02* 6928.03* 6929.00* 6930.02* 6939.02*
6944.01 6944.03*

Median Family Income 100-110%

6907.01 6916.01 6928.04* 6940.01* 6941.03* 6943.07 6944.02* 6947.00*

Median Family Income 110-120%

6902.06* 6904.08 6921.01* 6926.04* 6933.01* 6942.08* 6943.08* 6946.01*

Median Family Income >= 120%

2022 Institution Disclosure Statement - Table 6

Assessment Area(s) by Tract

*** denotes no loans made in specified tracts**

Institution: COMERICA BANK

Respondent ID: 0000060143

Agency: FRS - 2

6901.01* 6902.04* 6902.05* 6902.07* 6904.03 6904.04* 6904.06 6905.01* 6905.02 6905.03 6906.03
6906.04* 6906.05* 6906.06* 6906.07* 6906.08* 6906.09* 6906.10* 6907.02 6908.00* 6909.00* 6910.00*
6911.00* 6912.01* 6912.02 6913.01* 6914.02* 6915.00 6917.00 6918.02 6919.00 6920.04* 6920.05*
6920.06* 6920.08* 6920.09 6920.10* 6921.02* 6921.03 6923.01* 6923.03* 6923.04* 6924.02* 6927.02*
6932.01* 6932.02* 6935.01* 6937.01 6937.02* 6937.03 6941.07* 6942.05* 6942.06* 6942.07 6942.10*
6943.03* 6943.04* 6943.05* 6943.06* 6943.09* 6945.01* 6945.02* 6945.03*

Median Family Income Not Known

6914.01* 6933.04* 6939.04* 6946.02*

ASSESSMENT AREA - 0021

BEXAR COUNTY (029), TX

MSA: 41700

Median Family Income 10-20%

1105.00*

Median Family Income 20-30%

1508.00* 1605.01*

Median Family Income 30-40%

1601.00 1704.01* 1712.00* 1913.04*

Median Family Income 40-50%

1106.00 1212.05 1214.04* 1303.00* 1304.02* 1305.00* 1306.00* 1307.00* 1308.00 1312.00* 1410.00*
1506.00* 1605.02* 1607.02* 1702.00* 1708.00* 1710.00* 1711.00* 1713.01* 1715.02* 1716.01* 1716.02*
1719.26* 1805.04* 1810.03* 1810.05 1910.04 9801.00*

Median Family Income 50-60%

1107.00* 1110.00 1205.02* 1212.04* 1215.08* 1302.00* 1304.01* 1309.00 1310.00* 1311.00* 1402.00*
1403.00* 1405.00* 1411.01* 1411.02* 1505.02* 1511.00* 1513.01* 1606.00* 1609.02* 1610.00* 1612.00*
1613.03* 1615.01* 1615.04* 1618.02* 1701.02* 1704.02* 1718.02 1802.01* 1802.02 1803.00* 1804.00*
1805.01* 1808.00* 1810.04* 1813.03* 1814.03 1905.01* 1906.04* 1910.03*

Median Family Income 60-70%

1205.03* 1210.00 1211.23 1214.03* 1313.00* 1315.07* 1404.00* 1408.00* 1409.00* 1503.00* 1504.00*
1507.00* 1509.00* 1510.00* 1512.00* 1515.00* 1516.00* 1603.00* 1607.01* 1609.01* 1613.02* 1613.04*

2022 Institution Disclosure Statement - Table 6

Assessment Area(s) by Tract

*** denotes no loans made in specified tracts**

Institution: COMERICA BANK

Respondent ID: 0000060143

Agency: FRS - 2

1615.03* 1616.00* 1620.04* 1701.01* 1703.00* 1705.00* 1707.00* 1709.00* 1713.02* 1714.01* 1714.02*
1715.01* 1717.00* 1719.03* 1719.13* 1807.02* 1810.01* 1814.02* 1814.04 1815.06* 1816.02* 1818.13*
1901.00 1909.01 1910.05* 1922.00

Median Family Income 70-80%

1103.00* 1205.04* 1206.01* 1207.01 1212.03 1215.06* 1216.01* 1218.04* 1314.02* 1315.04* 1316.14*
1401.00* 1406.00* 1407.00* 1412.00* 1413.00* 1414.03* 1414.04* 1418.00* 1501.00* 1505.01* 1513.02*
1514.00* 1519.00* 1522.01* 1602.00* 1604.00* 1611.00* 1619.01* 1620.01* 1718.01* 1805.03* 1806.02*
1807.01* 1809.02* 1815.03 1816.01* 1817.05* 1817.16* 1817.32* 1905.03* 1906.01* 1906.03* 1910.06*
1912.02* 1914.08* 1914.09 1914.10*

Median Family Income 80-90%

1101.00 1211.12* 1214.02* 1215.05* 1215.07* 1216.06 1315.03* 1315.05* 1316.15* 1517.00* 1521.00*
1522.02 1620.03* 1706.00* 1719.21* 1719.27* 1719.29* 1806.03* 1806.04* 1809.01 1813.02 1817.25*
1817.27* 1818.22* 1905.04* 9800.03*

Median Family Income 90-100%

1209.02 1211.11 1212.06* 1217.02* 1218.02* 1218.03* 1314.01* 1315.06* 1316.08* 1316.10* 1316.16*
1318.02 1416.00* 1419.00 1619.02* 1719.15* 1719.19* 1719.20* 1801.01* 1817.04 1817.15* 1817.30*
1818.09*

Median Family Income 100-110%

1206.02* 1211.18* 1211.19* 1211.20 1213.00* 1215.04* 1216.05* 1217.01* 1218.09* 1218.11* 1218.12*
1218.13* 1316.09* 1316.12* 1414.02* 1417.00* 1520.00* 1614.00* 1618.01* 1719.14* 1719.22* 1811.00*
1813.01 1815.04* 1815.05* 1817.13* 1817.23* 1818.17* 1818.19* 1818.20* 1818.23* 1907.00* 1914.11*
1919.00*

Median Family Income 110-120%

1201.00* 1211.17* 1215.01* 1216.04* 1218.08* 1218.10* 1316.06* 1719.18* 1719.23* 1719.24* 1817.11*
1817.12* 1817.18* 1818.11* 1818.25* 1909.02* 1912.01* 1913.03* 1920.00*

Median Family Income >= 120%

1111.00* 1203.01* 1203.02* 1204.01* 1204.02* 1207.02* 1208.00* 1209.01* 1211.10* 1211.15* 1211.16*
1211.21* 1211.22* 1211.24* 1219.03* 1219.04* 1219.05 1219.06* 1219.08* 1219.09* 1219.10* 1219.11*
1219.12 1316.01* 1317.00* 1318.01* 1719.12* 1719.16* 1719.17* 1719.28* 1720.02* 1720.03* 1720.04*
1720.05* 1720.06 1720.08* 1720.09 1801.02* 1812.00 1817.03 1817.20* 1817.21* 1817.22* 1817.24*

2022 Institution Disclosure Statement - Table 6

Assessment Area(s) by Tract

*** denotes no loans made in specified tracts**

Institution: COMERICA BANK

Respondent ID: 0000060143

Agency: FRS - 2

1817.26* 1817.29* 1817.31* 1817.33* 1818.08* 1818.14* 1818.15* 1818.16 1818.18* 1818.21* 1818.24*
1818.26* 1819.01* 1819.02* 1820.01* 1820.02* 1820.03* 1821.01* 1821.02* 1821.03* 1821.05* 1821.06*
1902.00 1904.00* 1908.00* 1911.01* 1911.02* 1914.05* 1914.06* 1914.12* 1914.13* 1915.03* 1915.04
1915.05* 1915.06* 1917.01* 1917.02 1918.04 1918.06* 1918.07* 1918.08* 1918.09 1918.10* 1918.11
1918.12* 1918.13* 1918.14* 1918.15* 1918.16* 1918.18* 1918.19* 1921.00* 1923.00*

Median Family Income Not Known

9800.01* 9800.02* 9800.04* 9800.05*

KENDALL COUNTY (259), TX

MSA: 41700

Middle Income

9705.00*

Upper Income

9701.01 9701.02* 9703.01 9703.02* 9704.03* 9704.04* 9704.05* 9704.06*

OUTSIDE ASSESSMENT AREA

ARCHER COUNTY (009), TX

MSA: 48660

Upper Income

0203.00

BASTROP COUNTY (021), TX

MSA: 12420

Middle Income

9501.01

BELL COUNTY (027), TX

MSA: 28660

Low Income

0209.00

Middle Income

0201.01

2022 Institution Disclosure Statement - Table 6
Assessment Area(s) by Tract
* denotes no loans made in specified tracts
Institution: COMERICA BANK

Respondent ID: 0000060143
Agency: FRS - 2

BLANCO COUNTY (031), TX

MSA: NA

Middle Income

9501.01

BRAZOS COUNTY (041), TX

MSA: 17780

Middle Income

0003.02

Upper Income

0002.05

BURNET COUNTY (053), TX

MSA: NA

Upper Income

9606.00

CALDWELL COUNTY (055), TX

MSA: 12420

Moderate Income

9603.00

CAMERON COUNTY (061), TX

MSA: 15180

Upper Income

0123.05

CHAMBERS COUNTY (071), TX

MSA: 26420

Moderate Income

7104.01

COLORADO COUNTY (089), TX

MSA: NA

2022 Institution Disclosure Statement - Table 6
Assessment Area(s) by Tract
*** denotes no loans made in specified tracts**
Institution: COMERICA BANK

Respondent ID: 0000060143
Agency: FRS - 2

Middle Income

7505.00

COMAL COUNTY (091), TX

MSA: 41700

Middle Income

3105.02 3108.04 3109.04

COOKE COUNTY (097), TX

MSA: NA

Moderate Income

0004.00

EL PASO COUNTY (141), TX

MSA: 21340

Median Family Income 50-60%

0103.57

FANNIN COUNTY (147), TX

MSA: NA

Middle Income

9503.00

GILLESPIE COUNTY (171), TX

MSA: NA

Middle Income

9501.00 9505.00

GRAYSON COUNTY (181), TX

MSA: 43300

Low Income

0020.00

Middle Income

0011.01

2022 Institution Disclosure Statement - Table 6
Assessment Area(s) by Tract
* denotes no loans made in specified tracts
Institution: COMERICA BANK

Respondent ID: 0000060143
Agency: FRS - 2

GREGG COUNTY (183), TX

MSA: 30980

Middle Income

0106.00

Upper Income

0006.01

GUADALUPE COUNTY (187), TX

MSA: 41700

Moderate Income

2103.00

Middle Income

2104.00 2108.06 2109.02

HAYS COUNTY (209), TX

MSA: 12420

Middle Income

0109.23

Upper Income

0108.06 0108.09

HENDERSON COUNTY (213), TX

MSA: NA

Middle Income

9509.05

HOOD COUNTY (221), TX

MSA: NA

Upper Income

1603.02

HOPKINS COUNTY (223), TX

MSA: NA

2022 Institution Disclosure Statement - Table 6

Assessment Area(s) by Tract

*** denotes no loans made in specified tracts**

Institution: COMERICA BANK

Respondent ID: 0000060143

Agency: FRS - 2

Middle Income

9504.02 9505.00

JEFFERSON COUNTY (245), TX

MSA: 13140

Upper Income

0003.14

JOHNSON COUNTY (251), TX

MSA: 23104

Moderate Income

1304.17 1304.19 1306.03

KAUFMAN COUNTY (257), TX

MSA: 19124

Low Income

0504.01

Middle Income

0506.02

KLEBERG COUNTY (273), TX

MSA: NA

Upper Income

0201.01

LAMAR COUNTY (277), TX

MSA: NA

Moderate Income

0008.00

Upper Income

0001.02

LIBERTY COUNTY (291), TX

MSA: 26420

2022 Institution Disclosure Statement - Table 6

Assessment Area(s) by Tract

*** denotes no loans made in specified tracts**

Institution: COMERICA BANK

Respondent ID: 0000060143

Agency: FRS - 2

Middle Income

7009.00

MCLENNAN COUNTY (309), TX

MSA: 47380

Low Income

0001.00

Moderate Income

0005.98

Upper Income

0035.00 0037.09 0041.04

MAVERICK COUNTY (323), TX

MSA: NA

Moderate Income

9505.00

MEDINA COUNTY (325), TX

MSA: 41700

Moderate Income

0008.02

MIDLAND COUNTY (329), TX

MSA: 33260

Moderate Income

0101.17

Upper Income

0101.25

NAVARRO COUNTY (349), TX

MSA: NA

Middle Income

9702.00

NUECES COUNTY (355), TX

2022 Institution Disclosure Statement - Table 6
Assessment Area(s) by Tract
*** denotes no loans made in specified tracts**
Institution: COMERICA BANK

Respondent ID: 0000060143
Agency: FRS - 2

MSA: 18580
Middle Income
0027.07 0051.04
PARKER COUNTY (367), TX
MSA: 23104
Upper Income
1407.10 1407.13
RUSK COUNTY (401), TX
MSA: 30980
Moderate Income
9507.00
SMITH COUNTY (423), TX
MSA: 46340
Middle Income
0008.00
TITUS COUNTY (449), TX
MSA: NA
Middle Income
9504.00
WALLER COUNTY (473), TX
MSA: 26420
Moderate Income
6803.01
Middle Income
6802.01
Upper Income
6806.01
WHARTON COUNTY (481), TX

2022 Institution Disclosure Statement - Table 6

Assessment Area(s) by Tract

*** denotes no loans made in specified tracts**

Institution: COMERICA BANK

Respondent ID: 0000060143

Agency: FRS - 2

MSA: NA

Low Income

7407.00

Moderate Income

7408.00

Middle Income

7402.00

2022 Institution Disclosure Statement - Table E-1

Error Status Information

Respondent ID: 0000060143

Institution: COMERICA BANK

Agency: FRS - 2

Record Identifier: [11]	Total Composite Records on File	Total Composite Records Without Errors	Total Validity[10] Errors	Percentage of Validity Errors
Transmittal Sheet	1	1	0	0.00%
Small Business Loans	3,511	3,511	0	0.00%
Small Farm Loans	23	23	0	0.00%
Community Development Loans	1	1	0	0.00%
Consortium/Third Party Loans (Optional)	1	1	0	0.00%
Assessment Area	14,647	14,647	0	0.00%
Total	18,184	18,184	0	0.00%

Footnote:

10. A validity edit helps to verify the accuracy of the data reported. An institution's CRA submission that passes all validity edits does not ensure 100% accurate data. True accuracy is determined during the examination process.

11. A record represents one row of data reported to the Federal Reserve Board. This does not in any way represent the number of loans originated or purchased by the institution.

Home Mortgage Disclosure Act Notice

The Home Mortgage Disclosure Act (HMDA) data about our residential mortgage lending are available online for review. The data shows geographic distribution of loans and applications; ethnicity, race, sex, age and income of applicants and borrowers; and information about loan approvals and denials. The data is available online at the Consumer Financial Protection Bureau's (CFPB) website (https://www.consumerfinance.gov/data-research/hmda/). HMDA data for many other financial institutions are also available on the CFPB website.