Product/Service (2020)	Fee Reference Materials Fee Information (2020)
Account Activity Printouts	Personal Services and Charges brochure[i]Business Account Service Charge and Interest Information brochure[ii]
Account Analysis Statement	Business Account Service Charge and Interest Information brochure[ii]
Account Balance Fee (formerly FDIC Charge)	Business Account Service Charge and Interest Information brochure[ii]
Account Maintenance Fee	Personal Services and Charges brochure[i]Business Account Service Charge and Interest Information brochure[ii]
Account Reconcilement & Research	Personal Services and Charges brochure[i]
ACH Intl Transactions Received	Business Account Service Charge and Interest Information brochure[ii]
ACH Return Item Request	Business Account Service Charge and Interest Information brochure[ii]
Activity Fee	Personal Services and Charges brochure[i]Business Account Service Charge and Interest Information brochure[ii]
Aids For The Visually Impaired	No Fee
Automated Teller Machines (ATM) Transactions:	Personal Services and Charges brochure[i]Business Account Service Charge and Interest Information brochure[ii]
Automatic Overdraft Protection/Overdraft Protection Transfer Fee	Personal Services and Charges brochure[i]Business Account Service Charge and Interest Information brochure[ii]
Balance Inquiries	Personal Services and Charges brochure[i]
Business Sweep Account	Business Account Service Charge and Interest Information brochure[ii]
Cash & Coin Orders	Business Account Service Charge and Interest Information brochure[ii]
Cash/Items Deposited	Business Account Service Charge and Interest Information brochure[ii]
Cashier's Check	Personal Services and Charges brochure[i]Business Account Service Charge and Interest Information brochure[ii]
Check Cashing	Personal Services and Charges brochure[i]Business Account Service Charge and Interest Information brochure[ii]
Check Ordering/Printing	Cost varies by market, relationship pricing, and check style.
Check Reject Fee	Personal Services and Charges brochure[i]Business Account Service Charge and Interest Information brochure[ii]
Check Safekeeping	Personal Services and Charges brochure[i]
Checking Accounts and Related Services (Business & Personal)	Personal Services and Charges brochure[i]Business Account Service Charge and Interest Information brochure[ii]
CheckPhoto	Personal Services and Charges brochure[i]
Coin Deposits/Vault Processing	Personal Services and Charges brochure[i]Business Account Service Charge and Interest Information brochure[ii]
Coin Rolls Provided	Business Account Service Charge and Interest Information brochure[ii]
Collections	Personal Services and Charges brochure[i]Business Account Service Charge and Interest Information brochure[ii]
Combined Statement (Personal Accounts Only)	No Fee
Continuous Overdraft Fee	Personal Services and Charges brochure[i]
Copy of Check/Item/Statement	Personal Services and Charges brochure[i]Business Account Service Charge and Interest Information brochure[ii]
Counter Checks	Personal Services and Charges brochure[i]Business Account Service Charge and Interest Information brochure[ii]
CPA Balance Verification	Business Account Service Charge and Interest Information brochure[ii]
Currency Straps	Business Account Service Charge and Interest Information brochure[ii]
Debit/Credit Fee	Personal Services and Charges brochure[i]Business Account Service Charge and Interest Information brochure[ii]
Deposit Error Correction	Business Account Service Charge and Interest Information brochure[ii]
Deposit Item Reject	Business Account Service Charge and Interest Information brochure[ii]
Deposit Ticket	Business Account Service Charge and Interest Information brochure[ii]
Direct Deposit Acceptance- Retail and Business	No fee for service. For transaction fees refer to:Business Account Service Charge and Interest Information brochure[ii]
Electronic Funds Transfers (EFT) Debits & Credits	Personal Services and Charges brochure[i]Business Account Service Charge and Interest Information brochure[ii]
Escheatment Notification	Personal Services and Charges brochure[i]Note: Applies to Western Market only
eStatement/Paper Statement Suppression Discount	Personal Services and Charges brochure[i]
Excess Withdrawal Fee	Personal Services and Charges brochure[i]
Exit Fee (IRA) (through 2/28/15)IRA Transfer Fee (effective 3/1/15)	Personal Services and Charges brochure[i]
Foreign Check(s)/ Processing	Personal Services and Charges brochure[i]Business Account Service Charge and Interest Information brochure[ii]
Foreign Drafts	Personal Services and Charges brochure[i]Business Account Service Charge and Interest Information brochure[ii]
Interactive Voice Response (IVR)	No fee for service. For transaction fees refer to: Personal Services and Charges brochure[i] Business Account Service Charge and Interest Information brochure[ii]
Check & Save (Transfers)	Check and Save Transfer Request Form includes customer disclosure/no fee for setting up check and save
Mortgage Loans ~ Government- FHA	No change. The product was launched in 2018.
Money Market Investment Accounts	Personal Services and Charges brochure[i]Business Account Service Charge and Interest Information brochure[ii]
Mobile Banking - "Downloadable" Application (Includes Remote Deposit Capture) o Android, iPhone, iPad, Android tablet - Mobile Web Browser - Text Banking - Alerts (included within Mobile Banking)	No changes
Comerica Rewards Card	Corporate Order Forms, KYC Form and Cardholder Terms and Conditions [xvii]
Community Banking Loans and Lines (Business)	Fees are available on the CB Loan Rate Bulletin on Connect
Early Withdrawal Penalty (CD, ESA, IRA)	Personal Services and Charges brochure[i]
Comerica Credit Card: Consumer Visa and Amex Rewards and Non-Rewards Cards Small Business Mastercard Rewards and Non-Rewards Cards	Fees and disclosures are published by Elan in Elan Materials (e.g. application, terms and conditions)
Comerica Insurance Services	Fees are subject to Insurance Carrier
Comerica ATM or Debit Cards (Personal and Business)	Personal Services and Charges brochure[i]Business Account Service Charge and Interest Information brochure[ii]
Bank by Mail	No service fee. For transaction fees refer to:Business Account Service Charge and Interest Information brochure[ii]
Bonds (Bearer US Treasury Bills, Notes Bonds, Municipal, Corporate and Church)	Refer to ("Collection Items"): Personal Services and Charges brochure[i] Business Account Service Charge and Interest Information brochure[ii]
Discount Brokerage Service	No fee for consultation. Fee schedule to be provided by business unit if customer is interested in the services.
Foreign Bond Coupons	Refer to ("Collection Items"): Personal Services and Charges brochure[i] Business Account Service Charge and Interest Information brochure[ii]
Foreign Currency Account - Canadian Only	Comerica International Department for fee information
Quicken® Banking Quicken® Banking with Bill Pay	
Quicken® for Business Banking Quicken® for Business Banking with Bill Pay QuickBooks® Banking QuickBooks® Banking and Bill Pay	
Interpreters - For Hearing Impaired	No Fee
Comerica Securities	
Direct Payment Program	
Loan Payment Protection	
Lockbox Processing	

Comerica Bank
Note to Public Comment File
July 2018

The brief notes below provide further information and context with regard to the attached three documents.

California Reinvestment Coalition

The bank entered into a covered agreement with this organization in late 2014. The agreement covered calendar years 2015 through 2017. Regulations related to covered agreements require that a copy of the annual data submission be included in the public comment file.

Innercity Community Development Corporation

This Dallas, TX, based community partner contacted the bank in May 2018 and their letter contained comments about the bank's small business lending performance. Therefore, the letter has been included in the public comment file. Note that the bank's Senior Vice President, External Affairs Manager met with the organization in June 2018.

Uplift, Inc.

This organization, which is based in Detroit, MI, contacted a member of the Board of Directors of Comerica, Inc. and expressed various concerns related to the bank's charitable contributions. Her concerns were addressed and she was provided with the contents of the bank's CRA Public Comment file.

July 2, 2018

Mr. Robert Frierson, Secretary of the Board
Attention: CRA Sunshine Agreements and Reports
Mail Stop 29
Board of Governors of the Federal Reserve System
20th and Constitution Avenue, N.W.
Washington, DC 20551

Dear Mr. Frierson:

Enclosed is a copy of the annual report covering the CRA-Related Agreement made by Comerica Bank in compliance with Regulation G, The Sunshine Rule.

The annual report describes Comerica's banking efforts during 2017 in relation to the CRA-Related Agreement between Comerica Bank and the California Reinvestment Coalition (CRC), entered into and adopted on April 6, 2015.

NGEP
California Reinvestment Coalition
474 Valencia Street, Suite 110
San Francisco, CA 94103

IDI
Comerica Bank
Corporate Compliance Department
2321 Rosecrans Avenue, Suite 5000
El Segundo, CA 90245

Details of the Agreement are contained in the enclosed Comerica Bank CRA Plan 2017 Annual Report.

If you have questions or need further information, please call me at (310) 297-2263.

Sincerely,

William E. Becker
Senior Vice President, CRA Manager
Corporate Compliance & Community Reinvestment

I. Small Business Lending in California for 2017

*(Please note that we are **only** referring to **CRA qualified small business loans** originated in 2017)*

1. What was the total number and amount of small business loans made through:
   a. SBA programs? #_____99 $_13,768,000
   b. The California Small Business Loan Guarantee Program? #_____0 $_____0
   c. Small business credit cards? *(via Elan partnership)* #_____966 $_12,129,000
   d. The bank's own small business loan products (not SBA, credit cards, or through the state loan guarantee)? #_____1,475 $396,827,000

2. What was the median size of the bank's 2017:
   a. SBA loans? $____139,000
   b. The California Small Business Loan Guarantee Program? $___N/A____
   c. Own small business loan products (not SBA, credit card or state loan guarantee)? $____269,000

3. What was the total amount of small business loans (not including SBA or credit cards) made to:
   a. Businesses with annual revenue under $1 million? $_55,804,000
   b. Business located in census tracts with 50% or more people of color? $189,047,000
   c. Please list the under-served demographic communities for which you track small business lending (i.e., women, people of color, LGBT, etc.) and indicate the total amount of small business loans made to these communities. $___N/A*___

   **** Comerica Bank does not collect or track information about any of the borrowers in the categories listed in item 3.c.***

4. Does the bank provide small business loans to business owners who use an ITIN (Individual Taxpayer Identification number)? Yes (No)

5. Does your bank have a formal referral program to refer small business loan applicants who are denied? (Yes) No

   If so, what percent of denials were directly referred for technical assistance or to non-profit lenders and credit assistance providers? _____55%*

   ****The bank does not have a formal, centralized process for tracking the disposition of all denied small business loan applications. However, one business unit is most appropriate for involvement with the bank's CDFI referral program. Using data from that unit, 278 applications were denied in 2017. Of this total, 153 were referred to CDFI partners that participate in the bank's referral program.***

6. How much did the bank provide for small business technical assistance through grant contributions? $___350,000

7. Does your bank do business with "fintech" lending companies, including non-bank lenders or similar alternative finance providers in the following ways?
   a. Own Yes No
   b. Invest equity in Yes No
   c. Provide debt financing to Yes No
   d. Purchase loans from Yes No
   e. Contract with to provide a lending platform and/or technology for your bank's lending platform Yes No

   f. In one or two paragraphs, please describe the best practices you follow ensure that the loans offered by or through the finance providers that you work with have affordable terms:

   N/A

8. Does your bank offer merchant cash advances or invest in, lend to, or otherwise facilitate companies that do? Yes No

Thank you for responding.

II. Single-Family Lending, Foreclosure and Related Activity in California for 2017[1]

1. What is the total number and amount of CRA qualified conventional (non-jumbo) mortgage loans originated (not purchased) to borrowers who were:
   a. Low or moderate income? #___6 $__1,207,000
   b. Middle or higher income owner-occupants who purchased in a low or moderate-income census track? #___3 $__932,000
   c. African-American? #___0 $__0
   d. Latino? #___3 $__831,000
   e. Asian? #___3 $__991,000
   f. Native American? #___1 $__153,000
   g. Other race/races? #___0 $__0
   h. Race unknown? #___9 $__8,724,000

2. What is the total number and amount of CRA qualified, non-jumbo mortgage loans originated (not purchased) through:
   i. FHA #___0 $__0
   j. Bank's own portfolio product #___0 $__0
      i. What is this product called? **N/A**

   k. Fannie Mae, Freddie Mac or other GSE loan program #___0 $__0

3. How many foreclosure notices did the bank file? #___9

4. Does the bank have necessary servicing policies in place to ensure successors in interest (i.e., widows) can assume and modify loans? (Yes) No

5. Does the bank provide mortgage loans to owner-occupant borrowers using individual tax identification numbers (ITIN) numbers?

   (Yes) No

Thank you for responding.

[1] In years past, we have not asked for data we could pull from other sources, such as from CRA Wiz. However, CRA Wiz does not update HMDA data until very late in the year. For that reason, we are now asking you for this data directly.

III. Housing, Economic and Community Development Lending in California for 2017

1. What is the total amount of CRA qualified loans made to develop or preserve affordable housing?
   $36,814,000
   a. In total, how many units of housing did these loans finance? #_____262*
   b. What percent of these housing units are subject to deed restrictions, affordability covenants, and/or equity recapture to be affordable to LMI residents for at least 30 years? _____100%

   While the bank made 16 loans totaling $36.8 million in support of affordable housing development or preservation, it is not possible to quantify all units developed as a result of the loans. The number and percentage above are for loans where the units were verifiable.

2. Does the bank conduct due diligence to ensure that community development loans do not result in displacement (as an example, by eviction under the Ellis Act)? (Yes) No

3. How much did the bank originate in CRA qualified economic and community development loans that were *not* housing related? $59,714,000

4. Did the bank originate loans that support community development that do not currently qualify for CRA? If so, please use this space to describe the projects and amounts. ***Not applicable***

   a. Project 1:

   b. Project 2:

   c. (add more projects as needed)

5. Does the bank track or otherwise identify community development loans that create or retain jobs, or support workforce development or job training programs for low- or moderate-income or unemployed persons? (Yes) No

   a. Approximately how many new jobs were created for residents in low or moderate-income census tracts? ___N/A*___

   In the bank's experience, many community development loans create jobs for LMI people, such as in the construction, retail sales or restaurant industries. However, in most cases it is very difficult to quantify the number of jobs created that can be attributed to a specific loan.

   b. Is the bank tracking information about the quality of jobs created or retained? Yes (No)

6. How many of the bank's CRA qualified housing, economic and community development loans were in communities subject to limited scope review for CRA exam purposes? _____43%
   (18 of 42 loans)

Thank you for responding.

IV. Housing, Economic and Community Development Investment in California for 2017

1. What is the total amount of the bank's new housing, economic and community development investments in 2017 that was:
   a. Tax credit investments including federal and state Low Income Housing Tax Credits, New Markets Tax Credits and other tax credit programs? $ 27,557,786
   b. Non-tax credit investments, including to CDFIs, CDCs and other nonprofit lenders? $ 1,956,000
   c. Of this amount, specifically EQ2 financing? $ 0
   d. Other programs? Please describe. ***Zero interest CD*** $ 100,000

2. Has the bank revised any key terms of LIHTC deals since the 2016 presidential election that may result in the project having financing gaps or not going forward? Yes (No)

3. What is the amount of housing, economic and community development investments made during 2017 that were in communities subject to limited scope review for CRA exam purposes? $ 12,571,116

4. What is the current balance (portfolio) of the bank's active investments (including and up to 2017) in:
   a. Tax credit investments including federal and state Low Income Housing Tax Credits, New Markets Tax Credits and other tax credit programs? $153,780,633
   b. Non-tax credit investments, including to CDFIs, CDCs and other nonprofit Lenders? (as an example, EQ2 financing) $ N/A
   c. Other programs? Please describe. ***Zero Interest CD*** $ 100,000

5. How much does the bank spend in California for procured and vendor services? $ 14,337,432

6. How much of that spending was to businesses owned by:
   a. Women business owners $ 4,740,416*
      i. Of this amount, how much was for business owners who are women of color? $ N/A*
      Please note that while the bank tracks data related to women-owned businesses, it does not further track them by race to avoid double counting.
   b. African-American business owners $ 488
   c. Asian and Pacific Islander business owners $ 1,853,161
   d. Latino business owners $ 378,485
   e. Lesbian, gay, bisexual or transgender business owners $ 0
   f. If there are procured services not included in the total spend, please list them and the amount of spent for those here. $ 170,256*

In 2017, the bank spent $50 with Native American owned businesses, $40,852 with businesses owned by persons with disabilities, $119,328 with veteran owned businesses and $10,026 with a category that includes all diverse designations where the diversity category is not specified.

Thank you for responding.

V. Consumer Financial Services and Loans in California for 2017

1. Does the bank waive out-of-network surcharge fees to users of state-issued public assistance cards, such as EBT cards for CalWORKs, Refugee Cash Assistance, and General Assistance? (Yes) No

   a. If so, has the bank requested or plan to request CRA consideration for this activity under the service test? ***The bank is planning to request consideration for this in its next exam*** (Yes) No

2. Does the bank offer a transaction account that meets CRC's SafeMoney standards or the national Bank On standards? Yes (No)

   (SafeMoney standards are available here). National Bank on standards are available here).

   a. If so, what is that account called?

   b. If not, what is the name of the account that comes closest?

   The bank offers the Access Checking Account for which monthly service charges and fees are waived for customers who own a home or have direct deposit. No minimum balance is required and only $50 is required to open the account. Free web banking and telephone banking are also provided.

3. What percent of new accounts opened last year opted into some form of overdraft service? 13.5%
   a. How many new account openers opted into an overdraft program that transfers funds from linked savings or credit accounts? 18.4%

4. Does the bank lend to or invest in payday or high-cost installment lenders? Yes (No)

5. Does the bank offer small dollar personal or consumer loans ($5,000 or less)? (Yes) No

6. Does the bank financially support CDFIs or other non-profits that offer small dollar consumer loans (other than payday loans)? ***The bank supports CDFIs that offer microbusiness loans*** Yes (No)

7. What was the total volume of the banks CRA qualified consumer loan originations? $383,354,000

8. Please describe any activities that the bank does to support families adjusting immigration status. This can include offering loans to applicants under Deferred Action for Childhood Arrivals, support to nonprofit lenders who provide these loans or other activities.

   Although the bank does not have programs to directly support families that are adjusting their immigration status, it is supportive in other ways. For example, the bank accepts the matricula consular card as primary identification when opening deposit accounts. The bank also provides grants to numerous organizations that support this segment of the community by providing social services, small business technical assistance and small business microloans.

VI. Charitable Giving in California for 2017

1. What was the total amount of the bank's CRA qualified charitable contributions? $ 2,236,823

2. How much of that amount went to nonprofit organizations that do affordable housing, economic development or consumer asset building activities (including financial coaching, credit counseling and related)? $ 1,247,740

3. Does the bank collect data about the impacts of programs it supports through charitable contributions? Yes No

   a. If so, does the bank report these outcomes to CRA examiners? Yes No

Thank you for responding.

ICDC

May 8, 2018

Irvin Ashford, Jr.
SVP – Texas Market
Community Development & External Affairs Director
1717 Main Street, 4th Floor MC6554
Dallas, TX 75201

Hello Irvin,

I hope you are doing well.

Our organization has been working with the National Community Reinvestment Coalition (NCRC) and learning more about the Community Reinvestment Act (CRA) and the process of commenting on CRA exams, mergers, and branch closures.

We noticed that Comerica is scheduled for its CRA exam in the third quarter. We had NCRC take a look at your local small business lending, and they noticed that Comerica trailed non-credit card lenders in lending to small businesses by 21% in Dallas County from 2015 to 2016, and by 22% in Comerica's larger Dallas assessment area.

We are hoping to schedule some time to meet with you to discuss how we may be able to assist Comerica with reaching more small businesses in Dallas. Please let me know when you would be available to meet.

Yours Sincerely,

Diane Ragsdale
Managing Director

4907 Spring Avenue * Dallas, Texas 75210 * 214.915.9900 * Facsimile 214.915.9909
www.icdc.biz

Cheatham, Michael

From:	Cheatham, Michael
Sent:	Monday, May 21, 2018 5:56 PM
To:	'Ida Byrd-Hill'
Subject:	Modified.HMDA.LAR.2017-MICHIGAN.xlsx
Attachments:	Modified.HMDA.LAR.2017-MICHIGAN.xlsx

Hello Ms. Byrd-Hill,

Notwithstanding what is being sent to you via express mail, I believe that this is the last item in the Regional Public File containing data for years 2015 through 2017. Please compare the items you received, to the list of contents I sent to you on May 7th. If there are any of the required items missing, please let me know and I will send them to you. Thank you.

Michael K. Cheatham | Vice President, CRA Manager | Corporate Compliance | Community Reinvestment
411 W. Lafayette Ave. | MC 3352 | Detroit, MI 48226
F

Cheatham, Michael

From: Ida Byrd-Hill
Sent: Monday, May 07, 2018 6:59 PM
To: Cheatham, Michael
Subject: Re: CRA Program
Attachments: image001.png

Please send the entire electronic file 2015-2017

Ida Byrd-Hill
Uplift, Inc.

On Mon, May 7, 2018, 5:27 PM Cheatham, Michael wrote:

Hello Ms. Byrd-Hill,

The Community Reinvestment Act ("CRA") Public File is available for review by any member of the public. Copies are provided at no cost. Attached is a list of information contained in the Regional Public File, as prescribed by the regulation. Note that the regulators dictate what years we include, based on the category. Please advise as to which items, if not all, you would like to see. The volume of information may require us to send it in files separated into multiple e-mails. Please advise. Thank you.

Michael K. Cheatham | Vice President, CRA Manager | Corporate Compliance | Community Reinvestment

411 W. Lafayette Ave. | MC 3352 | Detroit, MI 48226

Please be aware that if you reply directly to this particular message, your reply may not be secure. Do not use email to send us communications that contain unencrypted confidential information such as passwords, account numbers or Social Security numbers. If you must provide this type of information, please visit comerica.com to submit a secure form using any of the "Contact Us" forms. In addition, you should not send via email any inquiry or request that may be time sensitive. The information in this e-mail is confidential. It is intended for the individual or entity to whom it is

Cheatham, Michael

To: Cheatham, Michael
Subject: FW: CRA Program

From: Ida Byrd-Hill |
Sent: Thursday, May 03, 2018 5:44 PM
To: Bridges, Wendy ; Cheatham, Michael
Subject: Re: CRA Program

Thank you.

I would like to have the files for 2015-2017 with details of distribution.

Ida Byrd-Hill
President
Uplift, Inc.

Book a meeting here

On Thu, May 3, 2018 at 4:11 PM, Bridges, Wendy wrote:

Ms. Byrd-Hill,

It is my understanding that you have an interest in our CRA program.

We would be happy to share with you a copy of our Michigan CRA Public File. If you would like to see it, please contact Michael Cheatham via email at . and he will make the arrangements necessary to provide you with an email or hard copy.

Thank you.

Wendy Bridges | SVP, Corporate Communications & Executive Administration

Comerica Bank | 1717 Main Street | MC 6409 | Dallas, TX 75201

Comerica Bank

Please be aware that if you reply directly to this particular message, your reply may not be secure. Do not use email to send us communications that contain unencrypted confidential information such as passwords, account numbers or Social Security numbers. If you must provide this type of information, please visit comerica.com to submit a secure form using any of the "Contact Us" forms. In addition, you should not send via email any inquiry or request that may be

Cheatham, Michael

To: Cheatham, Michael
Subject: FW: Community Reinvestment Act (CRA)

From: Ida Byrd-Hill
Sent: Thursday, April 26, 2018 9:25 AM
To: Turner, Reginald M., Jr.
Subject: Community Reinvestment Act (CRA)

Comerica has an interesting way of administering its CRA funds. While they have been my corporate bank for a few years I have yet to receive 1 donation from them. I just got another declination this month.

I requested a full accounting of CRA dollars in 2017 as it appears those dollars are going to non impacted community organizations, ie Belle Isle Conservancy, Hatch, Business Leaders of Michigan, violating CRA. I met with Sue Schmidt and Mike Cheathem, your CRA officer, regarding dilemma after they distributed $50000 to Hatch Detroit who withdrew a Black enrepreneur semifinalist after they told her she had won. While they compensated by selecting 4 African descent winners for Hatch 2018, Mike Cheathem stated has was not obligated to provide such information so hence I have yet to receive that CRA accounting and neither have I received a donation. I received another declination 4/2018 for a $2500 request.

Frankly, if Comerica Bank can provide donations of $50,000 or more to non-Black led nonprofits it is a insult to provide $2500 to Black led nonprofits which has been the customary procedure.

I need to see the CRA accounting in full, in the same detail as it is provide to your regulatory bodies. I reached out to those regulatory bodies who stated by law it has to be disclosed. As an economist, who specialized in money & banking, (see my attached Bio) I am irritated that my own bank has played such games in providing this information. Please forward the CRA accounting in detail for 2015 - 2017.

Ida Byrd-Hill
President
Uplift, Inc.

COMERICA BANK
BANKING CENTER LOCATIONS
TX CRA ASSESSMENT AREAS
AS OF APRIL 1, 2020

MSA Name	CRA Name	Branch	Location	Address	City, State, Zip	County	Census Tract	Income Level	Minority*	Loan Apps*
AUSTIN-ROUND ROCK	AUSTIN	772	Northeast Austin	2315 E Anderson Ln	Austin, TX 78752	TRAVIS	0018.11	LOW	Y	Y
AUSTIN-ROUND ROCK	AUSTIN	651	Parmer & I-35	13200 N IH 35	Austin, TX 78753	TRAVIS	0018.48	MIDDLE	Y	Y
AUSTIN-ROUND ROCK	AUSTIN	652	Avery Ranch	14950 Avery Ranch Blvd	Austin, TX 78717	WILLIAMSON	0205.08	MIDDLE	N	Y
AUSTIN-ROUND ROCK	AUSTIN	453	35th-Jefferson	1701 W 35th St	Austin, TX 78703	TRAVIS	0016.03	UPPER	N	Y
AUSTIN-ROUND ROCK	AUSTIN	454	Anderson-Burnet	7820 Burnet Rd	Austin, TX 78757	TRAVIS	0015.01	UPPER	N	Y
AUSTIN-ROUND ROCK	AUSTIN	773	Downtown Austin	300 W 6th St	Austin, TX 78701	TRAVIS	0011.00	UPPER	N	Y
AUSTIN-ROUND ROCK	AUSTIN	774	Tarrytown	2414 Exposition Blvd	Austin, TX 78703	TRAVIS	0016.04	UPPER	N	Y
AUSTIN-ROUND ROCK	AUSTIN	653	Cedar Park	810 E Whitestone Blvd	Cedar Park, TX 78613	WILLIAMSON	0203.13	UPPER	N	Y
AUSTIN-ROUND ROCK	AUSTIN	769	Pflugerville	1713 FM 685 Suite 170	Plugerville, TX 78660	TRAVIS	0018.58	UPPER	N	Y
AUSTIN-ROUND ROCK	AUSTIN	624	Westlake-Bee Cave Rd	3801 Bee Cave Rd	West Lake Hills, TX 78746	TRAVIS	0019.18	UPPER	N	Y
DALLAS-FT WORTH-ARLINGTON	DALLAS-FORT WORTH METROPLEX	732	Lamar-Lincoln	707 Lamar Blvd E	Arlington, TX 76011	TARRANT	1131.11	LOW	Y	Y
DALLAS-FT WORTH-ARLINGTON	DALLAS-FORT WORTH METROPLEX	399	Wheatland-I20	2875 W Wheatland Rd	Dallas, TX 75237	DALLAS	0166.05	LOW	Y	Y
DALLAS-FT WORTH-ARLINGTON	DALLAS-FORT WORTH METROPLEX	456	Fort Worth-Bahama	2727 Fort Worth Ave	Dallas, TX 75211	DALLAS	0069.00	LOW	Y	Y
DALLAS-FT WORTH-ARLINGTON	DALLAS-FORT WORTH METROPLEX	627	Bryant Irvin & Overton Ridge	5925 Overton Ridge Blvd	Fort Worth, TX 76132	TARRANT	1055.13	LOW	Y	Y
DALLAS-FT WORTH-ARLINGTON	DALLAS-FORT WORTH METROPLEX	717	Las Colinas-114	1050 W John Carpenter Fwy	Irving, TX 75039	DALLAS	0141.03	LOW	Y	Y
DALLAS-FT WORTH-ARLINGTON	DALLAS-FORT WORTH METROPLEX	746	Lewisville	1686 S Hwy 121	Lewisville, TX 75067	DENTON	0217.39	LOW	Y	Y
DALLAS-FT WORTH-ARLINGTON	DALLAS-FORT WORTH METROPLEX	632	Bedford	2120 Central Dr	Bedford, TX 76021	TARRANT	1136.28	MODERATE	N	Y
DALLAS-FT WORTH-ARLINGTON	DALLAS-FORT WORTH METROPLEX	460	Mockingbird-Stemmons	1250 Mockingbird Ln, Suite 100	Dallas, TX 75247	DALLAS	0100.00	MODERATE	Y	Y
DALLAS-FT WORTH-ARLINGTON	DALLAS-FORT WORTH METROPLEX	461	Galleria	5006 Verde Valley Ln	Dallas, TX 75254	DALLAS	0136.24	MODERATE	Y	Y
DALLAS-FT WORTH-ARLINGTON	DALLAS-FORT WORTH METROPLEX	463	Greenville-Lovers	5302 Greenville Ave	Dallas, TX 75206	DALLAS	0079.09	MODERATE	N	Y
DALLAS-FT WORTH-ARLINGTON	DALLAS-FORT WORTH METROPLEX	718	Bishop-Colorado	1222 N Bishop Ave	Dallas, TX 75208	DALLAS	0042.01	MODERATE	Y	Y
DALLAS-FT WORTH-ARLINGTON	DALLAS-FORT WORTH METROPLEX	727	R. L. Thornton	5201 E R L Thornton Fwy	Dallas, TX 75223	DALLAS	0024.00	MODERATE	Y	Y
DALLAS-FT WORTH-ARLINGTON	DALLAS-FORT WORTH METROPLEX	734	Forest-Webb Chapel	3115 Forest Lane	Dallas, TX 75234	DALLAS	0096.05	MODERATE	Y	Y
DALLAS-FT WORTH-ARLINGTON	DALLAS-FORT WORTH METROPLEX	735	Wynnewood Center	753 W Illinois Ave	Dallas, TX 75224	DALLAS	0062.00	MODERATE	Y	Y
DALLAS-FT WORTH-ARLINGTON	DALLAS-FORT WORTH METROPLEX	755	Forest-Plano	10601 Forest Ln	Dallas, TX 75243	DALLAS	0190.19	MODERATE	Y	Y
DALLAS-FT WORTH-ARLINGTON	DALLAS-FORT WORTH METROPLEX	657	Belt Line Rd-Hwy 161	4901 N Belt Line Rd	Irving, TX 75038	DALLAS	0141.33	MODERATE	Y	Y
DALLAS-FT WORTH-ARLINGTON	DALLAS-FORT WORTH METROPLEX	738	Irving Blvd-O'Connor	301 W Irving Blvd	Irving, TX 75060	DALLAS	0149.02	MODERATE	Y	Y
DALLAS-FT WORTH-ARLINGTON	DALLAS-FORT WORTH METROPLEX	644	Towne Centre-635	18965 LBJ Fwy	Mesquite, TX 75150	DALLAS	0178.04	MODERATE	Y	Y
DALLAS-FT WORTH-ARLINGTON	DALLAS-FORT WORTH METROPLEX	731	Cooper-I20	4200 S Cooper St	Arlington, TX 76015	TARRANT	1115.53	MIDDLE	N	Y
DALLAS-FT WORTH-ARLINGTON	DALLAS-FORT WORTH METROPLEX	763	Josey-Trinity Mills	2625 N Josey Ln	Carrollton, TX 75007	DALLAS	0137.19	MIDDLE	Y	Y
DALLAS-FT WORTH-ARLINGTON	DALLAS-FORT WORTH METROPLEX	722	Garland-Jupiter	11155 Garland Rd	Dallas, TX 75218	DALLAS	0128.00	MIDDLE	N	Y
DALLAS-FT WORTH-ARLINGTON	DALLAS-FORT WORTH METROPLEX	740	Skillman-Abrams	6410 Larmanda St	Dallas, TX 75231	DALLAS	0078.09	MIDDLE	N	Y
DALLAS-FT WORTH-ARLINGTON	DALLAS-FORT WORTH METROPLEX	744	Midway-Spring Valley	4102 Spring Valley Rd	Dallas, TX 75244	DALLAS	0138.06	MIDDLE	N	Y
DALLAS-FT WORTH-ARLINGTON	DALLAS-FORT WORTH METROPLEX	767	Hampton-Wintergreen	1483 N Hampton Rd	DeSoto, TX 75115	DALLAS	0166.18	MIDDLE	Y	Y
DALLAS-FT WORTH-ARLINGTON	DALLAS-FORT WORTH METROPLEX	464	Duncanville	338 S Cedar Ridge	Duncanville, TX 75116	DALLAS	0165.18	MIDDLE	Y	Y
DALLAS-FT WORTH-ARLINGTON	DALLAS-FORT WORTH METROPLEX	398	Camp Bowie-Ridglea	6388 Camp Bowie Blvd	Fort Worth, TX 76116	TARRANT	1024.01	MIDDLE	N	Y
DALLAS-FT WORTH-ARLINGTON	DALLAS-FORT WORTH METROPLEX	457	8th-Magnolia	1560 W Magnolia Ave	Fort Worth, TX 76104	TARRANT	1234.00	MIDDLE	N	Y
DALLAS-FT WORTH-ARLINGTON	DALLAS-FORT WORTH METROPLEX	625	Fossil Creek	4351 Western Center Blvd	Fort Worth, TX 76137	TARRANT	1139.16	MIDDLE	N	Y
DALLAS-FT WORTH-ARLINGTON	DALLAS-FORT WORTH METROPLEX	719	Page & Tollway	8422 Dallas Pkwy	Frisco, TX 75034	COLLIN	0304.08	MIDDLE	Y	Y
DALLAS-FT WORTH-ARLINGTON	DALLAS-FORT WORTH METROPLEX	752	Garland-Naaman Forest	4950 N Garland Ave	Garland, TX 75040	DALLAS	0190.27	MIDDLE	Y	Y
DALLAS-FT WORTH-ARLINGTON	DALLAS-FORT WORTH METROPLEX	758	Parker-Premier	3310 Premier Dr	Plano, TX 75023	COLLIN	0316.11	MIDDLE	Y	Y
DALLAS-FT WORTH-ARLINGTON	DALLAS-FORT WORTH METROPLEX	760	Preston at Headquarters	8208 Preston Rd	Plano, TX 75024	COLLIN	0316.60	MIDDLE	Y	Y
DALLAS-FT WORTH-ARLINGTON	DALLAS-FORT WORTH METROPLEX	764	Central-Spring Valley	811 S Central Expy	Richardson, TX 75080	DALLAS	0191.00	MIDDLE	N	Y
DALLAS-FT WORTH-ARLINGTON	DALLAS-FORT WORTH METROPLEX	725	Waxahachie	820 Ferris Ave	Waxahachie, TX 75165	ELLIS	0606.00	MIDDLE	N	Y
DALLAS-FT WORTH-ARLINGTON	DALLAS-FORT WORTH METROPLEX	748	McDermott-75	805 W McDermott Dr	Allen, TX 75013	COLLIN	0315.05	UPPER	N	Y
DALLAS-FT WORTH-ARLINGTON	DALLAS-FORT WORTH METROPLEX	757	Stacy Rd-Angel Parkway	1610 E Stacy Rd	Allen, TX 75002	COLLIN	0314.06	UPPER	N	Y
DALLAS-FT WORTH-ARLINGTON	DALLAS-FORT WORTH METROPLEX	749	Coppell	128 N Denton Tap Rd	Coppell, TX 75019	DALLAS	0141.35	UPPER	N	Y
DALLAS-FT WORTH-ARLINGTON	DALLAS-FORT WORTH METROPLEX	471	Snider Plaza	6829 Hillcrest Ave	Dallas, TX 75205	DALLAS	0194.00	UPPER	N	Y
DALLAS-FT WORTH-ARLINGTON	DALLAS-FORT WORTH METROPLEX	647	Preston Rd-Mapleshade	19176 Preston Rd	Dallas, TX 75252	COLLIN	0317.09	UPPER	N	Y
DALLAS-FT WORTH-ARLINGTON	DALLAS-FORT WORTH METROPLEX	710	Bent Tree	4581 Frankford Rd	Dallas, TX 75287	COLLIN	0317.11	UPPER	N	Y
DALLAS-FT WORTH-ARLINGTON	DALLAS-FORT WORTH METROPLEX	720	Woodall Maple-Routh	2121 Maple Routh Connection	Dallas, TX 75201	DALLAS	0017.03	UPPER	N	Y
DALLAS-FT WORTH-ARLINGTON	DALLAS-FORT WORTH METROPLEX	721	Cole-Fitzhugh	3202 N Fitzhugh Ave	Dallas, TX 75204	DALLAS	0007.02	UPPER	N	Y
DALLAS-FT WORTH-ARLINGTON	DALLAS-FORT WORTH METROPLEX	723	Abrams-Goliad	2311 Abrams Rd	Dallas, TX 75214	DALLAS	0011.02	UPPER	N	Y
DALLAS-FT WORTH-ARLINGTON	DALLAS-FORT WORTH METROPLEX	729	Forest-Inwood	5200 Forest Ln	Dallas, TX 75244	DALLAS	0134.00	UPPER	N	Y
DALLAS-FT WORTH-ARLINGTON	DALLAS-FORT WORTH METROPLEX	736	Mockingbird-Abrams	6260 E Mockingbird Ln	Dallas, TX 75214	DALLAS	0002.01	UPPER	N	Y
DALLAS-FT WORTH-ARLINGTON	DALLAS-FORT WORTH METROPLEX	743	Preston Center	8225 Preston Rd	Dallas, TX 75225	DALLAS	0073.01	UPPER	N	Y
DALLAS-FT WORTH-ARLINGTON	DALLAS-FORT WORTH METROPLEX	761	Comerica Bank Tower	1717 Main St	Dallas, TX 75201	DALLAS	0031.01	UPPER	N	Y
DALLAS-FT WORTH-ARLINGTON	DALLAS-FORT WORTH METROPLEX	783	NorthPark	8850 Boedeker Dr	Dallas, TX 75225	DALLAS	0078.01	UPPER	N	Y
DALLAS-FT WORTH-ARLINGTON	DALLAS-FORT WORTH METROPLEX	458	Sundance Square-The Carnegie	421 W 3rd St	Fort Worth, TX 76102	TARRANT	1233.00	UPPER	N	Y

Minority*: "Y" = 50% or greater
Loan Apps*: "Y"= Yes, "N" = No

COMERICA BANK
BANKING CENTER LOCATIONS
TX CRA ASSESSMENT AREAS
AS OF APRIL 1, 2020

MSA Name	CRA Name	Branch	Location	Address	City, State, Zip	County	Census Tract	Income Level	Minority*	Loan Apps*
DALLAS-FT WORTH-ARLINGTON	DALLAS-FORT WORTH METROPLEX	466	Mansfield	2901 Hwy 157 N	Mansfield, TX 76063	TARRANT	1114.06	UPPER	N	Y
DALLAS-FT WORTH-ARLINGTON	DALLAS-FORT WORTH METROPLEX	646	Coit-121	3700 State Highway 121	Plano, TX 75025	COLLIN	0316.39	UPPER	N	Y
DALLAS-FT WORTH-ARLINGTON	DALLAS-FORT WORTH METROPLEX	753	Chapel Hill-Tollway	2560 Dallas Pkwy	Plano, TX 75093	COLLIN	0316.48	UPPER	N	Y
DALLAS-FT WORTH-ARLINGTON	DALLAS-FORT WORTH METROPLEX	733	Richardson-Beltline	1201 E Belt Line Rd	Richardson, TX 75081	DALLAS	0190.39	UPPER	N	Y
DALLAS-FT WORTH-ARLINGTON	DALLAS-FORT WORTH METROPLEX	745	Campbell-Central	910 E Campbell Rd	Richardson, TX 75081	DALLAS	0190.38	UPPER	N	Y
DALLAS-FT WORTH-ARLINGTON	DALLAS-FORT WORTH METROPLEX	455	The Colony	4730 State Hwy 121	The Colony, TX 75056	DENTON	0216.25	UPPER	N	Y
HOUSTON-THE WOODLANDS-SUGAR LAND	HOUSTON	507	Gulf Freeway	9997 Almeda Genoa Rd	Houston, TX 77075	HARRIS	3333.00	LOW	Y	Y
HOUSTON-THE WOODLANDS-SUGAR LAND	HOUSTON	511	Mangum	2201 Mangum Rd	Houston, TX 77092	HARRIS	5205.00	LOW	Y	Y
HOUSTON-THE WOODLANDS-SUGAR LAND	HOUSTON	658	Greenspoint	370 Greens Rd	Houston, TX 77060	HARRIS	2401.00	LOW	Y	Y
HOUSTON-THE WOODLANDS-SUGAR LAND	HOUSTON	715	Gulfgate	200 Gulfgate Mall	Houston, TX 77087	HARRIS	3117.00	LOW	Y	Y
HOUSTON-THE WOODLANDS-SUGAR LAND	HOUSTON	784	Airport	9100 Airport Blvd	Houston, TX 77061	HARRIS	3333.00	LOW	Y	Y
HOUSTON-THE WOODLANDS-SUGAR LAND	HOUSTON	789	Galena Park	1515 Clinton Dr	Galena Park, TX 77547	HARRIS	2337.02	MODERATE	Y	Y
HOUSTON-THE WOODLANDS-SUGAR LAND	HOUSTON	519	Cypress Station	855 FM 1960 W	Houston, TX 77090	HARRIS	5503.02	MODERATE	Y	Y
HOUSTON-THE WOODLANDS-SUGAR LAND	HOUSTON	536	Almeda	13300 Almeda Rd	Houston, TX 77045	HARRIS	3306.00	MODERATE	Y	Y
HOUSTON-THE WOODLANDS-SUGAR LAND	HOUSTON	600	Northshore	12727 East Fwy	Houston, TX 77015	HARRIS	2327.02	MODERATE	Y	Y
HOUSTON-THE WOODLANDS-SUGAR LAND	HOUSTON	779	Northwest 290-Fairbanks	14104 Northwest Fwy	Houston, TX 77040	HARRIS	5342.03	MODERATE	Y	Y
HOUSTON-THE WOODLANDS-SUGAR LAND	HOUSTON	780	Gessner-Kempwood	2820 Gessner Dr	Houston, TX 77080	HARRIS	5220.00	MODERATE	Y	Y
HOUSTON-THE WOODLANDS-SUGAR LAND	HOUSTON	788	Lockwood	800 Lockwood Dr	Houston, TX 77020	HARRIS	2125.00	MODERATE	Y	Y
HOUSTON-THE WOODLANDS-SUGAR LAND	HOUSTON	609	Humble West	8450 FM 1960 Bypass Rd W	Humble, TX 77338	HARRIS	2415.00	MODERATE	Y	Y
HOUSTON-THE WOODLANDS-SUGAR LAND	HOUSTON	533	Pasadena-Spencer	4041 Spencer Hwy	Pasadena, TX 77504	HARRIS	3238.02	MODERATE	Y	Y
HOUSTON-THE WOODLANDS-SUGAR LAND	HOUSTON	496	Champions	6333 FM 1960 Rd W	Houston, TX 77069	HARRIS	5514.00	MIDDLE	Y	Y
HOUSTON-THE WOODLANDS-SUGAR LAND	HOUSTON	628	Hwy 249-Louetta Rd	10939 Louetta Rd	Houston, TX 77070	HARRIS	5542.00	MIDDLE	Y	Y
HOUSTON-THE WOODLANDS-SUGAR LAND	HOUSTON	643	Windermere-1960	11990 FM 1960 W	Houston, TX 77065	HARRIS	5524.00	MIDDLE	Y	Y
HOUSTON-THE WOODLANDS-SUGAR LAND	HOUSTON	649	Berrington-Hwy 6	8707 Highway 6 S	Houston, TX 77083	FORT BEND	6724.00	MIDDLE	Y	Y
HOUSTON-THE WOODLANDS-SUGAR LAND	HOUSTON	675	West	13111 Westheimer Rd	Houston, TX 77077	HARRIS	4517.00	MIDDLE	Y	Y
HOUSTON-THE WOODLANDS-SUGAR LAND	HOUSTON	677	Highway 6	6985 Hwy 6 N	Houston, TX 77084	HARRIS	5413.00	MIDDLE	Y	Y
HOUSTON-THE WOODLANDS-SUGAR LAND	HOUSTON	781	Memorial	14606 Memorial Dr	Houston, TX 77079	HARRIS	4504.00	MIDDLE	Y	Y
HOUSTON-THE WOODLANDS-SUGAR LAND	HOUSTON	770	Fairmont Pkwy-Beltway 8	5940 Fairmont Pkwy	Pasadena, TX 77505	HARRIS	3420.02	MIDDLE	N	Y
HOUSTON-THE WOODLANDS-SUGAR LAND	HOUSTON	714	Bay Area Blvd	19415 Gulf Fwy	Webster, TX 77598	HARRIS	3410.00	MIDDLE	Y	Y
HOUSTON-THE WOODLANDS-SUGAR LAND	HOUSTON	537	Bellaire	5408 Bissonet St	Bellaire, TX 77401	HARRIS	4209.00	UPPER	N	Y
HOUSTON-THE WOODLANDS-SUGAR LAND	HOUSTON	538	Deer Lake	1500 Center St	Deer Park, TX 77536	HARRIS	3425.00	UPPER	N	Y
HOUSTON-THE WOODLANDS-SUGAR LAND	HOUSTON	791	Friendswood	203 S Friendswood Dr	Friendswood, TX 77546	GALVESTON	7202.00	UPPER	N	Y
HOUSTON-THE WOODLANDS-SUGAR LAND	HOUSTON	499	Heights	414 W 19th St	Houston, TX 77008	HARRIS	5113.01	UPPER	N	Y
HOUSTON-THE WOODLANDS-SUGAR LAND	HOUSTON	506	Memorial City	835 Gessner Rd	Houston, TX 77024	HARRIS	4308.00	UPPER	N	N
HOUSTON-THE WOODLANDS-SUGAR LAND	HOUSTON	514	Upper Kirby	2575 Kirby Dr	Houston, TX 77019	HARRIS	4111.00	UPPER	N	Y
HOUSTON-THE WOODLANDS-SUGAR LAND	HOUSTON	520	Fountainview	2 Riverway	Houston, TX 77056	HARRIS	4317.00	UPPER	N	Y
HOUSTON-THE WOODLANDS-SUGAR LAND	HOUSTON	532	Bayou Bend	5757 Memorial Dr	Houston, TX 77007	HARRIS	5108.00	UPPER	N	Y
HOUSTON-THE WOODLANDS-SUGAR LAND	HOUSTON	535	Clear Lake	16211 Space Center Blvd	Houston, TX 77062	HARRIS	3404.00	UPPER	N	Y
HOUSTON-THE WOODLANDS-SUGAR LAND	HOUSTON	642	Falling Creek-1960	3880 FM 1960 Rd W	Houston, TX 77068	HARRIS	5530.01	UPPER	Y	Y
HOUSTON-THE WOODLANDS-SUGAR LAND	HOUSTON	706	Buffalo Speedway	3135 Southwest Fwy	Houston, TX 77098	HARRIS	4118.00	UPPER	N	Y
HOUSTON-THE WOODLANDS-SUGAR LAND	HOUSTON	708	San Felipe-Winrock	6412 San Felipe St	Houston, TX 77057	HARRIS	4315.02	UPPER	N	Y
HOUSTON-THE WOODLANDS-SUGAR LAND	HOUSTON	711	Briar Forest-City West	10489 Briar Forest Dr	Houston, TX 77042	HARRIS	4509.00	UPPER	N	Y
HOUSTON-THE WOODLANDS-SUGAR LAND	HOUSTON	713	Hedwig Village	8899 Katy Fwy	Houston, TX 77024	HARRIS	4305.00	UPPER	N	Y
HOUSTON-THE WOODLANDS-SUGAR LAND	HOUSTON	766	Medical Center-Morningside	2337 W Holcombe Blvd	Houston, TX 77030	HARRIS	4122.00	UPPER	N	Y
HOUSTON-THE WOODLANDS-SUGAR LAND	HOUSTON	787	Two Shell Plaza	811 Louisiana St	Houston, TX 77002	HARRIS	1000.00	UPPER	N	Y
HOUSTON-THE WOODLANDS-SUGAR LAND	HOUSTON	626	Atascocita	6803 FM 1960 Rd E	Humble, TX 77346	HARRIS	2507.02	UPPER	N	Y
HOUSTON-THE WOODLANDS-SUGAR LAND	HOUSTON	676	Humble East	111 FM 1960 Bypass Rd E	Humble, TX 77338	HARRIS	2507.01	UPPER	N	Y
HOUSTON-THE WOODLANDS-SUGAR LAND	HOUSTON	635	Katy	810 S Mason Rd	Katy, TX 77450	HARRIS	4551.01	UPPER	N	Y
HOUSTON-THE WOODLANDS-SUGAR LAND	HOUSTON	641	Westheimer Pkwy-Grand Pkwy	23330 Westheimer Pkwy	Katy, TX 77494	FORT BEND	6730.01	UPPER	N	Y
HOUSTON-THE WOODLANDS-SUGAR LAND	HOUSTON	623	Pearland	11151 Broadway St	Pearland, TX 77584	BRAZORIA	6606.02	UPPER	Y	Y
HOUSTON-THE WOODLANDS-SUGAR LAND	HOUSTON	659	Research Forest-Six Pines	1600 Research Forest Dr	Shenandoah, TX 77381	MONTGOMERY	6907.00	UPPER	N	Y
HOUSTON-THE WOODLANDS-SUGAR LAND	HOUSTON	648	Fluor Daniel Drive-Highway 6	1525 Highway 6	Sugar Land, TX 77478	FORT BEND	6721.00	UPPER	N	Y
HOUSTON-THE WOODLANDS-SUGAR LAND	HOUSTON	782	Sugar Creek	1 Sugar Creek Center Blvd	Sugar Land, TX 77478	FORT BEND	6721.00	UPPER	N	Y
HOUSTON-THE WOODLANDS-SUGAR LAND	HOUSTON	707	Woodlands Parkway-Kuykendahl	6417 Woodlands Pkwy	The Woodlands, TX 77381	MONTGOMERY	6913.01	UPPER	N	Y
NA	BANK OF HILLS	387	Hunt Store	1634 Hwy 39	Hunt, TX 78024	KERR	9603.01	MODERATE	N	Y
NA	BANK OF HILLS	386	Kerrville South	1015 Sidney Baker S	Kerrville, TX 78028	KERR	9606.00	MODERATE	N	Y
NA	BANK OF HILLS	385	Kerrville Main	1075 Junction Hwy	Kerrville, TX 78028	KERR	9604.02	MIDDLE	N	Y
NA	BANK OF HILLS	389	Ingram	3186 Junction Hwy	Ingram, TX 78025	KERR	9603.02	UPPER	N	Y
SAN ANTONIO-NEW BRAUNFELS	SAN ANTONIO	587	Eastside	403 S WW White Rd	San Antonio, TX 78219	BEXAR	1309.00	LOW	Y	Y

Minority*: "Y" = 50% or greater
Loan Apps*: "Y"= Yes, "N" = No

COMERICA BANK
BANKING CENTER LOCATIONS
TX CRA ASSESSMENT AREAS
AS OF APRIL 1, 2020

MSA Name	CRA Name	Branch	Location	Address	City, State, Zip	County	Census Tract	Income Level	Minority*	Loan Apps*
SAN ANTONIO-NEW BRAUNFELS	SAN ANTONIO	588	Alamo Heights	4040 Broadway	San Antonio, TX 78209	BEXAR	1920.00	MODERATE	Y	Y
SAN ANTONIO-NEW BRAUNFELS	SAN ANTONIO	591	Downtown San Antonio	100 N Santa Rosa St	San Antonio, TX 78207	BEXAR	1101.00	MIDDLE	Y	Y
SAN ANTONIO-NEW BRAUNFELS	SAN ANTONIO	593	North Loop 410	615 NW Loop 410	San Antonio, TX 78216	BEXAR	1912.02	MIDDLE	Y	Y
SAN ANTONIO-NEW BRAUNFELS	SAN ANTONIO	388	Comfort	608 Front St	Comfort, TX 78013	KENDALL	9701.00	UPPER	N	Y
SAN ANTONIO-NEW BRAUNFELS	SAN ANTONIO	589	Highway 281	13750 San Pedro	San Antonio, TX 78232	BEXAR	1211.08	UPPER	N	Y
TOTAL NUMBER OF BANKING CENTERS: 123										

Minority*: "Y" = 50% or greater
Loan Apps*: "Y"= Yes, "N" = No

COMERICA BANK
BANKING CENTERS CLOSED
TX CRA ASSESSMENT AREAS
JANUARY 1, 2018 - APRIL 1, 2020

MSA Name	CRA Name	Branch	Location	Address	City, State, Zip	County	Census Tract	Income Level	Minority*	Loan Apps*	Year Closed
HOUSTON-THE WOODLANDS-SUGAR LAND	HOUSTON	520	Fountainview	2401 Fountainview	Houston, TX 77057	HARRIS	4314.01	MIDDLE	N	Y	2018
AUSTIN-ROUND ROCK	AUSTIN	769	Pflugerville	100 W Main St	Pflugerville, TX 78660	TRAVIS	0018.62	MIDDLE	Y	Y	2019
TOTAL NUMBER OF BANKING CENTERS CLOSED: 2											

Minority*: "Y" = 50% or greater
Loan Apps*: "Y"= Yes, "N" = No

COMERICA BANK
BANKING CENTERS OPENED
TX CRA ASSESSMENT AREAS
JANUARY 1, 2018 - APRIL 1, 2020

MSA Name	CRA Name	Branch	Location	Address	City, State, Zip	County	Census Tract	Income Level	Minority*	Loan Apps*	Year Opened
HOUSTON-THE WOODLANDS-SUGAR LAND	HOUSTON	520	Fountainview	2 Riverway	Houston, TX 77056	HARRIS	4317.00	UPPER	N	Y	2018
DALLAS-FT WORTH-ARLINGTON	DALLAS-FORT WORTH METROPLEX	471	Snider Plaza	6829 Hillcrest Ave	Dallas, TX 75205	DALLAS	0194.00	UPPER	N	Y	2019
AUSTIN-ROUND ROCK	AUSTIN	769	Pflugerville	1713 FM 685 Suite 170	Plugerville, TX 78660	TRAVIS	0018.58	UPPER	N	Y	2019
TOTAL NUMBER OF BANKING CENTERS OPENED: 3											

Minority*: "Y" = 50% or greater
Loan Apps*: "Y"= Yes, "N" = No

Texas Banking Center Hours

BC #	BC Name	Lobby Hours	Drive-Thru Hours
385	Kerrville Branch	Mon - Thu 9:00 am - 4:00 pm Fri 9:00 am - 6:00 pm Sat Closed	Mon - Thu 8:00 am - 5:00 pm Fri 8:00 am - 6:00 pm Sat 9:00 am - 12:00 pm
386	Kerrville South	Mon - Thu 9:00 am - 4:00 pm Fri 9:00 am - 6:00 pm Sat Closed	Mon - Thu 8:00 am - 5:00 pm Fri 8:00 am - 6:00 pm Sat 9:00 am - 12:00 pm
387	Hunt Store	Mon - Thu 8:00 am - 5:00 pm Fri 8:00 am - 6:00 pm Sat 9:00 am - 12:00 pm	Not Applicable (does not have Drive-In Service)
388	Comfort Banking Center	Mon - Thu 9:00 am - 4:00 pm Fri 9:00 am - 6:00 pm Sat Closed	Mon - Thu 8:00 am - 5:00 pm Fri 8:00 am - 6:00 pm Sat Closed
389	Ingram Banking Center Branch	Mon - Thu 9:00 am - 4:00 pm Fri 9:00 am - 6:00 pm Sat Closed	Mon - Thu 8:00 am - 5:00 pm Fri 8:00 am - 6:00 pm Sat 9:00 am - 12:00 pm
398	Camp Bowie-Ridglea	Mon - Thu 9:00 am - 4:00 pm Fri 9:00 am - 5:00 pm Sat 9:00 am - 12:00 pm	Mon - Thu 8:00 am - 5:00 pm Fri 8:00 am - 6:00 pm Sat 9:00 am - 12:00 pm
399	Wheatland Rd & I-20	Mon - Thu 9:00 am - 4:00 pm Fri 9:00 am - 5:00 pm Sat Closed	Mon - Thu 8:00 am - 5:00 pm Fri 8:00 am - 6:00 pm Sat 9:00 am - 12:00 pm
453	35th-Jefferson	Mon - Thu 9:00 am - 4:00 pm Fri 9:00 am - 5:00 pm Sat Closed	Mon - Fri 9:00 am - 5:00 pm Sat Closed
454	Anderson-Burnett Lane	Mon - Thu 9:00 am - 4:00 pm Fri 9:00 am - 5:00 pm Sat 9:00 am - 12:00 pm	Mon - Fri 9:00 am - 5:00 pm Sat 9:00 am - 12:00 pm
455	The Colony-Josey	Mon - Thu 9:00 am - 4:00 pm Fri 9:00 am - 5:00 pm Sat 9:00 am - 12:00 pm	Mon - Fri 7:00 am - 7:00 pm Sat 7:00 am - 4:00 pm
456	Fort Worth-Bahama	Mon - Thu 9:00 am - 4:00 pm Fri 9:00 am - 5:00 pm Sat Closed	Mon - Thu 8:00 am - 5:00 pm Fri 8:00 am - 6:00 pm Sat 9:00 am - 12:00 pm
457	8th - Magnolia	Mon - Thu 9:00 am - 4:00 pm Fri 9:00 am - 5:00 pm Sat Closed	Mon - Thu 8:00 am - 5:00 pm Fri 8:00 am - 6:00 pm Sat 9:00 am - 12:00 pm
458	Sundance Square-The Carnegie	Mon - Fri 9:00 am - 5:00 pm Sat Closed	Not Applicable (does not have Drive-In Service)
460	Mockingbird Stemmons	Mon - Thu 9:00 am - 4:00 pm Fri 9:00 am - 5:00 pm Sat Closed	Mon - Thu 8:00 am - 5:00 pm Fri 8:00 am - 6:00 pm Sat Closed
461	Galleria	Mon - Thu 9:00 am - 4:00 pm Fri 9:00 am - 5:00 pm Sat Closed	Mon - Thu 8:00 am - 5:00 pm Fri 8:00 am - 6:00 pm Sat Closed

BC #	BC Name	Lobby Hours	Drive-Thru Hours
463	Greenville-Lovers	Mon - Thu 9:00 am - 4:00 pm Fri 9:00 am - 5:00 pm Sat 9:00 am - 12:00 pm	Mon - Fri 7:00 am - 7:00 pm Sat 7:00 am - 4:00 pm
464	Duncanville	Mon - Thu 9:00 am - 4:00 pm Fri 9:00 am - 5:00 pm Sat 9:00 am - 12:00 pm	Mon - Thu 8:00 am - 5:00 pm Fri 8:00 am - 6:00 pm Sat 9:00 am - 12:00 pm
466	Mansfield	Mon - Thu 9:00 am - 4:00 pm Fri 9:00 am - 5:00 pm Sat Closed	Mon - Thu 8:00 am - 5:00 pm Fri 8:00 am - 6:00 pm Sat 9:00 am - 12:00 pm
471	Snider Plaza	Mon - Thu 9:00 am - 4:00 pm Fri 9:00 am - 5:00 pm Sat 9:00 am - 12:00 pm	Not Applicable (does not have Drive-In Service)
496	Champions	Mon - Thu 9:00 am - 4:00 pm Fri 9:00 am - 6:00 pm Sat 9:00 am - 12:00 pm	Mon - Thu 8:00 am - 5:00 pm Fri 8:00 am - 6:00 pm Sat 9:00 am - 12:00 pm
499	Heights	Mon - Thu 9:00 am - 4:00 pm Fri 9:00 am - 6:00 pm Sat 9:00 am - 12:00 pm	Mon - Thu 8:00 am - 5:00 pm Fri 8:00 am - 6:00 pm Sat 9:00 am - 12:00 pm
506	Memorial City	Not Applicable (does not have Lobby Service)	Mon - Fri 8:00 am - 5:00 pm Sat Closed
507	Gulf Freeway	Mon - Thu 9:00 am - 4:00 pm Fri 9:00 am - 5:00 pm Sat Closed	Mon - Thu 8:00 am - 5:00 pm Fri 8:00 am - 6:00 pm Sat Closed
511	Mangum	Mon - Thu 9:00 am - 4:00 pm Fri 9:00 am - 6:00 pm Sat 9:00 am - 12:00 pm	Mon - Thu 8:00 am - 5:00 pm Fri 8:00 am - 6:00 pm Sat 9:00 am - 12:00 pm
514	Upper Kirby	Mon - Thu 9:00 am - 4:00 pm Fri 9:00 am - 5:00 pm Sat 9:00 am - 12:00 pm	Mon - Thu 8:00 am - 5:00 pm Fri 8:00 am - 6:00 pm Sat 9:00 am - 12:00 pm
519	Cypress Station	Mon - Thu 9:00 am - 4:00 pm Fri 9:00 am - 5:00 pm Sat 9:00 am - 12:00 pm	Mon - Thu 8:00 am - 5:00 pm Fri 8:00 am - 6:00 pm Sat 9:00 am - 12:00 pm
520	2 Riverway	Mon - Fri 9:00 am - 4:00 pm Sat Closed	Not Applicable (does not have Drive-In Service)
532	Bayou Bend	Mon - Thu 9:00 am - 4:00 pm Fri 9:00 am - 5:00 pm Sat Closed	Mon - Thu 8:00 am - 5:00 pm Fri 8:00 am - 6:00 pm Sat Closed
533	Pasadena-Spencer	Mon - Thu 9:00 am - 4:00 pm Fri 9:00 am - 5:00 pm Sat Closed	Mon - Thu 8:00 am - 5:00 pm Fri 8:00 am - 6:00 pm Sat Closed
535	Clear Lake	Mon - Thu 9:00 am - 4:00 pm Fri 9:00 am - 6:00 pm Sat 9:00 am - 12:00 pm	Mon - Thu 8:00 am - 5:00 pm Fri 8:00 am - 6:00 pm Sat 9:00 am - 12:00 pm
536	Almeda	Mon - Thu 9:00 am - 4:00 pm Fri 9:00 am - 6:00 pm Sat 9:00 am - 12:00 pm	Mon - Thu 8:00 am - 5:00 pm Fri 8:00 am - 6:00 pm Sat 9:00 am - 12:00 pm
537	Bellaire	Mon - Thu 9:00 am - 4:00 pm Fri 9:00 am - 5:00 pm Sat 9:00 am - 12:00 pm	Mon - Thu 8:00 am - 5:00 pm Fri 8:00 am - 6:00 pm Sat 9:00 am - 12:00 pm

BC #	BC Name	Lobby Hours	Drive-Thru Hours
538	Deer Park	Mon - Thu 9:00 am - 4:00 pm Fri 9:00 am - 5:00 pm Sat Closed	Mon - Thu 8:00 am - 5:00 pm Fri 8:00 am - 6:00 pm Sat Closed
587	Eastside	Mon - Thu 9:00 am - 4:00 pm Fri 9:00 am - 5:00 pm Sat 9:00 am - 12:00 pm	Mon - Fri 8:00 am - 5:00 pm Sat 9:00 am - 12:00 pm
588	Alamo Heights	Mon - Thu 9:00 am - 4:00 pm Fri 9:00 am - 5:00 pm Sat Closed	Not Applicable (does not have Drive-In Service)
589	Highway 281	Mon - Thu 9:00 am - 4:00 pm Fri 9:00 am - 5:00 pm Sat Closed	Mon - Fri 8:00 am - 5:00 pm Sat Closed
591	Downtown San Antonio	Mon - Thu 9:00 am - 4:00 pm Fri 9:00 am - 5:00 pm Sat Closed	Mon - Fri 8:00 am - 5:00 pm Sat Closed
593	North Loop 410	Mon - Thu 9:00 am - 4:00 pm Fri 9:00 am - 5:00 pm Sat 9:00 am - 12:00 pm	Mon - Fri 8:00 am - 5:00 pm Sat 9:00 am - 12:00 pm
600	Northshore	Mon - Thu 9:00 am - 4:00 pm Fri 9:00 am - 6:00 pm Sat 9:00 am - 12:00 pm	Mon - Thu 8:00 am - 5:00 pm Fri 8:00 am - 6:00 pm Sat 9:00 am - 12:00 pm
609	Humble West	Mon - Thu 9:00 am - 4:00 pm Fri 9:00 am - 5:00 pm Sat Closed	Mon - Thu 8:00 am - 5:00 pm Fri 8:00 am - 6:00 pm Sat Closed
623	Pearland	Mon - Thu 9:00 am - 4:00 pm Fri 9:00 am - 5:00 pm Sat 9:00 am - 12:00 pm	Mon - Thu 8:00 am - 5:00 pm Fri 8:00 am - 6:00 pm Sat 9:00 am - 12:00 pm
624	Westlake-Bee Cave Rd	Mon - Thu 9:00 am - 4:00 pm Fri 9:00 am - 5:00 pm Sat Closed	Mon - Fri 9:00 am - 5:00 pm Sat Closed
625	Fossil Creek	Mon - Thu 9:00 am - 4:00 pm Fri 9:00 am - 5:00 pm Sat 9:00 am - 12:00 pm	Mon - Thu 8:00 am - 5:00 pm Fri 8:00 am - 6:00 pm Sat 9:00 am - 12:00 pm
626	Atascocita	Mon - Thu 9:00 am - 4:00 pm Fri 9:00 am - 5:00 pm Sat Closed	Mon - Thu 8:00 am - 5:00 pm Fri 8:00 am - 6:00 pm Sat Closed
627	Bryant Irvin and Overton Ridge	Mon - Thu 9:00 am - 4:00 pm Fri 9:00 am - 5:00 pm Sat Closed	Mon - Thu 8:00 am - 5:00 pm Fri 8:00 am - 6:00 pm Sat Closed
628	Highway 249-Louetta Rd	Mon - Thu 9:00 am - 4:00 pm Fri 9:00 am - 5:00 pm Sat 9:00 am - 12:00 pm	Mon - Thu 8:00 am - 5:00 pm Fri 8:00 am - 6:00 pm Sat 9:00 am - 12:00 pm
632	Bedford	Mon - Thu 9:00 am - 4:00 pm Fri 9:00 am - 6:00 pm Sat 9:00 am - 12:00 pm	Mon - Thu 8:00 am - 5:00 pm Fri 8:00 am - 6:00 pm Sat 9:00 am - 12:00 pm
635	Katy-Mason	Mon - Thu 9:00 am - 4:00 pm Fri 9:00 am - 6:00 pm Sat 9:00 am - 12:00 pm	Mon - Thu 8:00 am - 5:00 pm Fri 8:00 am - 6:00 pm Sat 9:00 am - 12:00 pm

BC #	BC Name	Lobby Hours		Drive-Thru Hours	
641	Westheimer Pkwy-Grand Pkwy	Mon - Thu Fri Sat	9:00 am - 4:00 pm 9:00 am - 5:00 pm 9:00 am - 12:00 pm	Mon - Thu Fri Sat	8:00 am - 5:00 pm 8:00 am - 6:00 pm 9:00 am - 12:00 pm
642	Falling Creek-1960	Mon - Thu Fri Sat	9:00 am - 4:00 pm 9:00 am - 5:00 pm Closed	Mon - Thu Fri Sat	8:00 am - 5:00 pm 8:00 am - 6:00 pm Closed
643	Windermere-1960	Mon - Thu Fri Sat	9:00 am - 4:00 pm 9:00 am - 5:00 pm 9:00 am - 12:00 pm	Mon - Thu Fri Sat	8:00 am - 5:00 pm 8:00 am - 6:00 pm 9:00 am - 12:00 pm
644	Towne Centre-635	Mon - Thu Fri Sat	9:00 am - 4:00 pm 9:00 am - 6:00 pm 9:00 am - 12:00 pm	Mon - Thu Fri Sat	8:00 am - 5:00 pm 8:00 am - 6:00 pm 9:00 am - 12:00 pm
646	Coit-121	Mon - Thu Fri Sat	9:00 am - 4:00 pm 9:00 am - 5:00 pm Closed	Mon - Fri Sat	7:00 am - 7:00 pm 7:00 am - 4:00 pm
647	Preston Rd-Mapleshade	Mon - Thu Fri Sat	9:00 am - 4:00 pm 9:00 am - 5:00 pm 9:00 am - 12:00 pm	Mon - Fri Sat	7:00 am - 7:00 pm 7:00 am - 4:00 pm
648	Fluor Daniel Dr-Hwy 6	Mon - Thu Fri Sat	9:00 am - 4:00 pm 9:00 am - 5:00 pm Closed	Mon - Thu Fri Sat	8:00 am - 5:00 pm 8:00 am - 6:00 pm Closed
649	Berrington-Hwy 6	Mon - Thu Fri Sat	9:00 am - 4:00 pm 9:00 am - 6:00 pm 9:00 am - 12:00 pm	Mon - Thu Fri Sat	8:00 am - 5:00 pm 8:00 am - 6:00 pm 9:00 am - 12:00 pm
651	Parmer-I35	Mon - Thu Fri Sat	9:00 am - 4:00 pm 9:00 am - 5:00 pm Closed	Mon - Fri Sat	9:00 am - 5:00 pm 9:00 am - 12:00 pm
652	Avery Ranch	Mon - Thu Fri Sat	9:00 am - 4:00 pm 9:00 am - 5:00 pm Closed	Mon - Fri Sat	9:00 am - 5:00 pm Closed
653	Cedar Park	Mon - Thu Fri Sat	9:00 am - 4:00 pm 9:00 am - 5:00 pm 9:00 am - 12:00 pm	Mon - Fri Sat	9:00 am - 5:00 pm 9:00 am - 12:00 pm
657	Belt Line Rd-Hwy 161	Mon - Thu Fri Sat	9:00 am - 4:00 pm 9:00 am - 5:00 pm 9:00 am - 12:00 pm	Mon - Thu Fri Sat	8:00 am - 5:00 pm 8:00 am - 6:00 pm 9:00 am - 12:00 pm
658	Greenspoint	Mon - Thu Fri Sat	9:00 am - 4:00 pm 9:00 am - 5:00 pm Closed	Mon - Thu Fri Sat	8:00 am - 5:00 pm 8:00 am - 6:00 pm 9:00 am - 12:00 pm
659	Research Forest-Six Pines	Mon - Thu Fri Sat	9:00 am - 4:00 pm 9:00 am - 5:00 pm 9:00 am - 12:00 pm	Mon - Thu Fri Sat	8:00 am - 5:00 pm 8:00 am - 6:00 pm 9:00 am - 12:00 pm
675	West	Mon - Thu Fri Sat	9:00 am - 4:00 pm 9:00 am - 5:00 pm Closed	Mon - Thu Fri Sat	8:00 am - 5:00 pm 8:00 am - 6:00 pm 9:00 am - 12:00 pm
676	Humble East	Mon - Thu Fri Sat	9:00 am - 4:00 pm 9:00 am - 6:00 pm 9:00 am - 12:00 pm	Mon - Thu Fri Sat	8:00 am - 5:00 pm 8:00 am - 6:00 pm 9:00 am - 12:00 pm

BC #	BC Name	Lobby Hours		Drive-Thru Hours	
677	Highway 6	Mon - Thu Fri Sat	9:00 am - 4:00 pm 9:00 am - 6:00 pm 9:00 am - 12:00 pm	Mon - Thu Fri Sat	8:00 am - 5:00 pm 8:00 am - 6:00 pm 9:00 am - 12:00 pm
706	Buffalo Speedway	Mon - Thu Fri Sat	9:00 am - 4:00 pm 9:00 am - 5:00 pm Closed	Mon - Thu Fri Sat	8:00 am - 5:00 pm 8:00 am - 6:00 pm Closed
707	Woodlands Pkwy-Kuykendahl	Mon - Thu Fri Sat	9:00 am - 4:00 pm 9:00 am - 5:00 pm Closed	Mon - Thu Fri Sat	8:00 am - 5:00 pm 8:00 am - 6:00 pm Closed
708	San Felipe-Winrock	Mon - Thu Fri Sat	9:00 am - 4:00 pm 9:00 am - 5:00 pm 9:00 am - 12:00 pm	Mon - Thu Fri Sat	8:00 am - 5:00 pm 8:00 am - 6:00 pm 9:00 am - 12:00 pm
710	Bent Tree	Mon - Thu Fri Sat	9:00 am - 4:00 pm 9:00 am - 5:00 pm Closed	Mon - Fri Sat	7:00 am - 7:00 pm 7:00 am - 4:00 pm
711	Briar Forest-City West	Mon - Thu Fri Sat	9:00 am - 4:00 pm 9:00 am - 5:00 pm 9:00 am - 12:00 pm	Mon - Thu Fri Sat	8:00 am - 5:00 pm 8:00 am - 6:00 pm 9:00 am - 12:00 pm
713	Hedwig Village	Mon - Thu Fri Sat	9:00 am - 4:00 pm 9:00 am - 5:00 pm 9:00 am - 12:00 pm	Mon - Thu Fri Sat	8:00 am - 5:00 pm 8:00 am - 6:00 pm 9:00 am - 12:00 pm
714	Bay Area Blvd	Mon - Thu Fri Sat	9:00 am - 4:00 pm 9:00 am - 5:00 pm 9:00 am - 12:00 pm	Mon - Thu Fri Sat	8:00 am - 5:00 pm 8:00 am - 6:00 pm 9:00 am - 12:00 pm
715	Gulfgate	Mon - Thu Fri Sat	9:00 am - 4:00 pm 9:00 am - 6:00 pm 9:00 am - 12:00 pm	Mon - Thu Fri Sat	8:00 am - 5:00 pm 8:00 am - 6:00 pm 9:00 am - 12:00 pm
717	Las Colinas/114	Mon - Thu Fri Sat	9:00 am - 4:00 pm 9:00 am - 5:00 pm Closed	Mon - Thu Fri Sat	8:00 am - 5:00 pm 8:00 am - 6:00 pm Closed
718	Bishop-Colorado	Mon - Thu Fri Sat	9:00 am - 4:00 pm 9:00 am - 5:00 pm Closed	Mon - Thu Fri Sat	8:00 am - 5:00 pm 8:00 am - 6:00 pm Closed
719	Page and Tollway	Mon - Thu Fri Sat	9:00 am - 4:00 pm 9:00 am - 5:00 pm Closed	Mon - Fri Sat	7:00 am - 7:00 pm 7:00 am - 4:00 pm
720	Woodall-Maple Routh	Mon - Thu Fri Sat	9:00 am - 4:00 pm 9:00 am - 5:00 pm Closed	Mon - Fri Sat	7:00 am - 7:00 pm 7:00 am - 4:00 pm
721	Cole-Fitzhugh	Mon - Thu Fri Sat	9:00 am - 4:00 pm 9:00 am - 6:00 pm 9:00 am - 12:00 pm	Mon - Thu Fri Sat	8:00 am - 5:00 pm 8:00 am - 6:00 pm 9:00 am - 12:00 pm
722	Garland-Jupiter	Mon - Thu Fri Sat	9:00 am - 4:00 pm 9:00 am - 6:00 pm 9:00 am - 12:00 pm	Mon - Thu Fri Sat	8:00 am - 5:00 pm 8:00 am - 6:00 pm 9:00 am - 12:00 pm
723	Abrams-Goliad	Mon - Thu Fri Sat	9:00 am - 4:00 pm 9:00 am - 5:00 pm Closed	Mon - Thu Fri Sat	8:00 am - 5:00 pm 8:00 am - 6:00 pm Closed

BC #	BC Name	Lobby Hours		Drive-Thru Hours	
725	Waxahachie	Mon - Thu	9:00 am - 4:00 pm	Mon - Thu	8:00 am - 5:00 pm
		Fri	9:00 am - 5:00 pm	Fri	8:00 am - 6:00 pm
		Sat	Closed	Sat	9:00 am - 12:00 pm
727	R L Thornton	Mon - Thu	9:00 am - 4:00 pm	Mon - Thu	8:00 am - 5:00 pm
		Fri	9:00 am - 6:00 pm	Fri	8:00 am - 6:00 pm
		Sat	9:00 am - 12:00 pm	Sat	9:00 am - 12:00 pm
729	Forest-Inwood	Mon - Thu	9:00 am - 4:00 pm	Mon - Thu	8:00 am - 5:00 pm
		Fri	9:00 am - 6:00 pm	Fri	8:00 am - 6:00 pm
		Sat	9:00 am - 12:00 pm	Sat	9:00 am - 12:00 pm
731	Cooper-I20	Mon - Thu	9:00 am - 4:00 pm	Mon - Thu	8:00 am - 5:00 pm
		Fri	9:00 am - 6:00 pm	Fri	8:00 am - 6:00 pm
		Sat	9:00 am - 12:00 pm	Sat	9:00 am - 12:00 pm
732	Lamar-Lincoln	Mon - Thu	9:00 am - 4:00 pm	Mon - Thu	8:00 am - 5:00 pm
		Fri	9:00 am - 6:00 pm	Fri	8:00 am - 6:00 pm
		Sat	Closed	Sat	9:00 am - 12:00 pm
733	Richardson-Belt Line	Mon - Thu	9:00 am - 4:00 pm	Mon - Thu	8:00 am - 5:00 pm
		Fri	9:00 am - 6:00 pm	Fri	8:00 am - 6:00 pm
		Sat	9:00 am - 12:00 pm	Sat	9:00 am - 12:00 pm
734	Forest-Webb Chapel	Mon - Thu	9:00 am - 4:00 pm	Mon - Thu	8:00 am - 5:00 pm
		Fri	9:00 am - 6:00 pm	Fri	8:00 am - 6:00 pm
		Sat	9:00 am - 12:00 pm	Sat	9:00 am - 12:00 pm
735	Wynnewood Center	Mon - Thu	9:00 am - 4:00 pm	Mon - Thu	8:00 am - 5:00 pm
		Fri	9:00 am - 6:00 pm	Fri	8:00 am - 6:00 pm
		Sat	9:00 am - 12:00 pm	Sat	9:00 am - 12:00 pm
736	Mockingbird Abrams	Mon - Thu	9:00 am - 4:00 pm	Mon - Thu	8:00 am - 5:00 pm
		Fri	9:00 am - 6:00 pm	Fri	8:00 am - 6:00 pm
		Sat	9:00 am - 12:00 pm	Sat	9:00 am - 12:00 pm
738	Irving Blvd-O'Connor	Mon - Thu	9:00 am - 4:00 pm	Mon - Thu	8:00 am - 5:00 pm
		Fri	9:00 am - 6:00 pm	Fri	8:00 am - 6:00 pm
		Sat	9:00 am - 12:00 pm	Sat	9:00 am - 12:00 pm
740	Skillman-Abrams	Mon - Fri	9:00 am - 4:00 pm	Mon - Fri	8:00 am - 5:00 pm
		Sat	Closed	Sat	9:00 am - 12:00 pm
743	Preston Center	Mon - Thu	9:00 am - 4:00 pm	Mon - Thu	8:00 am - 5:00 pm
		Fri	9:00 am - 5:00 pm	Fri	8:00 am - 6:00 pm
		Sat	9:00 am - 12:00 pm	Sat	9:00 am - 12:00 pm
744	Midway-Spring Valley	Mon - Fri	9:00 am - 4:00 pm	Mon - Fri	8:00 am - 5:00 pm
		Sat	Closed	Sat	Closed
745	Campbell-Central	Mon - Thu	9:00 am - 4:00 pm	Mon - Fri	7:00 am - 7:00 pm
		Fri	9:00 am - 5:00 pm	Sat	7:00 am - 4:00 pm
		Sat	Closed		
746	Lewisville	Mon - Thu	9:00 am - 4:00 pm	Mon - Thu	8:00 am - 5:00 pm
		Fri	9:00 am - 5:00 pm	Fri	8:00 am - 6:00 pm
		Sat	Closed	Sat	Closed
748	McDermott-75	Mon - Thu	9:00 am - 4:00 pm	Mon - Fri	7:00 am - 7:00 pm
		Fri	9:00 am - 5:00 pm	Sat	7:00 am - 4:00 pm
		Sat	9:00 am - 12:00 pm		
749	Coppell	Mon - Thu	9:00 am - 4:00 pm	Mon - Thu	8:00 am - 5:00 pm
		Fri	9:00 am - 5:00 pm	Fri	8:00 am - 6:00 pm
		Sat	9:00 am - 12:00 pm	Sat	9:00 am - 12:00 pm

BC #	BC Name	Lobby Hours	Drive-Thru Hours
752	Garland-Naaman Forest	Mon - Thu 9:00 am - 4:00 pm Fri 9:00 am - 5:00 pm Sat 9:00 am - 12:00 pm	Mon - Thu 8:00 am - 5:00 pm Fri 8:00 am - 6:00 pm Sat 9:00 am - 12:00 pm
753	Chapel Hill-Tollway	Mon - Thu 9:00 am - 4:00 pm Fri 9:00 am - 5:00 pm Sat 9:00 am - 12:00 pm	Mon - Thu 8:00 am - 5:00 pm Fri 8:00 am - 6:00 pm Sat 9:00 am - 12:00 pm
755	Forest-Plano	Mon - Thu 9:00 am - 4:00 pm Fri 9:00 am - 6:00 pm Sat Closed	Mon - Fri 7:00 am - 7:00 pm Sat 7:00 am - 4:00 pm
757	Stacy Rd-Angel Parkway	Mon - Thu 9:00 am - 4:00 pm Fri 9:00 am - 5:00 pm Sat Closed	Mon - Fri 7:00 am - 7:00 pm Sat 7:00 am - 4:00 pm
758	Parker-Premier	Mon - Thu 9:00 am - 4:00 pm Fri 9:00 am - 5:00 pm Sat 9:00 am - 12:00 pm	Mon - Thu 8:00 am - 5:00 pm Fri 8:00 am - 6:00 pm Sat 9:00 am - 12:00 pm
760	Preston-Headquarters	Mon - Thu 9:00 am - 4:00 pm Fri 9:00 am - 5:00 pm Sat 9:00 am - 12:00 pm	Mon - Fri 7:00 am - 7:00 pm Sat 7:00 am - 4:00 pm
761	Comerica Bank Tower	Mon - Fri 8:30 am - 5:00 pm Sat Closed	Not Applicable (does not have Drive-In Service)
763	Josey-Trinity Mills	Mon - Thu 9:00 am - 4:00 pm Fri 9:00 am - 5:00 pm Sat 9:00 am - 12:00 pm	Mon - Thu 8:00 am - 5:00 pm Fri 8:00 am - 6:00 pm Sat Closed
764	Central-Spring Valley	Mon - Thu 9:00 am - 4:00 pm Fri 9:00 am - 5:00 pm Sat Closed	Mon - Thu 8:00 am - 5:00 pm Fri 8:00 am - 6:00 pm Sat Closed
766	Medical Center - Morningside	Mon - Thu 9:00 am - 4:00 pm Fri 9:00 am - 5:00 pm Sat Closed	Mon - Thu 8:00 am - 5:00 pm Fri 8:00 am - 6:00 pm Sat Closed
767	Hampton-Wintergreen	Mon - Thu 9:00 am - 4:00 pm Fri 9:00 am - 6:00 pm Sat 9:00 am - 12:00 pm	Mon - Thu 8:00 am - 5:00 pm Fri 8:00 am - 6:00 pm Sat 9:00 am - 12:00 pm
769	Pflugerville	Mon - Thu 9:00 am - 4:00 pm Fri 9:00 am - 5:00 pm Sat 9:00 am - 12:00 pm	Mon - Fri 7:00 am - 7:00 pm Sat 7:00 am - 4:00 pm
770	Fairmont Pkwy-Beltway 8	Mon - Thu 9:00 am - 4:00 pm Fri 9:00 am - 5:00 pm Sat 9:00 am - 12:00 pm	Mon - Thu 8:00 am - 5:00 pm Fri 8:00 am - 6:00 pm Sat 9:00 am - 12:00 pm
772	Northeast Austin	Mon - Thu 9:00 am - 4:00 pm Fri 9:00 am - 5:00 pm Sat Closed	Mon - Fri 9:00 am - 5:00 pm Sat Closed
773	Downtown Austin	Mon - Fri 9:00 am - 5:00 pm Sat Closed	Not Applicable (does not have Drive-In Service)
774	Tarrytown	Mon - Thu 9:00 am - 4:00 pm Fri 9:00 am - 5:00 pm Sat 9:00 am - 12:00 pm	Not Applicable (does not have Drive-In Service)
779	Northwest 290-Fairbanks	Mon - Thu 9:00 am - 4:00 pm Fri 9:00 am - 6:00 pm Sat 9:00 am - 12:00 pm	Mon - Thu 8:00 am - 5:00 pm Fri 8:00 am - 6:00 pm Sat 9:00 am - 12:00 pm

BC #	BC Name	Lobby Hours		Drive-Thru Hours	
780	Gessner-Kempwood	Mon - Thu Fri Sat	9:00 am - 4:00 pm 9:00 am - 6:00 pm 9:00 am - 12:00 pm	Mon - Thu Fri Sat	8:00 am - 5:00 pm 8:00 am - 6:00 pm 9:00 am - 12:00 pm
781	Memorial	Mon - Thu Fri Sat	9:00 am - 4:00 pm 9:00 am - 5:00 pm 9:00 am - 12:00 pm	Mon - Thu Fri Sat	8:00 am - 5:00 pm 8:00 am - 6:00 pm 9:00 am - 12:00 pm
782	Sugar Creek	Mon - Thu Fri Sat	9:00 am - 4:00 pm 9:00 am - 6:00 pm 9:00 am - 12:00 pm	Mon - Thu Fri Sat	8:00 am - 5:00 pm 8:00 am - 6:00 pm 9:00 am - 12:00 pm
783	NorthPark	Mon - Thu Fri Sat	9:00 am - 5:00 pm 9:00 am - 6:00 pm 9:00 am - 12:00 pm	Mon - Thu Fri Sat	8:00 am - 5:00 pm 8:00 am - 6:00 pm 9:00 am - 12:00 pm
784	Airport	Mon - Thu Fri Sat	9:00 am - 4:00 pm 9:00 am - 5:00 pm 9:00 am - 12:00 pm	Mon - Thu Fri Sat	8:00 am - 5:00 pm 8:00 am - 6:00 pm 9:00 am - 12:00 pm
787	Two Shell Plaza	Mon - Fri Sat	9:00 am - 4:00 pm Closed	Not Applicable (does not have Drive-In Service)	
788	Lockwood	Mon - Thu Fri Sat	9:00 am - 4:00 pm 9:00 am - 6:00 pm 9:00 am - 12:00 pm	Mon - Thu Fri Sat	8:00 am - 5:00 pm 8:00 am - 6:00 pm 9:00 am - 12:00 pm
789	Galena Park	Mon - Thu Fri Sat	9:00 am - 4:00 pm 9:00 am - 6:00 pm 9:00 am - 12:00 pm	Mon - Thu Fri Sat	8:00 am - 5:00 pm 8:00 am - 6:00 pm 9:00 am - 12:00 pm
791	Friendswood	Mon - Thu Fri Sat	9:00 am - 4:00 pm 9:00 am - 5:00 pm Closed	Mon - Thu Fri Sat	8:00 am - 5:00 pm 8:00 am - 6:00 pm 9:00 am - 12:00 pm

DALLAS-FORT WORTH-ARLINGTON, TX MSA—DALLAS-FORT WORTH METROPLEX ASSESSMENT AREA

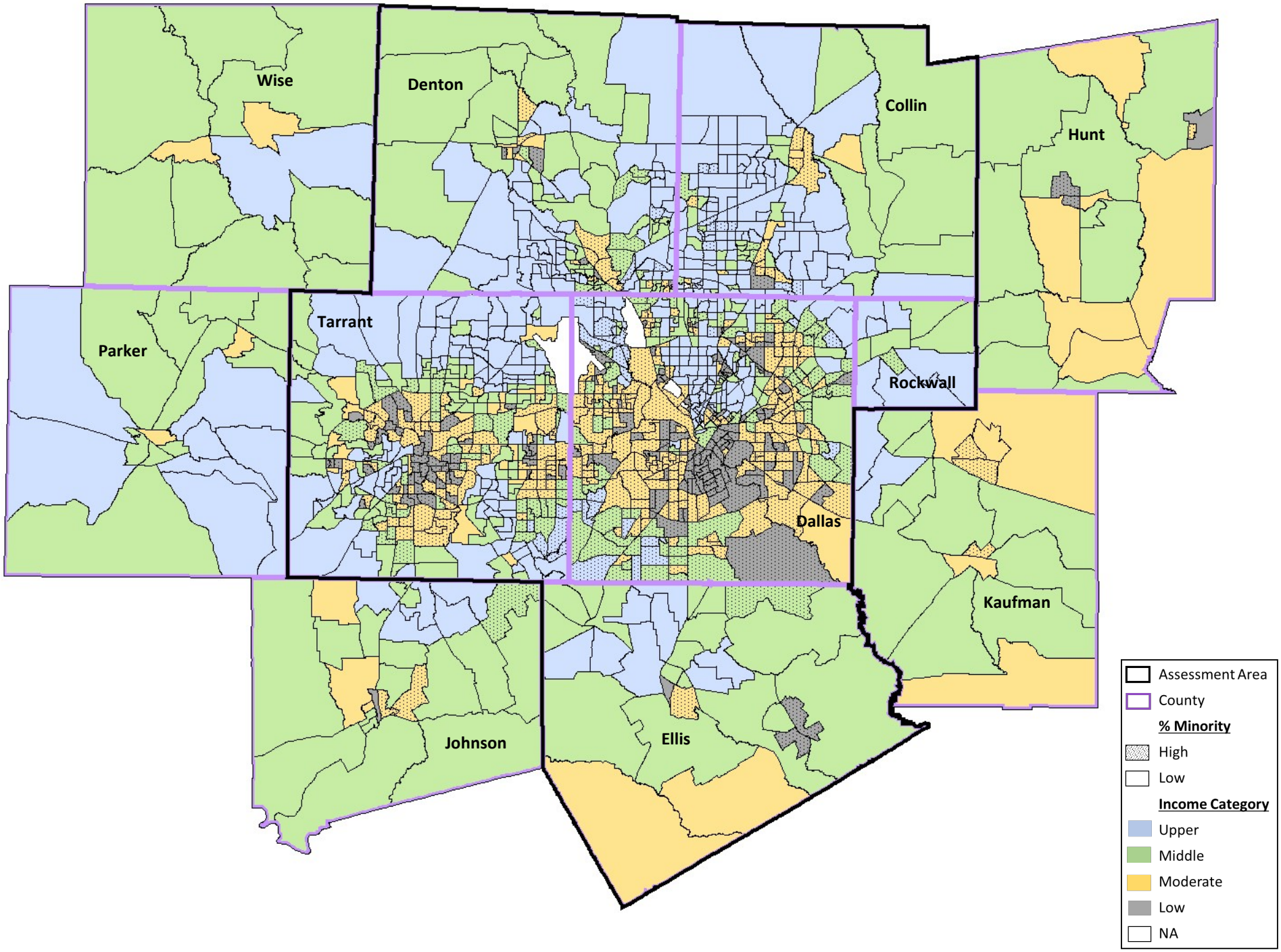

AUSTIN-ROUND ROCK-GEORGETOWN, TX MSA—AUSTIN ASSESSMENT AREA

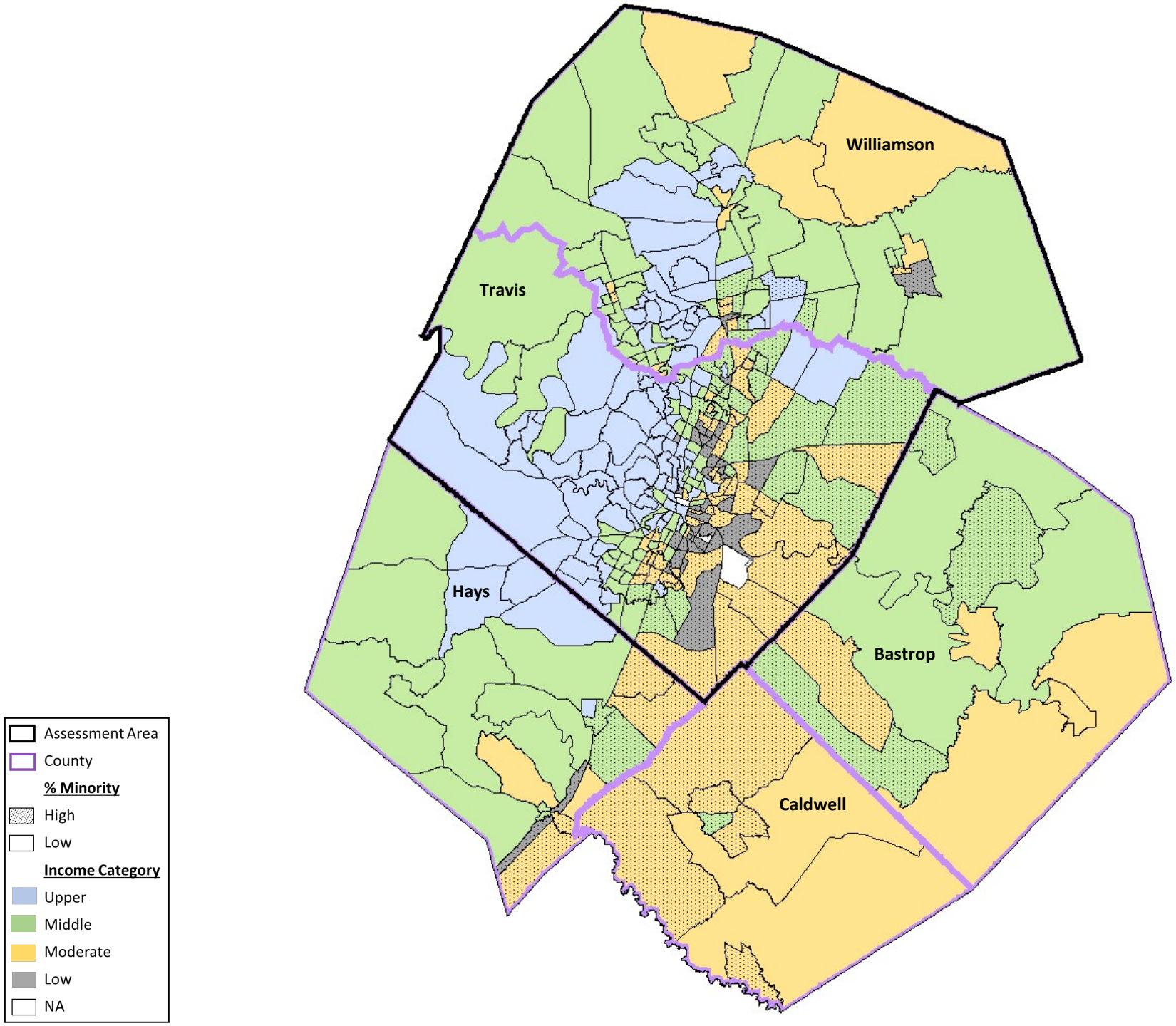

HOUSTON-THE WOODLANDS-SUGAR LAND, TX MSA—HOUSTON ASSESSMENT AREA

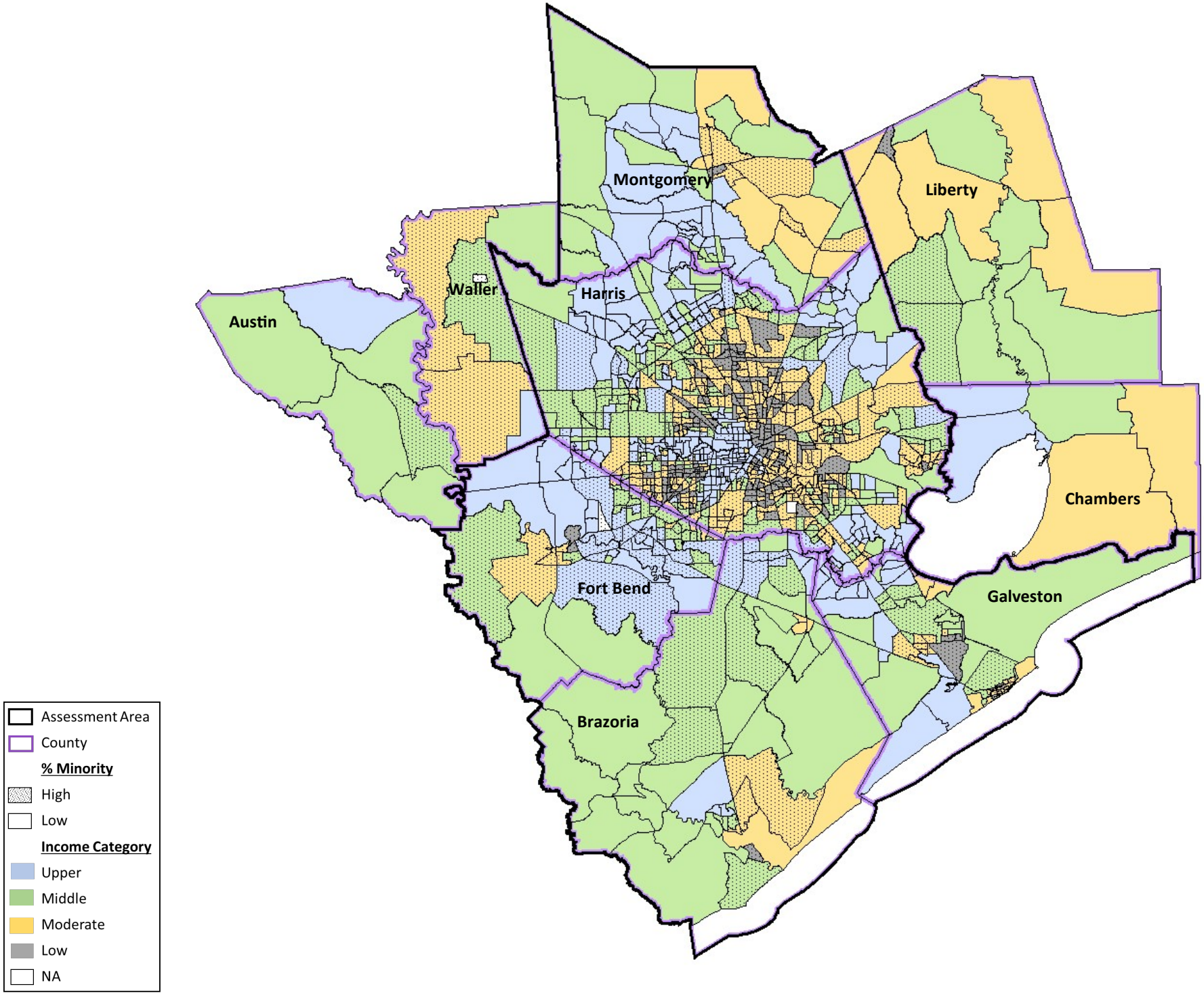

KERR COUNTY, TX NON-MSA—BANK OF HILLS ASSESSMENT AREA

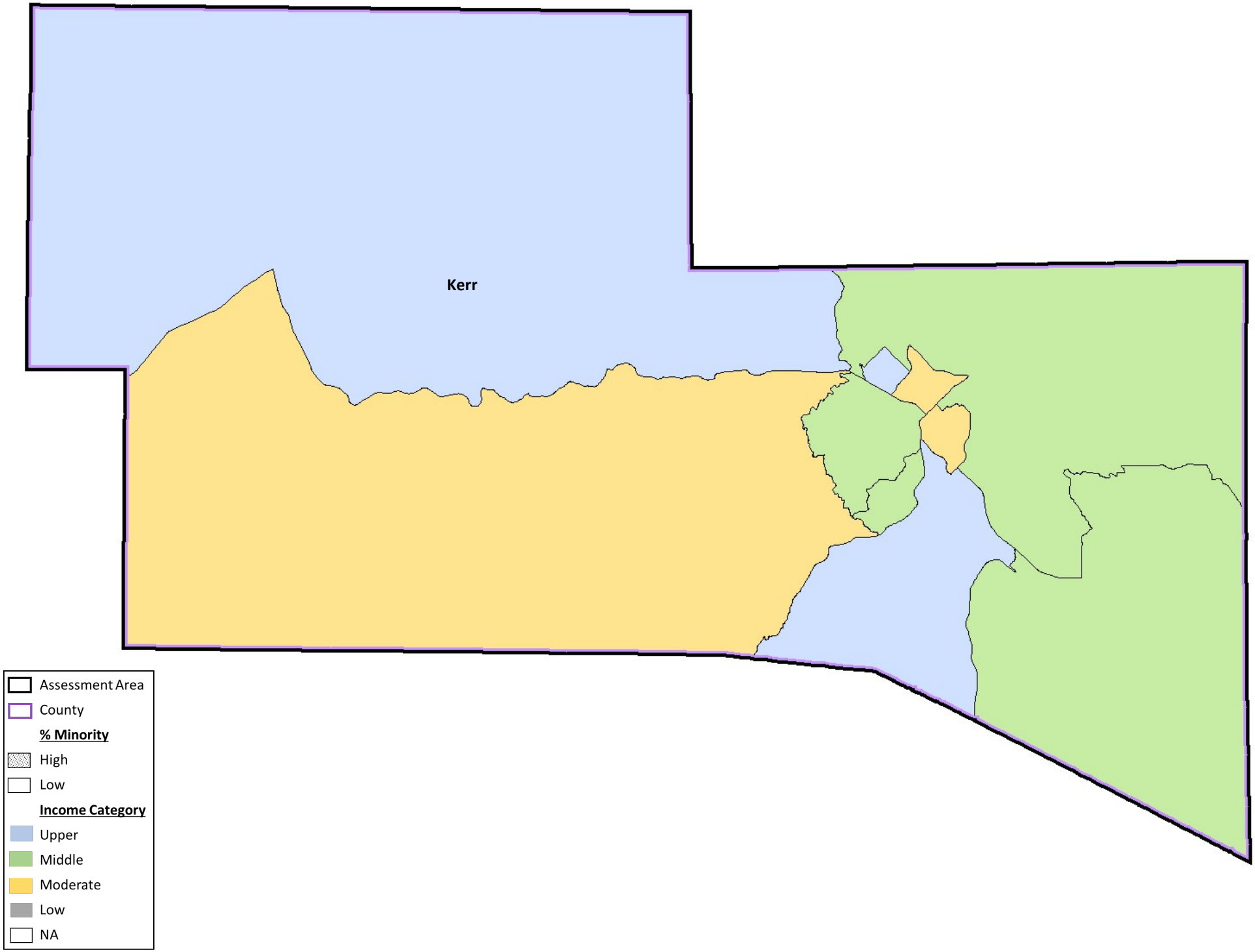

SAN ANTONIO-NEW BRAUNFELS, TX MSA—SAN ANTONIO ASSESSMENT AREA

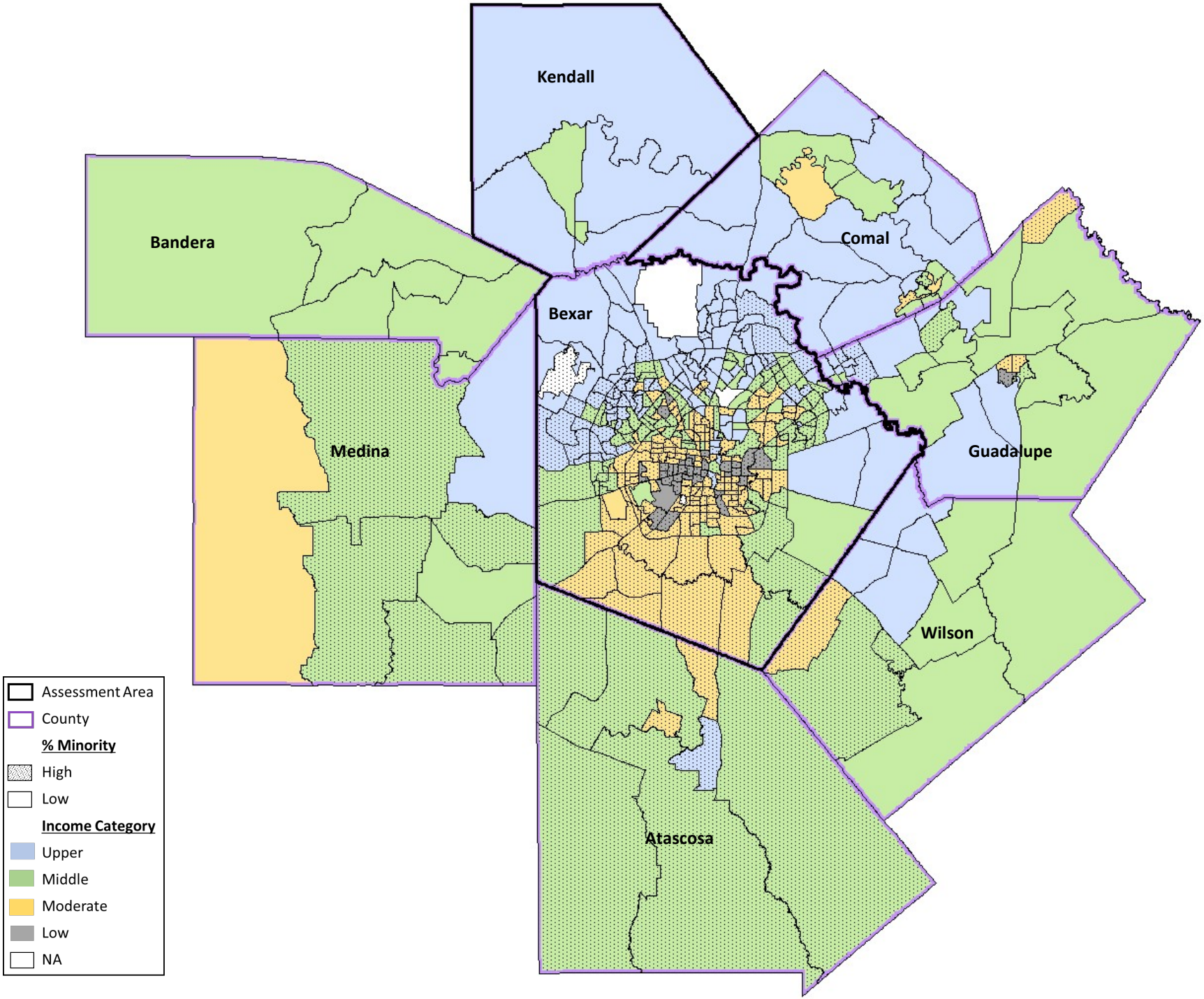

COMERICA BANK
CENSUS TRACT LISTINGS
TEXAS
CRA ASSESSMENT AREA

ASSESSMENT AREA	STATE	COUNTY	CENSUS TRACT	MSA/MD	MSA NAME	TRACT INCOME LEVEL	*MINORITY
AUSTIN	48	453	0001.01	12420	AUSTIN-ROUND ROCK-GEORGETOWN	UPPER	N
AUSTIN	48	453	0001.02	12420	AUSTIN-ROUND ROCK-GEORGETOWN	UPPER	N
AUSTIN	48	453	0002.03	12420	AUSTIN-ROUND ROCK-GEORGETOWN	MIDDLE	N
AUSTIN	48	453	0002.04	12420	AUSTIN-ROUND ROCK-GEORGETOWN	UPPER	N
AUSTIN	48	453	0002.05	12420	AUSTIN-ROUND ROCK-GEORGETOWN	UPPER	N
AUSTIN	48	453	0002.06	12420	AUSTIN-ROUND ROCK-GEORGETOWN	UPPER	N
AUSTIN	48	453	0003.02	12420	AUSTIN-ROUND ROCK-GEORGETOWN	MIDDLE	N
AUSTIN	48	453	0003.04	12420	AUSTIN-ROUND ROCK-GEORGETOWN	MIDDLE	N
AUSTIN	48	453	0003.05	12420	AUSTIN-ROUND ROCK-GEORGETOWN	UPPER	N
AUSTIN	48	453	0003.06	12420	AUSTIN-ROUND ROCK-GEORGETOWN	UPPER	N
AUSTIN	48	453	0003.07	12420	AUSTIN-ROUND ROCK-GEORGETOWN	MIDDLE	N
AUSTIN	48	453	0004.01	12420	AUSTIN-ROUND ROCK-GEORGETOWN	UPPER	N
AUSTIN	48	453	0004.02	12420	AUSTIN-ROUND ROCK-GEORGETOWN	MODERATE	N
AUSTIN	48	453	0005.00	12420	AUSTIN-ROUND ROCK-GEORGETOWN	MIDDLE	N
AUSTIN	48	453	0006.01	12420	AUSTIN-ROUND ROCK-GEORGETOWN	MODERATE	N
AUSTIN	48	453	0006.03	12420	AUSTIN-ROUND ROCK-GEORGETOWN	LOW	N
AUSTIN	48	453	0006.04	12420	AUSTIN-ROUND ROCK-GEORGETOWN	NA	N
AUSTIN	48	453	0007.00	12420	AUSTIN-ROUND ROCK-GEORGETOWN	NA	N
AUSTIN	48	453	0008.01	12420	AUSTIN-ROUND ROCK-GEORGETOWN	MODERATE	Y
AUSTIN	48	453	0008.02	12420	AUSTIN-ROUND ROCK-GEORGETOWN	LOW	Y
AUSTIN	48	453	0008.03	12420	AUSTIN-ROUND ROCK-GEORGETOWN	MIDDLE	N
AUSTIN	48	453	0008.04	12420	AUSTIN-ROUND ROCK-GEORGETOWN	LOW	Y
AUSTIN	48	453	0009.01	12420	AUSTIN-ROUND ROCK-GEORGETOWN	MODERATE	Y
AUSTIN	48	453	0009.02	12420	AUSTIN-ROUND ROCK-GEORGETOWN	LOW	Y
AUSTIN	48	453	0010.00	12420	AUSTIN-ROUND ROCK-GEORGETOWN	MODERATE	Y
AUSTIN	48	453	0011.00	12420	AUSTIN-ROUND ROCK-GEORGETOWN	UPPER	N
AUSTIN	48	453	0012.00	12420	AUSTIN-ROUND ROCK-GEORGETOWN	UPPER	N
AUSTIN	48	453	0013.03	12420	AUSTIN-ROUND ROCK-GEORGETOWN	UPPER	N
AUSTIN	48	453	0013.04	12420	AUSTIN-ROUND ROCK-GEORGETOWN	UPPER	N
AUSTIN	48	453	0013.05	12420	AUSTIN-ROUND ROCK-GEORGETOWN	MIDDLE	N
AUSTIN	48	453	0013.07	12420	AUSTIN-ROUND ROCK-GEORGETOWN	MIDDLE	N
AUSTIN	48	453	0013.08	12420	AUSTIN-ROUND ROCK-GEORGETOWN	MIDDLE	N
AUSTIN	48	453	0014.01	12420	AUSTIN-ROUND ROCK-GEORGETOWN	UPPER	N
AUSTIN	48	453	0014.02	12420	AUSTIN-ROUND ROCK-GEORGETOWN	MIDDLE	N
AUSTIN	48	453	0014.03	12420	AUSTIN-ROUND ROCK-GEORGETOWN	MODERATE	N
AUSTIN	48	453	0015.01	12420	AUSTIN-ROUND ROCK-GEORGETOWN	UPPER	N
AUSTIN	48	453	0015.03	12420	AUSTIN-ROUND ROCK-GEORGETOWN	MIDDLE	N
AUSTIN	48	453	0015.04	12420	AUSTIN-ROUND ROCK-GEORGETOWN	MIDDLE	N
AUSTIN	48	453	0015.05	12420	AUSTIN-ROUND ROCK-GEORGETOWN	UPPER	N
AUSTIN	48	453	0016.02	12420	AUSTIN-ROUND ROCK-GEORGETOWN	MIDDLE	N
AUSTIN	48	453	0016.03	12420	AUSTIN-ROUND ROCK-GEORGETOWN	UPPER	N
AUSTIN	48	453	0016.04	12420	AUSTIN-ROUND ROCK-GEORGETOWN	UPPER	N
AUSTIN	48	453	0016.05	12420	AUSTIN-ROUND ROCK-GEORGETOWN	UPPER	N
AUSTIN	48	453	0016.06	12420	AUSTIN-ROUND ROCK-GEORGETOWN	NA	N
AUSTIN	48	453	0017.05	12420	AUSTIN-ROUND ROCK-GEORGETOWN	UPPER	N

*MINORITY: "Y" =50% OR GREATER

COMERICA BANK
CENSUS TRACT LISTINGS
TEXAS
CRA ASSESSMENT AREA

ASSESSMENT AREA	STATE	COUNTY	CENSUS TRACT	MSA/MD	MSA NAME	TRACT INCOME LEVEL	*MINORITY
AUSTIN	48	453	0017.06	12420	AUSTIN-ROUND ROCK-GEORGETOWN	UPPER	N
AUSTIN	48	453	0017.07	12420	AUSTIN-ROUND ROCK-GEORGETOWN	MIDDLE	N
AUSTIN	48	453	0017.12	12420	AUSTIN-ROUND ROCK-GEORGETOWN	MODERATE	N
AUSTIN	48	453	0017.13	12420	AUSTIN-ROUND ROCK-GEORGETOWN	MIDDLE	N
AUSTIN	48	453	0017.14	12420	AUSTIN-ROUND ROCK-GEORGETOWN	UPPER	N
AUSTIN	48	453	0017.16	12420	AUSTIN-ROUND ROCK-GEORGETOWN	UPPER	N
AUSTIN	48	453	0017.18	12420	AUSTIN-ROUND ROCK-GEORGETOWN	UPPER	N
AUSTIN	48	453	0017.19	12420	AUSTIN-ROUND ROCK-GEORGETOWN	UPPER	N
AUSTIN	48	453	0017.22	12420	AUSTIN-ROUND ROCK-GEORGETOWN	MIDDLE	N
AUSTIN	48	453	0017.28	12420	AUSTIN-ROUND ROCK-GEORGETOWN	MIDDLE	N
AUSTIN	48	453	0017.29	12420	AUSTIN-ROUND ROCK-GEORGETOWN	MIDDLE	N
AUSTIN	48	453	0017.33	12420	AUSTIN-ROUND ROCK-GEORGETOWN	UPPER	N
AUSTIN	48	453	0017.37	12420	AUSTIN-ROUND ROCK-GEORGETOWN	UPPER	N
AUSTIN	48	453	0017.38	12420	AUSTIN-ROUND ROCK-GEORGETOWN	UPPER	N
AUSTIN	48	453	0017.40	12420	AUSTIN-ROUND ROCK-GEORGETOWN	UPPER	N
AUSTIN	48	453	0017.41	12420	AUSTIN-ROUND ROCK-GEORGETOWN	UPPER	N
AUSTIN	48	453	0017.42	12420	AUSTIN-ROUND ROCK-GEORGETOWN	MIDDLE	N
AUSTIN	48	453	0017.45	12420	AUSTIN-ROUND ROCK-GEORGETOWN	UPPER	N
AUSTIN	48	453	0017.46	12420	AUSTIN-ROUND ROCK-GEORGETOWN	MIDDLE	N
AUSTIN	48	453	0017.47	12420	AUSTIN-ROUND ROCK-GEORGETOWN	MIDDLE	N
AUSTIN	48	453	0017.48	12420	AUSTIN-ROUND ROCK-GEORGETOWN	MIDDLE	N
AUSTIN	48	453	0017.49	12420	AUSTIN-ROUND ROCK-GEORGETOWN	MIDDLE	N
AUSTIN	48	453	0017.50	12420	AUSTIN-ROUND ROCK-GEORGETOWN	MIDDLE	N
AUSTIN	48	453	0017.51	12420	AUSTIN-ROUND ROCK-GEORGETOWN	UPPER	N
AUSTIN	48	453	0017.52	12420	AUSTIN-ROUND ROCK-GEORGETOWN	LOW	N
AUSTIN	48	453	0017.53	12420	AUSTIN-ROUND ROCK-GEORGETOWN	MIDDLE	N
AUSTIN	48	453	0017.54	12420	AUSTIN-ROUND ROCK-GEORGETOWN	UPPER	N
AUSTIN	48	453	0017.55	12420	AUSTIN-ROUND ROCK-GEORGETOWN	UPPER	N
AUSTIN	48	453	0017.56	12420	AUSTIN-ROUND ROCK-GEORGETOWN	UPPER	N
AUSTIN	48	453	0017.57	12420	AUSTIN-ROUND ROCK-GEORGETOWN	UPPER	N
AUSTIN	48	453	0017.60	12420	AUSTIN-ROUND ROCK-GEORGETOWN	UPPER	N
AUSTIN	48	453	0017.61	12420	AUSTIN-ROUND ROCK-GEORGETOWN	UPPER	N
AUSTIN	48	453	0017.64	12420	AUSTIN-ROUND ROCK-GEORGETOWN	UPPER	N
AUSTIN	48	453	0017.65	12420	AUSTIN-ROUND ROCK-GEORGETOWN	UPPER	N
AUSTIN	48	453	0017.66	12420	AUSTIN-ROUND ROCK-GEORGETOWN	MIDDLE	N
AUSTIN	48	453	0017.68	12420	AUSTIN-ROUND ROCK-GEORGETOWN	UPPER	N
AUSTIN	48	453	0017.69	12420	AUSTIN-ROUND ROCK-GEORGETOWN	UPPER	N
AUSTIN	48	453	0017.70	12420	AUSTIN-ROUND ROCK-GEORGETOWN	UPPER	N
AUSTIN	48	453	0017.71	12420	AUSTIN-ROUND ROCK-GEORGETOWN	UPPER	N
AUSTIN	48	453	0017.72	12420	AUSTIN-ROUND ROCK-GEORGETOWN	MIDDLE	N
AUSTIN	48	453	0017.73	12420	AUSTIN-ROUND ROCK-GEORGETOWN	UPPER	N
AUSTIN	48	453	0017.74	12420	AUSTIN-ROUND ROCK-GEORGETOWN	UPPER	N
AUSTIN	48	453	0017.75	12420	AUSTIN-ROUND ROCK-GEORGETOWN	UPPER	N
AUSTIN	48	453	0017.76	12420	AUSTIN-ROUND ROCK-GEORGETOWN	MIDDLE	N
AUSTIN	48	453	0017.77	12420	AUSTIN-ROUND ROCK-GEORGETOWN	MIDDLE	N

*MINORITY: "Y" =50% OR GREATER

COMERICA BANK
CENSUS TRACT LISTINGS
TEXAS
CRA ASSESSMENT AREA

ASSESSMENT AREA	STATE	COUNTY	CENSUS TRACT	MSA/MD	MSA NAME	TRACT INCOME LEVEL	*MINORITY
AUSTIN	48	453	0017.78	12420	AUSTIN-ROUND ROCK-GEORGETOWN	UPPER	N
AUSTIN	48	453	0017.79	12420	AUSTIN-ROUND ROCK-GEORGETOWN	MIDDLE	N
AUSTIN	48	453	0017.80	12420	AUSTIN-ROUND ROCK-GEORGETOWN	MIDDLE	N
AUSTIN	48	453	0017.81	12420	AUSTIN-ROUND ROCK-GEORGETOWN	UPPER	N
AUSTIN	48	453	0017.82	12420	AUSTIN-ROUND ROCK-GEORGETOWN	UPPER	N
AUSTIN	48	453	0017.83	12420	AUSTIN-ROUND ROCK-GEORGETOWN	UPPER	N
AUSTIN	48	453	0017.84	12420	AUSTIN-ROUND ROCK-GEORGETOWN	UPPER	N
AUSTIN	48	453	0017.85	12420	AUSTIN-ROUND ROCK-GEORGETOWN	MIDDLE	N
AUSTIN	48	453	0017.86	12420	AUSTIN-ROUND ROCK-GEORGETOWN	MIDDLE	Y
AUSTIN	48	453	0018.04	12420	AUSTIN-ROUND ROCK-GEORGETOWN	LOW	Y
AUSTIN	48	453	0018.05	12420	AUSTIN-ROUND ROCK-GEORGETOWN	LOW	Y
AUSTIN	48	453	0018.06	12420	AUSTIN-ROUND ROCK-GEORGETOWN	LOW	Y
AUSTIN	48	453	0018.11	12420	AUSTIN-ROUND ROCK-GEORGETOWN	LOW	Y
AUSTIN	48	453	0018.12	12420	AUSTIN-ROUND ROCK-GEORGETOWN	LOW	Y
AUSTIN	48	453	0018.13	12420	AUSTIN-ROUND ROCK-GEORGETOWN	MODERATE	Y
AUSTIN	48	453	0018.17	12420	AUSTIN-ROUND ROCK-GEORGETOWN	MIDDLE	N
AUSTIN	48	453	0018.18	12420	AUSTIN-ROUND ROCK-GEORGETOWN	LOW	Y
AUSTIN	48	453	0018.19	12420	AUSTIN-ROUND ROCK-GEORGETOWN	LOW	Y
AUSTIN	48	453	0018.20	12420	AUSTIN-ROUND ROCK-GEORGETOWN	LOW	Y
AUSTIN	48	453	0018.21	12420	AUSTIN-ROUND ROCK-GEORGETOWN	MODERATE	Y
AUSTIN	48	453	0018.22	12420	AUSTIN-ROUND ROCK-GEORGETOWN	MODERATE	Y
AUSTIN	48	453	0018.23	12420	AUSTIN-ROUND ROCK-GEORGETOWN	LOW	Y
AUSTIN	48	453	0018.24	12420	AUSTIN-ROUND ROCK-GEORGETOWN	MIDDLE	N
AUSTIN	48	453	0018.26	12420	AUSTIN-ROUND ROCK-GEORGETOWN	MIDDLE	Y
AUSTIN	48	453	0018.28	12420	AUSTIN-ROUND ROCK-GEORGETOWN	UPPER	N
AUSTIN	48	453	0018.29	12420	AUSTIN-ROUND ROCK-GEORGETOWN	MIDDLE	N
AUSTIN	48	453	0018.32	12420	AUSTIN-ROUND ROCK-GEORGETOWN	MODERATE	Y
AUSTIN	48	453	0018.33	12420	AUSTIN-ROUND ROCK-GEORGETOWN	MODERATE	Y
AUSTIN	48	453	0018.34	12420	AUSTIN-ROUND ROCK-GEORGETOWN	MIDDLE	Y
AUSTIN	48	453	0018.35	12420	AUSTIN-ROUND ROCK-GEORGETOWN	MODERATE	Y
AUSTIN	48	453	0018.39	12420	AUSTIN-ROUND ROCK-GEORGETOWN	MIDDLE	Y
AUSTIN	48	453	0018.40	12420	AUSTIN-ROUND ROCK-GEORGETOWN	MODERATE	Y
AUSTIN	48	453	0018.41	12420	AUSTIN-ROUND ROCK-GEORGETOWN	MIDDLE	Y
AUSTIN	48	453	0018.42	12420	AUSTIN-ROUND ROCK-GEORGETOWN	MODERATE	Y
AUSTIN	48	453	0018.43	12420	AUSTIN-ROUND ROCK-GEORGETOWN	MIDDLE	Y
AUSTIN	48	453	0018.44	12420	AUSTIN-ROUND ROCK-GEORGETOWN	MODERATE	Y
AUSTIN	48	453	0018.45	12420	AUSTIN-ROUND ROCK-GEORGETOWN	MIDDLE	N
AUSTIN	48	453	0018.46	12420	AUSTIN-ROUND ROCK-GEORGETOWN	UPPER	N
AUSTIN	48	453	0018.47	12420	AUSTIN-ROUND ROCK-GEORGETOWN	MIDDLE	Y
AUSTIN	48	453	0018.48	12420	AUSTIN-ROUND ROCK-GEORGETOWN	MIDDLE	Y
AUSTIN	48	453	0018.49	12420	AUSTIN-ROUND ROCK-GEORGETOWN	MIDDLE	Y
AUSTIN	48	453	0018.50	12420	AUSTIN-ROUND ROCK-GEORGETOWN	MODERATE	N
AUSTIN	48	453	0018.51	12420	AUSTIN-ROUND ROCK-GEORGETOWN	MIDDLE	Y
AUSTIN	48	453	0018.53	12420	AUSTIN-ROUND ROCK-GEORGETOWN	UPPER	N
AUSTIN	48	453	0018.54	12420	AUSTIN-ROUND ROCK-GEORGETOWN	MIDDLE	Y

*MINORITY: "Y" =50% OR GREATER

COMERICA BANK
CENSUS TRACT LISTINGS
TEXAS
CRA ASSESSMENT AREA

ASSESSMENT AREA	STATE	COUNTY	CENSUS TRACT	MSA/MD	MSA NAME	TRACT INCOME LEVEL	*MINORITY
AUSTIN	48	453	0018.55	12420	AUSTIN-ROUND ROCK-GEORGETOWN	MIDDLE	Y
AUSTIN	48	453	0018.56	12420	AUSTIN-ROUND ROCK-GEORGETOWN	MIDDLE	Y
AUSTIN	48	453	0018.57	12420	AUSTIN-ROUND ROCK-GEORGETOWN	MODERATE	Y
AUSTIN	48	453	0018.58	12420	AUSTIN-ROUND ROCK-GEORGETOWN	UPPER	N
AUSTIN	48	453	0018.59	12420	AUSTIN-ROUND ROCK-GEORGETOWN	UPPER	N
AUSTIN	48	453	0018.60	12420	AUSTIN-ROUND ROCK-GEORGETOWN	MODERATE	Y
AUSTIN	48	453	0018.61	12420	AUSTIN-ROUND ROCK-GEORGETOWN	MIDDLE	N
AUSTIN	48	453	0018.62	12420	AUSTIN-ROUND ROCK-GEORGETOWN	MIDDLE	Y
AUSTIN	48	453	0018.63	12420	AUSTIN-ROUND ROCK-GEORGETOWN	LOW	Y
AUSTIN	48	453	0018.64	12420	AUSTIN-ROUND ROCK-GEORGETOWN	MIDDLE	Y
AUSTIN	48	453	0019.01	12420	AUSTIN-ROUND ROCK-GEORGETOWN	UPPER	N
AUSTIN	48	453	0019.08	12420	AUSTIN-ROUND ROCK-GEORGETOWN	UPPER	N
AUSTIN	48	453	0019.10	12420	AUSTIN-ROUND ROCK-GEORGETOWN	UPPER	N
AUSTIN	48	453	0019.11	12420	AUSTIN-ROUND ROCK-GEORGETOWN	MIDDLE	N
AUSTIN	48	453	0019.12	12420	AUSTIN-ROUND ROCK-GEORGETOWN	UPPER	N
AUSTIN	48	453	0019.13	12420	AUSTIN-ROUND ROCK-GEORGETOWN	UPPER	N
AUSTIN	48	453	0019.14	12420	AUSTIN-ROUND ROCK-GEORGETOWN	UPPER	N
AUSTIN	48	453	0019.15	12420	AUSTIN-ROUND ROCK-GEORGETOWN	MIDDLE	N
AUSTIN	48	453	0019.16	12420	AUSTIN-ROUND ROCK-GEORGETOWN	UPPER	N
AUSTIN	48	453	0019.17	12420	AUSTIN-ROUND ROCK-GEORGETOWN	UPPER	N
AUSTIN	48	453	0019.18	12420	AUSTIN-ROUND ROCK-GEORGETOWN	UPPER	N
AUSTIN	48	453	0019.19	12420	AUSTIN-ROUND ROCK-GEORGETOWN	UPPER	N
AUSTIN	48	453	0020.02	12420	AUSTIN-ROUND ROCK-GEORGETOWN	MIDDLE	N
AUSTIN	48	453	0020.03	12420	AUSTIN-ROUND ROCK-GEORGETOWN	MODERATE	Y
AUSTIN	48	453	0020.04	12420	AUSTIN-ROUND ROCK-GEORGETOWN	MODERATE	N
AUSTIN	48	453	0020.05	12420	AUSTIN-ROUND ROCK-GEORGETOWN	MODERATE	Y
AUSTIN	48	453	0021.04	12420	AUSTIN-ROUND ROCK-GEORGETOWN	MODERATE	Y
AUSTIN	48	453	0021.05	12420	AUSTIN-ROUND ROCK-GEORGETOWN	LOW	Y
AUSTIN	48	453	0021.06	12420	AUSTIN-ROUND ROCK-GEORGETOWN	MODERATE	Y
AUSTIN	48	453	0021.07	12420	AUSTIN-ROUND ROCK-GEORGETOWN	MODERATE	Y
AUSTIN	48	453	0021.08	12420	AUSTIN-ROUND ROCK-GEORGETOWN	MODERATE	Y
AUSTIN	48	453	0021.09	12420	AUSTIN-ROUND ROCK-GEORGETOWN	MODERATE	Y
AUSTIN	48	453	0021.10	12420	AUSTIN-ROUND ROCK-GEORGETOWN	LOW	Y
AUSTIN	48	453	0021.11	12420	AUSTIN-ROUND ROCK-GEORGETOWN	MODERATE	Y
AUSTIN	48	453	0021.12	12420	AUSTIN-ROUND ROCK-GEORGETOWN	LOW	Y
AUSTIN	48	453	0021.13	12420	AUSTIN-ROUND ROCK-GEORGETOWN	MIDDLE	Y
AUSTIN	48	453	0022.01	12420	AUSTIN-ROUND ROCK-GEORGETOWN	MODERATE	Y
AUSTIN	48	453	0022.02	12420	AUSTIN-ROUND ROCK-GEORGETOWN	LOW	Y
AUSTIN	48	453	0022.07	12420	AUSTIN-ROUND ROCK-GEORGETOWN	MODERATE	Y
AUSTIN	48	453	0022.08	12420	AUSTIN-ROUND ROCK-GEORGETOWN	MODERATE	Y
AUSTIN	48	453	0022.09	12420	AUSTIN-ROUND ROCK-GEORGETOWN	MODERATE	Y
AUSTIN	48	453	0022.10	12420	AUSTIN-ROUND ROCK-GEORGETOWN	MIDDLE	Y
AUSTIN	48	453	0022.11	12420	AUSTIN-ROUND ROCK-GEORGETOWN	MODERATE	Y
AUSTIN	48	453	0022.12	12420	AUSTIN-ROUND ROCK-GEORGETOWN	MIDDLE	Y
AUSTIN	48	453	0023.04	12420	AUSTIN-ROUND ROCK-GEORGETOWN	LOW	Y

*MINORITY: "Y" =50% OR GREATER

COMERICA BANK
CENSUS TRACT LISTINGS
TEXAS
CRA ASSESSMENT AREA

ASSESSMENT AREA	STATE	COUNTY	CENSUS TRACT	MSA/MD	MSA NAME	TRACT INCOME LEVEL	*MINORITY
AUSTIN	48	453	0023.07	12420	AUSTIN-ROUND ROCK-GEORGETOWN	LOW	Y
AUSTIN	48	453	0023.08	12420	AUSTIN-ROUND ROCK-GEORGETOWN	LOW	Y
AUSTIN	48	453	0023.10	12420	AUSTIN-ROUND ROCK-GEORGETOWN	LOW	Y
AUSTIN	48	453	0023.12	12420	AUSTIN-ROUND ROCK-GEORGETOWN	LOW	Y
AUSTIN	48	453	0023.13	12420	AUSTIN-ROUND ROCK-GEORGETOWN	LOW	Y
AUSTIN	48	453	0023.14	12420	AUSTIN-ROUND ROCK-GEORGETOWN	LOW	Y
AUSTIN	48	453	0023.15	12420	AUSTIN-ROUND ROCK-GEORGETOWN	LOW	Y
AUSTIN	48	453	0023.16	12420	AUSTIN-ROUND ROCK-GEORGETOWN	LOW	Y
AUSTIN	48	453	0023.17	12420	AUSTIN-ROUND ROCK-GEORGETOWN	LOW	Y
AUSTIN	48	453	0023.18	12420	AUSTIN-ROUND ROCK-GEORGETOWN	NA	Y
AUSTIN	48	453	0023.19	12420	AUSTIN-ROUND ROCK-GEORGETOWN	NA	Y
AUSTIN	48	453	0024.02	12420	AUSTIN-ROUND ROCK-GEORGETOWN	MODERATE	Y
AUSTIN	48	453	0024.03	12420	AUSTIN-ROUND ROCK-GEORGETOWN	MIDDLE	N
AUSTIN	48	453	0024.07	12420	AUSTIN-ROUND ROCK-GEORGETOWN	MIDDLE	N
AUSTIN	48	453	0024.09	12420	AUSTIN-ROUND ROCK-GEORGETOWN	MODERATE	Y
AUSTIN	48	453	0024.10	12420	AUSTIN-ROUND ROCK-GEORGETOWN	MODERATE	Y
AUSTIN	48	453	0024.11	12420	AUSTIN-ROUND ROCK-GEORGETOWN	LOW	Y
AUSTIN	48	453	0024.12	12420	AUSTIN-ROUND ROCK-GEORGETOWN	MODERATE	Y
AUSTIN	48	453	0024.13	12420	AUSTIN-ROUND ROCK-GEORGETOWN	LOW	Y
AUSTIN	48	453	0024.19	12420	AUSTIN-ROUND ROCK-GEORGETOWN	LOW	Y
AUSTIN	48	453	0024.21	12420	AUSTIN-ROUND ROCK-GEORGETOWN	MIDDLE	Y
AUSTIN	48	453	0024.22	12420	AUSTIN-ROUND ROCK-GEORGETOWN	MODERATE	Y
AUSTIN	48	453	0024.23	12420	AUSTIN-ROUND ROCK-GEORGETOWN	MODERATE	Y
AUSTIN	48	453	0024.24	12420	AUSTIN-ROUND ROCK-GEORGETOWN	MODERATE	Y
AUSTIN	48	453	0024.25	12420	AUSTIN-ROUND ROCK-GEORGETOWN	MIDDLE	Y
AUSTIN	48	453	0024.26	12420	AUSTIN-ROUND ROCK-GEORGETOWN	MIDDLE	Y
AUSTIN	48	453	0024.27	12420	AUSTIN-ROUND ROCK-GEORGETOWN	MODERATE	Y
AUSTIN	48	453	0024.28	12420	AUSTIN-ROUND ROCK-GEORGETOWN	MIDDLE	Y
AUSTIN	48	453	0024.29	12420	AUSTIN-ROUND ROCK-GEORGETOWN	UPPER	Y
AUSTIN	48	453	0024.30	12420	AUSTIN-ROUND ROCK-GEORGETOWN	MODERATE	Y
AUSTIN	48	453	0024.31	12420	AUSTIN-ROUND ROCK-GEORGETOWN	MODERATE	Y
AUSTIN	48	453	0024.32	12420	AUSTIN-ROUND ROCK-GEORGETOWN	LOW	Y
AUSTIN	48	453	0024.33	12420	AUSTIN-ROUND ROCK-GEORGETOWN	MODERATE	Y
AUSTIN	48	453	0024.34	12420	AUSTIN-ROUND ROCK-GEORGETOWN	MODERATE	Y
AUSTIN	48	453	0024.35	12420	AUSTIN-ROUND ROCK-GEORGETOWN	MODERATE	Y
AUSTIN	48	453	0024.36	12420	AUSTIN-ROUND ROCK-GEORGETOWN	MODERATE	Y
AUSTIN	48	453	0025.00	12420	AUSTIN-ROUND ROCK-GEORGETOWN	UPPER	N
AUSTIN	48	453	9800.00	12420	AUSTIN-ROUND ROCK-GEORGETOWN	NA	NA
AUSTIN	48	491	0201.05	12420	AUSTIN-ROUND ROCK-GEORGETOWN	MIDDLE	N
AUSTIN	48	491	0201.06	12420	AUSTIN-ROUND ROCK-GEORGETOWN	UPPER	N
AUSTIN	48	491	0201.07	12420	AUSTIN-ROUND ROCK-GEORGETOWN	MIDDLE	N
AUSTIN	48	491	0201.08	12420	AUSTIN-ROUND ROCK-GEORGETOWN	UPPER	N
AUSTIN	48	491	0201.09	12420	AUSTIN-ROUND ROCK-GEORGETOWN	UPPER	N
AUSTIN	48	491	0201.10	12420	AUSTIN-ROUND ROCK-GEORGETOWN	UPPER	N
AUSTIN	48	491	0201.11	12420	AUSTIN-ROUND ROCK-GEORGETOWN	MIDDLE	N

*MINORITY: "Y" =50% OR GREATER

COMERICA BANK
CENSUS TRACT LISTINGS
TEXAS
CRA ASSESSMENT AREA

ASSESSMENT AREA	STATE	COUNTY	CENSUS TRACT	MSA/MD	MSA NAME	TRACT INCOME LEVEL	*MINORITY
AUSTIN	48	491	0201.12	12420	AUSTIN-ROUND ROCK-GEORGETOWN	UPPER	N
AUSTIN	48	491	0201.13	12420	AUSTIN-ROUND ROCK-GEORGETOWN	MIDDLE	N
AUSTIN	48	491	0201.14	12420	AUSTIN-ROUND ROCK-GEORGETOWN	MODERATE	N
AUSTIN	48	491	0201.15	12420	AUSTIN-ROUND ROCK-GEORGETOWN	UPPER	N
AUSTIN	48	491	0202.01	12420	AUSTIN-ROUND ROCK-GEORGETOWN	MODERATE	N
AUSTIN	48	491	0202.02	12420	AUSTIN-ROUND ROCK-GEORGETOWN	MIDDLE	N
AUSTIN	48	491	0202.03	12420	AUSTIN-ROUND ROCK-GEORGETOWN	MIDDLE	N
AUSTIN	48	491	0202.04	12420	AUSTIN-ROUND ROCK-GEORGETOWN	MIDDLE	N
AUSTIN	48	491	0203.01	12420	AUSTIN-ROUND ROCK-GEORGETOWN	MIDDLE	N
AUSTIN	48	491	0203.02	12420	AUSTIN-ROUND ROCK-GEORGETOWN	MIDDLE	N
AUSTIN	48	491	0203.10	12420	AUSTIN-ROUND ROCK-GEORGETOWN	UPPER	N
AUSTIN	48	491	0203.11	12420	AUSTIN-ROUND ROCK-GEORGETOWN	UPPER	N
AUSTIN	48	491	0203.12	12420	AUSTIN-ROUND ROCK-GEORGETOWN	MIDDLE	N
AUSTIN	48	491	0203.13	12420	AUSTIN-ROUND ROCK-GEORGETOWN	UPPER	N
AUSTIN	48	491	0203.14	12420	AUSTIN-ROUND ROCK-GEORGETOWN	MIDDLE	N
AUSTIN	48	491	0203.15	12420	AUSTIN-ROUND ROCK-GEORGETOWN	UPPER	N
AUSTIN	48	491	0203.16	12420	AUSTIN-ROUND ROCK-GEORGETOWN	MIDDLE	N
AUSTIN	48	491	0203.17	12420	AUSTIN-ROUND ROCK-GEORGETOWN	UPPER	N
AUSTIN	48	491	0203.18	12420	AUSTIN-ROUND ROCK-GEORGETOWN	MIDDLE	N
AUSTIN	48	491	0203.19	12420	AUSTIN-ROUND ROCK-GEORGETOWN	MIDDLE	N
AUSTIN	48	491	0203.20	12420	AUSTIN-ROUND ROCK-GEORGETOWN	MIDDLE	N
AUSTIN	48	491	0203.21	12420	AUSTIN-ROUND ROCK-GEORGETOWN	MODERATE	N
AUSTIN	48	491	0203.22	12420	AUSTIN-ROUND ROCK-GEORGETOWN	MIDDLE	N
AUSTIN	48	491	0203.23	12420	AUSTIN-ROUND ROCK-GEORGETOWN	MIDDLE	N
AUSTIN	48	491	0203.24	12420	AUSTIN-ROUND ROCK-GEORGETOWN	UPPER	N
AUSTIN	48	491	0203.25	12420	AUSTIN-ROUND ROCK-GEORGETOWN	MODERATE	Y
AUSTIN	48	491	0203.26	12420	AUSTIN-ROUND ROCK-GEORGETOWN	UPPER	N
AUSTIN	48	491	0203.27	12420	AUSTIN-ROUND ROCK-GEORGETOWN	MIDDLE	N
AUSTIN	48	491	0203.28	12420	AUSTIN-ROUND ROCK-GEORGETOWN	MIDDLE	N
AUSTIN	48	491	0204.03	12420	AUSTIN-ROUND ROCK-GEORGETOWN	MIDDLE	N
AUSTIN	48	491	0204.04	12420	AUSTIN-ROUND ROCK-GEORGETOWN	MIDDLE	N
AUSTIN	48	491	0204.05	12420	AUSTIN-ROUND ROCK-GEORGETOWN	MIDDLE	N
AUSTIN	48	491	0204.06	12420	AUSTIN-ROUND ROCK-GEORGETOWN	MODERATE	N
AUSTIN	48	491	0204.08	12420	AUSTIN-ROUND ROCK-GEORGETOWN	MIDDLE	N
AUSTIN	48	491	0204.09	12420	AUSTIN-ROUND ROCK-GEORGETOWN	MIDDLE	N
AUSTIN	48	491	0204.10	12420	AUSTIN-ROUND ROCK-GEORGETOWN	MIDDLE	N
AUSTIN	48	491	0204.11	12420	AUSTIN-ROUND ROCK-GEORGETOWN	UPPER	N
AUSTIN	48	491	0205.03	12420	AUSTIN-ROUND ROCK-GEORGETOWN	UPPER	N
AUSTIN	48	491	0205.04	12420	AUSTIN-ROUND ROCK-GEORGETOWN	MODERATE	Y
AUSTIN	48	491	0205.05	12420	AUSTIN-ROUND ROCK-GEORGETOWN	UPPER	N
AUSTIN	48	491	0205.06	12420	AUSTIN-ROUND ROCK-GEORGETOWN	UPPER	N
AUSTIN	48	491	0205.07	12420	AUSTIN-ROUND ROCK-GEORGETOWN	UPPER	N
AUSTIN	48	491	0205.08	12420	AUSTIN-ROUND ROCK-GEORGETOWN	MIDDLE	N
AUSTIN	48	491	0205.09	12420	AUSTIN-ROUND ROCK-GEORGETOWN	UPPER	N
AUSTIN	48	491	0205.10	12420	AUSTIN-ROUND ROCK-GEORGETOWN	UPPER	N

*MINORITY: "Y" =50% OR GREATER

COMERICA BANK
CENSUS TRACT LISTINGS
TEXAS
CRA ASSESSMENT AREA

ASSESSMENT AREA	STATE	COUNTY	CENSUS TRACT	MSA/MD	MSA NAME	TRACT INCOME LEVEL	*MINORITY
AUSTIN	48	491	0206.02	12420	AUSTIN-ROUND ROCK-GEORGETOWN	MIDDLE	N
AUSTIN	48	491	0206.03	12420	AUSTIN-ROUND ROCK-GEORGETOWN	UPPER	N
AUSTIN	48	491	0206.04	12420	AUSTIN-ROUND ROCK-GEORGETOWN	UPPER	N
AUSTIN	48	491	0206.05	12420	AUSTIN-ROUND ROCK-GEORGETOWN	UPPER	N
AUSTIN	48	491	0207.01	12420	AUSTIN-ROUND ROCK-GEORGETOWN	LOW	Y
AUSTIN	48	491	0207.03	12420	AUSTIN-ROUND ROCK-GEORGETOWN	MIDDLE	Y
AUSTIN	48	491	0207.04	12420	AUSTIN-ROUND ROCK-GEORGETOWN	MODERATE	Y
AUSTIN	48	491	0207.06	12420	AUSTIN-ROUND ROCK-GEORGETOWN	UPPER	N
AUSTIN	48	491	0207.07	12420	AUSTIN-ROUND ROCK-GEORGETOWN	MIDDLE	Y
AUSTIN	48	491	0207.08	12420	AUSTIN-ROUND ROCK-GEORGETOWN	UPPER	N
AUSTIN	48	491	0208.03	12420	AUSTIN-ROUND ROCK-GEORGETOWN	MIDDLE	N
AUSTIN	48	491	0208.04	12420	AUSTIN-ROUND ROCK-GEORGETOWN	UPPER	N
AUSTIN	48	491	0208.05	12420	AUSTIN-ROUND ROCK-GEORGETOWN	MIDDLE	N
AUSTIN	48	491	0208.06	12420	AUSTIN-ROUND ROCK-GEORGETOWN	UPPER	Y
AUSTIN	48	491	0208.07	12420	AUSTIN-ROUND ROCK-GEORGETOWN	MIDDLE	Y
AUSTIN	48	491	0208.08	12420	AUSTIN-ROUND ROCK-GEORGETOWN	MIDDLE	N
AUSTIN	48	491	0208.09	12420	AUSTIN-ROUND ROCK-GEORGETOWN	MIDDLE	N
AUSTIN	48	491	0209.00	12420	AUSTIN-ROUND ROCK-GEORGETOWN	MIDDLE	N
AUSTIN	48	491	0210.00	12420	AUSTIN-ROUND ROCK-GEORGETOWN	LOW	Y
AUSTIN	48	491	0211.00	12420	AUSTIN-ROUND ROCK-GEORGETOWN	MODERATE	Y
AUSTIN	48	491	0212.01	12420	AUSTIN-ROUND ROCK-GEORGETOWN	MIDDLE	N
AUSTIN	48	491	0212.02	12420	AUSTIN-ROUND ROCK-GEORGETOWN	MIDDLE	N
AUSTIN	48	491	0212.03	12420	AUSTIN-ROUND ROCK-GEORGETOWN	MODERATE	N
AUSTIN	48	491	0213.00	12420	AUSTIN-ROUND ROCK-GEORGETOWN	MODERATE	N
AUSTIN	48	491	0214.01	12420	AUSTIN-ROUND ROCK-GEORGETOWN	MIDDLE	N
AUSTIN	48	491	0214.02	12420	AUSTIN-ROUND ROCK-GEORGETOWN	MODERATE	N
AUSTIN	48	491	0214.03	12420	AUSTIN-ROUND ROCK-GEORGETOWN	MIDDLE	N
AUSTIN	48	491	0215.02	12420	AUSTIN-ROUND ROCK-GEORGETOWN	MODERATE	Y
AUSTIN	48	491	0215.03	12420	AUSTIN-ROUND ROCK-GEORGETOWN	MODERATE	Y
AUSTIN	48	491	0215.04	12420	AUSTIN-ROUND ROCK-GEORGETOWN	UPPER	N
AUSTIN	48	491	0215.05	12420	AUSTIN-ROUND ROCK-GEORGETOWN	MIDDLE	Y
AUSTIN	48	491	0215.06	12420	AUSTIN-ROUND ROCK-GEORGETOWN	MIDDLE	Y
AUSTIN	48	491	0215.07	12420	AUSTIN-ROUND ROCK-GEORGETOWN	MIDDLE	Y
AUSTIN	48	491	0215.08	12420	AUSTIN-ROUND ROCK-GEORGETOWN	MIDDLE	N
AUSTIN	48	491	0216.01	12420	AUSTIN-ROUND ROCK-GEORGETOWN	MIDDLE	N
AUSTIN	48	491	0216.02	12420	AUSTIN-ROUND ROCK-GEORGETOWN	MODERATE	N
AUSTIN	48	491	0216.03	12420	AUSTIN-ROUND ROCK-GEORGETOWN	MIDDLE	N
BANK OF HILLS	48	265	9601.00	99999	NA	MIDDLE	N
BANK OF HILLS	48	265	9602.00	99999	NA	UPPER	N
BANK OF HILLS	48	265	9603.01	99999	NA	MODERATE	N
BANK OF HILLS	48	265	9603.02	99999	NA	UPPER	N
BANK OF HILLS	48	265	9604.01	99999	NA	MIDDLE	N
BANK OF HILLS	48	265	9604.02	99999	NA	MIDDLE	N
BANK OF HILLS	48	265	9605.00	99999	NA	MODERATE	N
BANK OF HILLS	48	265	9606.00	99999	NA	MODERATE	N

*MINORITY: "Y" =50% OR GREATER

COMERICA BANK
CENSUS TRACT LISTINGS
TEXAS
CRA ASSESSMENT AREA

ASSESSMENT AREA	STATE	COUNTY	CENSUS TRACT	MSA/MD	MSA NAME	TRACT INCOME LEVEL	*MINORITY
BANK OF HILLS	48	265	9607.00	99999	NA	UPPER	N
BANK OF HILLS	48	265	9608.00	99999	NA	MIDDLE	N
DALLAS-FORT WORTH METROPLEX	48	085	0301.00	19124	DALLAS-FT WORTH-ARLINGTON	MIDDLE	N
DALLAS-FORT WORTH METROPLEX	48	085	0302.01	19124	DALLAS-FT WORTH-ARLINGTON	UPPER	N
DALLAS-FORT WORTH METROPLEX	48	085	0302.02	19124	DALLAS-FT WORTH-ARLINGTON	UPPER	N
DALLAS-FORT WORTH METROPLEX	48	085	0302.03	19124	DALLAS-FT WORTH-ARLINGTON	MIDDLE	N
DALLAS-FORT WORTH METROPLEX	48	085	0303.01	19124	DALLAS-FT WORTH-ARLINGTON	UPPER	N
DALLAS-FORT WORTH METROPLEX	48	085	0303.02	19124	DALLAS-FT WORTH-ARLINGTON	UPPER	N
DALLAS-FORT WORTH METROPLEX	48	085	0303.03	19124	DALLAS-FT WORTH-ARLINGTON	UPPER	N
DALLAS-FORT WORTH METROPLEX	48	085	0303.04	19124	DALLAS-FT WORTH-ARLINGTON	UPPER	N
DALLAS-FORT WORTH METROPLEX	48	085	0303.05	19124	DALLAS-FT WORTH-ARLINGTON	UPPER	N
DALLAS-FORT WORTH METROPLEX	48	085	0304.03	19124	DALLAS-FT WORTH-ARLINGTON	UPPER	N
DALLAS-FORT WORTH METROPLEX	48	085	0304.04	19124	DALLAS-FT WORTH-ARLINGTON	UPPER	N
DALLAS-FORT WORTH METROPLEX	48	085	0304.05	19124	DALLAS-FT WORTH-ARLINGTON	MIDDLE	N
DALLAS-FORT WORTH METROPLEX	48	085	0304.06	19124	DALLAS-FT WORTH-ARLINGTON	MODERATE	Y
DALLAS-FORT WORTH METROPLEX	48	085	0304.07	19124	DALLAS-FT WORTH-ARLINGTON	UPPER	N
DALLAS-FORT WORTH METROPLEX	48	085	0304.08	19124	DALLAS-FT WORTH-ARLINGTON	MIDDLE	Y
DALLAS-FORT WORTH METROPLEX	48	085	0305.04	19124	DALLAS-FT WORTH-ARLINGTON	UPPER	N
DALLAS-FORT WORTH METROPLEX	48	085	0305.05	19124	DALLAS-FT WORTH-ARLINGTON	MIDDLE	N
DALLAS-FORT WORTH METROPLEX	48	085	0305.06	19124	DALLAS-FT WORTH-ARLINGTON	UPPER	N
DALLAS-FORT WORTH METROPLEX	48	085	0305.07	19124	DALLAS-FT WORTH-ARLINGTON	UPPER	N
DALLAS-FORT WORTH METROPLEX	48	085	0305.08	19124	DALLAS-FT WORTH-ARLINGTON	UPPER	N
DALLAS-FORT WORTH METROPLEX	48	085	0305.09	19124	DALLAS-FT WORTH-ARLINGTON	UPPER	N
DALLAS-FORT WORTH METROPLEX	48	085	0305.10	19124	DALLAS-FT WORTH-ARLINGTON	UPPER	N
DALLAS-FORT WORTH METROPLEX	48	085	0305.11	19124	DALLAS-FT WORTH-ARLINGTON	UPPER	N
DALLAS-FORT WORTH METROPLEX	48	085	0305.12	19124	DALLAS-FT WORTH-ARLINGTON	UPPER	N
DALLAS-FORT WORTH METROPLEX	48	085	0305.13	19124	DALLAS-FT WORTH-ARLINGTON	UPPER	N
DALLAS-FORT WORTH METROPLEX	48	085	0305.14	19124	DALLAS-FT WORTH-ARLINGTON	UPPER	N
DALLAS-FORT WORTH METROPLEX	48	085	0305.15	19124	DALLAS-FT WORTH-ARLINGTON	UPPER	N
DALLAS-FORT WORTH METROPLEX	48	085	0305.16	19124	DALLAS-FT WORTH-ARLINGTON	UPPER	N
DALLAS-FORT WORTH METROPLEX	48	085	0305.17	19124	DALLAS-FT WORTH-ARLINGTON	UPPER	N
DALLAS-FORT WORTH METROPLEX	48	085	0305.18	19124	DALLAS-FT WORTH-ARLINGTON	UPPER	N
DALLAS-FORT WORTH METROPLEX	48	085	0305.19	19124	DALLAS-FT WORTH-ARLINGTON	UPPER	N
DALLAS-FORT WORTH METROPLEX	48	085	0305.20	19124	DALLAS-FT WORTH-ARLINGTON	UPPER	Y
DALLAS-FORT WORTH METROPLEX	48	085	0305.21	19124	DALLAS-FT WORTH-ARLINGTON	UPPER	Y
DALLAS-FORT WORTH METROPLEX	48	085	0305.22	19124	DALLAS-FT WORTH-ARLINGTON	UPPER	N
DALLAS-FORT WORTH METROPLEX	48	085	0305.23	19124	DALLAS-FT WORTH-ARLINGTON	UPPER	N
DALLAS-FORT WORTH METROPLEX	48	085	0305.24	19124	DALLAS-FT WORTH-ARLINGTON	UPPER	N
DALLAS-FORT WORTH METROPLEX	48	085	0305.25	19124	DALLAS-FT WORTH-ARLINGTON	UPPER	N
DALLAS-FORT WORTH METROPLEX	48	085	0305.26	19124	DALLAS-FT WORTH-ARLINGTON	UPPER	N
DALLAS-FORT WORTH METROPLEX	48	085	0305.27	19124	DALLAS-FT WORTH-ARLINGTON	UPPER	N
DALLAS-FORT WORTH METROPLEX	48	085	0305.28	19124	DALLAS-FT WORTH-ARLINGTON	UPPER	N
DALLAS-FORT WORTH METROPLEX	48	085	0305.29	19124	DALLAS-FT WORTH-ARLINGTON	UPPER	N
DALLAS-FORT WORTH METROPLEX	48	085	0305.30	19124	DALLAS-FT WORTH-ARLINGTON	UPPER	N
DALLAS-FORT WORTH METROPLEX	48	085	0305.31	19124	DALLAS-FT WORTH-ARLINGTON	UPPER	N

*MINORITY: "Y" =50% OR GREATER

COMERICA BANK
CENSUS TRACT LISTINGS
TEXAS
CRA ASSESSMENT AREA

ASSESSMENT AREA	STATE	COUNTY	CENSUS TRACT	MSA/MD	MSA NAME	TRACT INCOME LEVEL	*MINORITY
DALLAS-FORT WORTH METROPLEX	48	085	0306.01	19124	DALLAS-FT WORTH-ARLINGTON	UPPER	N
DALLAS-FORT WORTH METROPLEX	48	085	0306.03	19124	DALLAS-FT WORTH-ARLINGTON	MIDDLE	N
DALLAS-FORT WORTH METROPLEX	48	085	0306.04	19124	DALLAS-FT WORTH-ARLINGTON	UPPER	N
DALLAS-FORT WORTH METROPLEX	48	085	0306.05	19124	DALLAS-FT WORTH-ARLINGTON	MIDDLE	N
DALLAS-FORT WORTH METROPLEX	48	085	0307.01	19124	DALLAS-FT WORTH-ARLINGTON	MODERATE	Y
DALLAS-FORT WORTH METROPLEX	48	085	0307.02	19124	DALLAS-FT WORTH-ARLINGTON	MODERATE	N
DALLAS-FORT WORTH METROPLEX	48	085	0308.01	19124	DALLAS-FT WORTH-ARLINGTON	MIDDLE	N
DALLAS-FORT WORTH METROPLEX	48	085	0308.02	19124	DALLAS-FT WORTH-ARLINGTON	MODERATE	Y
DALLAS-FORT WORTH METROPLEX	48	085	0309.00	19124	DALLAS-FT WORTH-ARLINGTON	MODERATE	Y
DALLAS-FORT WORTH METROPLEX	48	085	0310.01	19124	DALLAS-FT WORTH-ARLINGTON	MIDDLE	N
DALLAS-FORT WORTH METROPLEX	48	085	0310.03	19124	DALLAS-FT WORTH-ARLINGTON	MODERATE	N
DALLAS-FORT WORTH METROPLEX	48	085	0310.04	19124	DALLAS-FT WORTH-ARLINGTON	MIDDLE	N
DALLAS-FORT WORTH METROPLEX	48	085	0311.00	19124	DALLAS-FT WORTH-ARLINGTON	MIDDLE	N
DALLAS-FORT WORTH METROPLEX	48	085	0312.01	19124	DALLAS-FT WORTH-ARLINGTON	MIDDLE	N
DALLAS-FORT WORTH METROPLEX	48	085	0312.02	19124	DALLAS-FT WORTH-ARLINGTON	UPPER	N
DALLAS-FORT WORTH METROPLEX	48	085	0313.08	19124	DALLAS-FT WORTH-ARLINGTON	UPPER	N
DALLAS-FORT WORTH METROPLEX	48	085	0313.09	19124	DALLAS-FT WORTH-ARLINGTON	UPPER	N
DALLAS-FORT WORTH METROPLEX	48	085	0313.10	19124	DALLAS-FT WORTH-ARLINGTON	MIDDLE	N
DALLAS-FORT WORTH METROPLEX	48	085	0313.11	19124	DALLAS-FT WORTH-ARLINGTON	UPPER	N
DALLAS-FORT WORTH METROPLEX	48	085	0313.12	19124	DALLAS-FT WORTH-ARLINGTON	UPPER	N
DALLAS-FORT WORTH METROPLEX	48	085	0313.13	19124	DALLAS-FT WORTH-ARLINGTON	UPPER	N
DALLAS-FORT WORTH METROPLEX	48	085	0313.14	19124	DALLAS-FT WORTH-ARLINGTON	UPPER	N
DALLAS-FORT WORTH METROPLEX	48	085	0313.15	19124	DALLAS-FT WORTH-ARLINGTON	UPPER	N
DALLAS-FORT WORTH METROPLEX	48	085	0313.16	19124	DALLAS-FT WORTH-ARLINGTON	UPPER	Y
DALLAS-FORT WORTH METROPLEX	48	085	0313.17	19124	DALLAS-FT WORTH-ARLINGTON	UPPER	N
DALLAS-FORT WORTH METROPLEX	48	085	0314.05	19124	DALLAS-FT WORTH-ARLINGTON	UPPER	N
DALLAS-FORT WORTH METROPLEX	48	085	0314.06	19124	DALLAS-FT WORTH-ARLINGTON	UPPER	N
DALLAS-FORT WORTH METROPLEX	48	085	0314.07	19124	DALLAS-FT WORTH-ARLINGTON	UPPER	N
DALLAS-FORT WORTH METROPLEX	48	085	0314.08	19124	DALLAS-FT WORTH-ARLINGTON	UPPER	N
DALLAS-FORT WORTH METROPLEX	48	085	0314.09	19124	DALLAS-FT WORTH-ARLINGTON	UPPER	N
DALLAS-FORT WORTH METROPLEX	48	085	0314.10	19124	DALLAS-FT WORTH-ARLINGTON	UPPER	N
DALLAS-FORT WORTH METROPLEX	48	085	0314.11	19124	DALLAS-FT WORTH-ARLINGTON	UPPER	N
DALLAS-FORT WORTH METROPLEX	48	085	0315.04	19124	DALLAS-FT WORTH-ARLINGTON	UPPER	N
DALLAS-FORT WORTH METROPLEX	48	085	0315.05	19124	DALLAS-FT WORTH-ARLINGTON	UPPER	N
DALLAS-FORT WORTH METROPLEX	48	085	0315.06	19124	DALLAS-FT WORTH-ARLINGTON	MODERATE	N
DALLAS-FORT WORTH METROPLEX	48	085	0315.07	19124	DALLAS-FT WORTH-ARLINGTON	UPPER	N
DALLAS-FORT WORTH METROPLEX	48	085	0315.08	19124	DALLAS-FT WORTH-ARLINGTON	MIDDLE	N
DALLAS-FORT WORTH METROPLEX	48	085	0316.11	19124	DALLAS-FT WORTH-ARLINGTON	MIDDLE	Y
DALLAS-FORT WORTH METROPLEX	48	085	0316.12	19124	DALLAS-FT WORTH-ARLINGTON	MIDDLE	N
DALLAS-FORT WORTH METROPLEX	48	085	0316.13	19124	DALLAS-FT WORTH-ARLINGTON	UPPER	N
DALLAS-FORT WORTH METROPLEX	48	085	0316.21	19124	DALLAS-FT WORTH-ARLINGTON	UPPER	N
DALLAS-FORT WORTH METROPLEX	48	085	0316.22	19124	DALLAS-FT WORTH-ARLINGTON	UPPER	N
DALLAS-FORT WORTH METROPLEX	48	085	0316.23	19124	DALLAS-FT WORTH-ARLINGTON	UPPER	N
DALLAS-FORT WORTH METROPLEX	48	085	0316.24	19124	DALLAS-FT WORTH-ARLINGTON	MODERATE	Y
DALLAS-FORT WORTH METROPLEX	48	085	0316.25	19124	DALLAS-FT WORTH-ARLINGTON	UPPER	N

*MINORITY: "Y" =50% OR GREATER

COMERICA BANK
CENSUS TRACT LISTINGS
TEXAS
CRA ASSESSMENT AREA

ASSESSMENT AREA	STATE	COUNTY	CENSUS TRACT	MSA/MD	MSA NAME	TRACT INCOME LEVEL	*MINORITY
DALLAS-FORT WORTH METROPLEX	48	085	0316.26	19124	DALLAS-FT WORTH-ARLINGTON	UPPER	N
DALLAS-FORT WORTH METROPLEX	48	085	0316.27	19124	DALLAS-FT WORTH-ARLINGTON	MIDDLE	N
DALLAS-FORT WORTH METROPLEX	48	085	0316.28	19124	DALLAS-FT WORTH-ARLINGTON	MIDDLE	N
DALLAS-FORT WORTH METROPLEX	48	085	0316.29	19124	DALLAS-FT WORTH-ARLINGTON	MIDDLE	N
DALLAS-FORT WORTH METROPLEX	48	085	0316.30	19124	DALLAS-FT WORTH-ARLINGTON	UPPER	N
DALLAS-FORT WORTH METROPLEX	48	085	0316.31	19124	DALLAS-FT WORTH-ARLINGTON	UPPER	N
DALLAS-FORT WORTH METROPLEX	48	085	0316.32	19124	DALLAS-FT WORTH-ARLINGTON	UPPER	N
DALLAS-FORT WORTH METROPLEX	48	085	0316.33	19124	DALLAS-FT WORTH-ARLINGTON	MIDDLE	N
DALLAS-FORT WORTH METROPLEX	48	085	0316.34	19124	DALLAS-FT WORTH-ARLINGTON	MIDDLE	N
DALLAS-FORT WORTH METROPLEX	48	085	0316.35	19124	DALLAS-FT WORTH-ARLINGTON	MIDDLE	Y
DALLAS-FORT WORTH METROPLEX	48	085	0316.36	19124	DALLAS-FT WORTH-ARLINGTON	UPPER	N
DALLAS-FORT WORTH METROPLEX	48	085	0316.37	19124	DALLAS-FT WORTH-ARLINGTON	UPPER	N
DALLAS-FORT WORTH METROPLEX	48	085	0316.38	19124	DALLAS-FT WORTH-ARLINGTON	UPPER	Y
DALLAS-FORT WORTH METROPLEX	48	085	0316.39	19124	DALLAS-FT WORTH-ARLINGTON	UPPER	N
DALLAS-FORT WORTH METROPLEX	48	085	0316.40	19124	DALLAS-FT WORTH-ARLINGTON	UPPER	N
DALLAS-FORT WORTH METROPLEX	48	085	0316.41	19124	DALLAS-FT WORTH-ARLINGTON	UPPER	Y
DALLAS-FORT WORTH METROPLEX	48	085	0316.42	19124	DALLAS-FT WORTH-ARLINGTON	UPPER	N
DALLAS-FORT WORTH METROPLEX	48	085	0316.43	19124	DALLAS-FT WORTH-ARLINGTON	UPPER	N
DALLAS-FORT WORTH METROPLEX	48	085	0316.45	19124	DALLAS-FT WORTH-ARLINGTON	UPPER	N
DALLAS-FORT WORTH METROPLEX	48	085	0316.46	19124	DALLAS-FT WORTH-ARLINGTON	UPPER	N
DALLAS-FORT WORTH METROPLEX	48	085	0316.47	19124	DALLAS-FT WORTH-ARLINGTON	UPPER	N
DALLAS-FORT WORTH METROPLEX	48	085	0316.48	19124	DALLAS-FT WORTH-ARLINGTON	UPPER	N
DALLAS-FORT WORTH METROPLEX	48	085	0316.49	19124	DALLAS-FT WORTH-ARLINGTON	UPPER	N
DALLAS-FORT WORTH METROPLEX	48	085	0316.52	19124	DALLAS-FT WORTH-ARLINGTON	UPPER	Y
DALLAS-FORT WORTH METROPLEX	48	085	0316.53	19124	DALLAS-FT WORTH-ARLINGTON	UPPER	N
DALLAS-FORT WORTH METROPLEX	48	085	0316.54	19124	DALLAS-FT WORTH-ARLINGTON	UPPER	N
DALLAS-FORT WORTH METROPLEX	48	085	0316.55	19124	DALLAS-FT WORTH-ARLINGTON	UPPER	N
DALLAS-FORT WORTH METROPLEX	48	085	0316.56	19124	DALLAS-FT WORTH-ARLINGTON	UPPER	N
DALLAS-FORT WORTH METROPLEX	48	085	0316.57	19124	DALLAS-FT WORTH-ARLINGTON	UPPER	N
DALLAS-FORT WORTH METROPLEX	48	085	0316.58	19124	DALLAS-FT WORTH-ARLINGTON	MIDDLE	N
DALLAS-FORT WORTH METROPLEX	48	085	0316.59	19124	DALLAS-FT WORTH-ARLINGTON	UPPER	Y
DALLAS-FORT WORTH METROPLEX	48	085	0316.60	19124	DALLAS-FT WORTH-ARLINGTON	MIDDLE	Y
DALLAS-FORT WORTH METROPLEX	48	085	0316.61	19124	DALLAS-FT WORTH-ARLINGTON	UPPER	Y
DALLAS-FORT WORTH METROPLEX	48	085	0316.62	19124	DALLAS-FT WORTH-ARLINGTON	UPPER	Y
DALLAS-FORT WORTH METROPLEX	48	085	0316.63	19124	DALLAS-FT WORTH-ARLINGTON	UPPER	N
DALLAS-FORT WORTH METROPLEX	48	085	0316.64	19124	DALLAS-FT WORTH-ARLINGTON	UPPER	N
DALLAS-FORT WORTH METROPLEX	48	085	0317.04	19124	DALLAS-FT WORTH-ARLINGTON	UPPER	N
DALLAS-FORT WORTH METROPLEX	48	085	0317.06	19124	DALLAS-FT WORTH-ARLINGTON	UPPER	N
DALLAS-FORT WORTH METROPLEX	48	085	0317.08	19124	DALLAS-FT WORTH-ARLINGTON	UPPER	N
DALLAS-FORT WORTH METROPLEX	48	085	0317.09	19124	DALLAS-FT WORTH-ARLINGTON	UPPER	N
DALLAS-FORT WORTH METROPLEX	48	085	0317.11	19124	DALLAS-FT WORTH-ARLINGTON	UPPER	N
DALLAS-FORT WORTH METROPLEX	48	085	0317.12	19124	DALLAS-FT WORTH-ARLINGTON	MIDDLE	Y
DALLAS-FORT WORTH METROPLEX	48	085	0317.13	19124	DALLAS-FT WORTH-ARLINGTON	NA	Y
DALLAS-FORT WORTH METROPLEX	48	085	0317.14	19124	DALLAS-FT WORTH-ARLINGTON	MODERATE	Y
DALLAS-FORT WORTH METROPLEX	48	085	0317.15	19124	DALLAS-FT WORTH-ARLINGTON	UPPER	N

*MINORITY: "Y" =50% OR GREATER

COMERICA BANK
CENSUS TRACT LISTINGS
TEXAS
CRA ASSESSMENT AREA

ASSESSMENT AREA	STATE	COUNTY	CENSUS TRACT	MSA/MD	MSA NAME	TRACT INCOME LEVEL	*MINORITY
DALLAS-FORT WORTH METROPLEX	48	085	0317.16	19124	DALLAS-FT WORTH-ARLINGTON	UPPER	N
DALLAS-FORT WORTH METROPLEX	48	085	0317.17	19124	DALLAS-FT WORTH-ARLINGTON	UPPER	Y
DALLAS-FORT WORTH METROPLEX	48	085	0317.18	19124	DALLAS-FT WORTH-ARLINGTON	UPPER	N
DALLAS-FORT WORTH METROPLEX	48	085	0317.19	19124	DALLAS-FT WORTH-ARLINGTON	MIDDLE	N
DALLAS-FORT WORTH METROPLEX	48	085	0317.20	19124	DALLAS-FT WORTH-ARLINGTON	LOW	Y
DALLAS-FORT WORTH METROPLEX	48	085	0318.02	19124	DALLAS-FT WORTH-ARLINGTON	UPPER	N
DALLAS-FORT WORTH METROPLEX	48	085	0318.04	19124	DALLAS-FT WORTH-ARLINGTON	UPPER	N
DALLAS-FORT WORTH METROPLEX	48	085	0318.05	19124	DALLAS-FT WORTH-ARLINGTON	UPPER	N
DALLAS-FORT WORTH METROPLEX	48	085	0318.06	19124	DALLAS-FT WORTH-ARLINGTON	MIDDLE	Y
DALLAS-FORT WORTH METROPLEX	48	085	0318.07	19124	DALLAS-FT WORTH-ARLINGTON	UPPER	N
DALLAS-FORT WORTH METROPLEX	48	085	0319.00	19124	DALLAS-FT WORTH-ARLINGTON	LOW	Y
DALLAS-FORT WORTH METROPLEX	48	085	0320.03	19124	DALLAS-FT WORTH-ARLINGTON	MODERATE	Y
DALLAS-FORT WORTH METROPLEX	48	085	0320.04	19124	DALLAS-FT WORTH-ARLINGTON	MODERATE	Y
DALLAS-FORT WORTH METROPLEX	48	085	0320.08	19124	DALLAS-FT WORTH-ARLINGTON	MIDDLE	N
DALLAS-FORT WORTH METROPLEX	48	085	0320.09	19124	DALLAS-FT WORTH-ARLINGTON	UPPER	N
DALLAS-FORT WORTH METROPLEX	48	085	0320.10	19124	DALLAS-FT WORTH-ARLINGTON	MODERATE	Y
DALLAS-FORT WORTH METROPLEX	48	085	0320.11	19124	DALLAS-FT WORTH-ARLINGTON	UPPER	Y
DALLAS-FORT WORTH METROPLEX	48	085	0320.12	19124	DALLAS-FT WORTH-ARLINGTON	MODERATE	Y
DALLAS-FORT WORTH METROPLEX	48	085	0320.13	19124	DALLAS-FT WORTH-ARLINGTON	MODERATE	Y
DALLAS-FORT WORTH METROPLEX	48	113	0001.00	19124	DALLAS-FT WORTH-ARLINGTON	UPPER	N
DALLAS-FORT WORTH METROPLEX	48	113	0002.01	19124	DALLAS-FT WORTH-ARLINGTON	UPPER	N
DALLAS-FORT WORTH METROPLEX	48	113	0002.02	19124	DALLAS-FT WORTH-ARLINGTON	UPPER	N
DALLAS-FORT WORTH METROPLEX	48	113	0003.00	19124	DALLAS-FT WORTH-ARLINGTON	UPPER	N
DALLAS-FORT WORTH METROPLEX	48	113	0004.01	19124	DALLAS-FT WORTH-ARLINGTON	MODERATE	Y
DALLAS-FORT WORTH METROPLEX	48	113	0004.04	19124	DALLAS-FT WORTH-ARLINGTON	NA	Y
DALLAS-FORT WORTH METROPLEX	48	113	0004.05	19124	DALLAS-FT WORTH-ARLINGTON	LOW	Y
DALLAS-FORT WORTH METROPLEX	48	113	0004.06	19124	DALLAS-FT WORTH-ARLINGTON	MODERATE	Y
DALLAS-FORT WORTH METROPLEX	48	113	0005.00	19124	DALLAS-FT WORTH-ARLINGTON	UPPER	N
DALLAS-FORT WORTH METROPLEX	48	113	0006.01	19124	DALLAS-FT WORTH-ARLINGTON	LOW	Y
DALLAS-FORT WORTH METROPLEX	48	113	0006.03	19124	DALLAS-FT WORTH-ARLINGTON	UPPER	N
DALLAS-FORT WORTH METROPLEX	48	113	0006.05	19124	DALLAS-FT WORTH-ARLINGTON	UPPER	N
DALLAS-FORT WORTH METROPLEX	48	113	0006.06	19124	DALLAS-FT WORTH-ARLINGTON	UPPER	N
DALLAS-FORT WORTH METROPLEX	48	113	0007.01	19124	DALLAS-FT WORTH-ARLINGTON	UPPER	N
DALLAS-FORT WORTH METROPLEX	48	113	0007.02	19124	DALLAS-FT WORTH-ARLINGTON	UPPER	N
DALLAS-FORT WORTH METROPLEX	48	113	0008.00	19124	DALLAS-FT WORTH-ARLINGTON	MODERATE	Y
DALLAS-FORT WORTH METROPLEX	48	113	0009.00	19124	DALLAS-FT WORTH-ARLINGTON	LOW	Y
DALLAS-FORT WORTH METROPLEX	48	113	0010.01	19124	DALLAS-FT WORTH-ARLINGTON	UPPER	N
DALLAS-FORT WORTH METROPLEX	48	113	0010.02	19124	DALLAS-FT WORTH-ARLINGTON	UPPER	N
DALLAS-FORT WORTH METROPLEX	48	113	0011.01	19124	DALLAS-FT WORTH-ARLINGTON	MIDDLE	N
DALLAS-FORT WORTH METROPLEX	48	113	0011.02	19124	DALLAS-FT WORTH-ARLINGTON	UPPER	N
DALLAS-FORT WORTH METROPLEX	48	113	0012.02	19124	DALLAS-FT WORTH-ARLINGTON	MIDDLE	Y
DALLAS-FORT WORTH METROPLEX	48	113	0012.03	19124	DALLAS-FT WORTH-ARLINGTON	MIDDLE	Y
DALLAS-FORT WORTH METROPLEX	48	113	0012.04	19124	DALLAS-FT WORTH-ARLINGTON	MODERATE	Y
DALLAS-FORT WORTH METROPLEX	48	113	0013.01	19124	DALLAS-FT WORTH-ARLINGTON	UPPER	N
DALLAS-FORT WORTH METROPLEX	48	113	0013.02	19124	DALLAS-FT WORTH-ARLINGTON	MODERATE	Y

*MINORITY: "Y" =50% OR GREATER

COMERICA BANK
CENSUS TRACT LISTINGS
TEXAS
CRA ASSESSMENT AREA

ASSESSMENT AREA	STATE	COUNTY	CENSUS TRACT	MSA/MD	MSA NAME	TRACT INCOME LEVEL	*MINORITY
DALLAS-FORT WORTH METROPLEX	48	113	0014.00	19124	DALLAS-FT WORTH-ARLINGTON	LOW	Y
DALLAS-FORT WORTH METROPLEX	48	113	0015.02	19124	DALLAS-FT WORTH-ARLINGTON	MODERATE	Y
DALLAS-FORT WORTH METROPLEX	48	113	0015.03	19124	DALLAS-FT WORTH-ARLINGTON	LOW	Y
DALLAS-FORT WORTH METROPLEX	48	113	0015.04	19124	DALLAS-FT WORTH-ARLINGTON	MODERATE	Y
DALLAS-FORT WORTH METROPLEX	48	113	0016.00	19124	DALLAS-FT WORTH-ARLINGTON	MODERATE	Y
DALLAS-FORT WORTH METROPLEX	48	113	0017.01	19124	DALLAS-FT WORTH-ARLINGTON	NA	N
DALLAS-FORT WORTH METROPLEX	48	113	0017.03	19124	DALLAS-FT WORTH-ARLINGTON	UPPER	N
DALLAS-FORT WORTH METROPLEX	48	113	0017.04	19124	DALLAS-FT WORTH-ARLINGTON	UPPER	N
DALLAS-FORT WORTH METROPLEX	48	113	0018.00	19124	DALLAS-FT WORTH-ARLINGTON	UPPER	N
DALLAS-FORT WORTH METROPLEX	48	113	0019.00	19124	DALLAS-FT WORTH-ARLINGTON	UPPER	N
DALLAS-FORT WORTH METROPLEX	48	113	0020.00	19124	DALLAS-FT WORTH-ARLINGTON	MODERATE	Y
DALLAS-FORT WORTH METROPLEX	48	113	0021.00	19124	DALLAS-FT WORTH-ARLINGTON	MIDDLE	N
DALLAS-FORT WORTH METROPLEX	48	113	0022.00	19124	DALLAS-FT WORTH-ARLINGTON	MIDDLE	N
DALLAS-FORT WORTH METROPLEX	48	113	0024.00	19124	DALLAS-FT WORTH-ARLINGTON	MODERATE	Y
DALLAS-FORT WORTH METROPLEX	48	113	0025.00	19124	DALLAS-FT WORTH-ARLINGTON	LOW	Y
DALLAS-FORT WORTH METROPLEX	48	113	0027.01	19124	DALLAS-FT WORTH-ARLINGTON	LOW	Y
DALLAS-FORT WORTH METROPLEX	48	113	0027.02	19124	DALLAS-FT WORTH-ARLINGTON	LOW	Y
DALLAS-FORT WORTH METROPLEX	48	113	0031.01	19124	DALLAS-FT WORTH-ARLINGTON	UPPER	N
DALLAS-FORT WORTH METROPLEX	48	113	0034.00	19124	DALLAS-FT WORTH-ARLINGTON	LOW	Y
DALLAS-FORT WORTH METROPLEX	48	113	0037.00	19124	DALLAS-FT WORTH-ARLINGTON	LOW	Y
DALLAS-FORT WORTH METROPLEX	48	113	0038.00	19124	DALLAS-FT WORTH-ARLINGTON	LOW	Y
DALLAS-FORT WORTH METROPLEX	48	113	0039.01	19124	DALLAS-FT WORTH-ARLINGTON	LOW	Y
DALLAS-FORT WORTH METROPLEX	48	113	0039.02	19124	DALLAS-FT WORTH-ARLINGTON	MODERATE	Y
DALLAS-FORT WORTH METROPLEX	48	113	0040.00	19124	DALLAS-FT WORTH-ARLINGTON	LOW	Y
DALLAS-FORT WORTH METROPLEX	48	113	0041.00	19124	DALLAS-FT WORTH-ARLINGTON	LOW	Y
DALLAS-FORT WORTH METROPLEX	48	113	0042.01	19124	DALLAS-FT WORTH-ARLINGTON	MODERATE	Y
DALLAS-FORT WORTH METROPLEX	48	113	0042.02	19124	DALLAS-FT WORTH-ARLINGTON	MIDDLE	Y
DALLAS-FORT WORTH METROPLEX	48	113	0043.00	19124	DALLAS-FT WORTH-ARLINGTON	LOW	Y
DALLAS-FORT WORTH METROPLEX	48	113	0044.00	19124	DALLAS-FT WORTH-ARLINGTON	UPPER	N
DALLAS-FORT WORTH METROPLEX	48	113	0045.00	19124	DALLAS-FT WORTH-ARLINGTON	MODERATE	Y
DALLAS-FORT WORTH METROPLEX	48	113	0046.00	19124	DALLAS-FT WORTH-ARLINGTON	MIDDLE	Y
DALLAS-FORT WORTH METROPLEX	48	113	0047.00	19124	DALLAS-FT WORTH-ARLINGTON	LOW	Y
DALLAS-FORT WORTH METROPLEX	48	113	0048.00	19124	DALLAS-FT WORTH-ARLINGTON	LOW	Y
DALLAS-FORT WORTH METROPLEX	48	113	0049.00	19124	DALLAS-FT WORTH-ARLINGTON	LOW	Y
DALLAS-FORT WORTH METROPLEX	48	113	0050.00	19124	DALLAS-FT WORTH-ARLINGTON	MODERATE	Y
DALLAS-FORT WORTH METROPLEX	48	113	0051.00	19124	DALLAS-FT WORTH-ARLINGTON	MODERATE	Y
DALLAS-FORT WORTH METROPLEX	48	113	0052.00	19124	DALLAS-FT WORTH-ARLINGTON	MODERATE	Y
DALLAS-FORT WORTH METROPLEX	48	113	0053.00	19124	DALLAS-FT WORTH-ARLINGTON	MODERATE	Y
DALLAS-FORT WORTH METROPLEX	48	113	0054.00	19124	DALLAS-FT WORTH-ARLINGTON	LOW	Y
DALLAS-FORT WORTH METROPLEX	48	113	0055.00	19124	DALLAS-FT WORTH-ARLINGTON	LOW	Y
DALLAS-FORT WORTH METROPLEX	48	113	0056.00	19124	DALLAS-FT WORTH-ARLINGTON	LOW	Y
DALLAS-FORT WORTH METROPLEX	48	113	0057.00	19124	DALLAS-FT WORTH-ARLINGTON	LOW	Y
DALLAS-FORT WORTH METROPLEX	48	113	0059.01	19124	DALLAS-FT WORTH-ARLINGTON	LOW	Y
DALLAS-FORT WORTH METROPLEX	48	113	0059.02	19124	DALLAS-FT WORTH-ARLINGTON	LOW	Y
DALLAS-FORT WORTH METROPLEX	48	113	0060.01	19124	DALLAS-FT WORTH-ARLINGTON	MODERATE	Y

*MINORITY: "Y" =50% OR GREATER

COMERICA BANK
CENSUS TRACT LISTINGS
TEXAS
CRA ASSESSMENT AREA

ASSESSMENT AREA	STATE	COUNTY	CENSUS TRACT	MSA/MD	MSA NAME	TRACT INCOME LEVEL	*MINORITY
DALLAS-FORT WORTH METROPLEX	48	113	0060.02	19124	DALLAS-FT WORTH-ARLINGTON	LOW	Y
DALLAS-FORT WORTH METROPLEX	48	113	0061.00	19124	DALLAS-FT WORTH-ARLINGTON	MODERATE	Y
DALLAS-FORT WORTH METROPLEX	48	113	0062.00	19124	DALLAS-FT WORTH-ARLINGTON	MODERATE	Y
DALLAS-FORT WORTH METROPLEX	48	113	0063.01	19124	DALLAS-FT WORTH-ARLINGTON	MODERATE	Y
DALLAS-FORT WORTH METROPLEX	48	113	0063.02	19124	DALLAS-FT WORTH-ARLINGTON	MODERATE	Y
DALLAS-FORT WORTH METROPLEX	48	113	0064.01	19124	DALLAS-FT WORTH-ARLINGTON	MODERATE	Y
DALLAS-FORT WORTH METROPLEX	48	113	0064.02	19124	DALLAS-FT WORTH-ARLINGTON	MODERATE	Y
DALLAS-FORT WORTH METROPLEX	48	113	0065.01	19124	DALLAS-FT WORTH-ARLINGTON	MODERATE	Y
DALLAS-FORT WORTH METROPLEX	48	113	0065.02	19124	DALLAS-FT WORTH-ARLINGTON	MODERATE	Y
DALLAS-FORT WORTH METROPLEX	48	113	0067.00	19124	DALLAS-FT WORTH-ARLINGTON	LOW	Y
DALLAS-FORT WORTH METROPLEX	48	113	0068.00	19124	DALLAS-FT WORTH-ARLINGTON	LOW	Y
DALLAS-FORT WORTH METROPLEX	48	113	0069.00	19124	DALLAS-FT WORTH-ARLINGTON	LOW	Y
DALLAS-FORT WORTH METROPLEX	48	113	0071.01	19124	DALLAS-FT WORTH-ARLINGTON	UPPER	N
DALLAS-FORT WORTH METROPLEX	48	113	0071.02	19124	DALLAS-FT WORTH-ARLINGTON	MODERATE	Y
DALLAS-FORT WORTH METROPLEX	48	113	0072.01	19124	DALLAS-FT WORTH-ARLINGTON	LOW	Y
DALLAS-FORT WORTH METROPLEX	48	113	0072.02	19124	DALLAS-FT WORTH-ARLINGTON	LOW	Y
DALLAS-FORT WORTH METROPLEX	48	113	0073.01	19124	DALLAS-FT WORTH-ARLINGTON	UPPER	N
DALLAS-FORT WORTH METROPLEX	48	113	0073.02	19124	DALLAS-FT WORTH-ARLINGTON	UPPER	N
DALLAS-FORT WORTH METROPLEX	48	113	0076.01	19124	DALLAS-FT WORTH-ARLINGTON	UPPER	N
DALLAS-FORT WORTH METROPLEX	48	113	0076.04	19124	DALLAS-FT WORTH-ARLINGTON	UPPER	N
DALLAS-FORT WORTH METROPLEX	48	113	0076.05	19124	DALLAS-FT WORTH-ARLINGTON	UPPER	N
DALLAS-FORT WORTH METROPLEX	48	113	0077.00	19124	DALLAS-FT WORTH-ARLINGTON	UPPER	N
DALLAS-FORT WORTH METROPLEX	48	113	0078.01	19124	DALLAS-FT WORTH-ARLINGTON	UPPER	N
DALLAS-FORT WORTH METROPLEX	48	113	0078.04	19124	DALLAS-FT WORTH-ARLINGTON	MODERATE	Y
DALLAS-FORT WORTH METROPLEX	48	113	0078.05	19124	DALLAS-FT WORTH-ARLINGTON	UPPER	N
DALLAS-FORT WORTH METROPLEX	48	113	0078.09	19124	DALLAS-FT WORTH-ARLINGTON	MIDDLE	N
DALLAS-FORT WORTH METROPLEX	48	113	0078.10	19124	DALLAS-FT WORTH-ARLINGTON	UPPER	N
DALLAS-FORT WORTH METROPLEX	48	113	0078.11	19124	DALLAS-FT WORTH-ARLINGTON	LOW	Y
DALLAS-FORT WORTH METROPLEX	48	113	0078.12	19124	DALLAS-FT WORTH-ARLINGTON	UPPER	N
DALLAS-FORT WORTH METROPLEX	48	113	0078.15	19124	DALLAS-FT WORTH-ARLINGTON	LOW	Y
DALLAS-FORT WORTH METROPLEX	48	113	0078.18	19124	DALLAS-FT WORTH-ARLINGTON	LOW	Y
DALLAS-FORT WORTH METROPLEX	48	113	0078.19	19124	DALLAS-FT WORTH-ARLINGTON	LOW	Y
DALLAS-FORT WORTH METROPLEX	48	113	0078.20	19124	DALLAS-FT WORTH-ARLINGTON	LOW	Y
DALLAS-FORT WORTH METROPLEX	48	113	0078.21	19124	DALLAS-FT WORTH-ARLINGTON	LOW	Y
DALLAS-FORT WORTH METROPLEX	48	113	0078.22	19124	DALLAS-FT WORTH-ARLINGTON	MODERATE	N
DALLAS-FORT WORTH METROPLEX	48	113	0078.23	19124	DALLAS-FT WORTH-ARLINGTON	LOW	Y
DALLAS-FORT WORTH METROPLEX	48	113	0078.24	19124	DALLAS-FT WORTH-ARLINGTON	UPPER	N
DALLAS-FORT WORTH METROPLEX	48	113	0078.25	19124	DALLAS-FT WORTH-ARLINGTON	MIDDLE	Y
DALLAS-FORT WORTH METROPLEX	48	113	0078.26	19124	DALLAS-FT WORTH-ARLINGTON	MIDDLE	Y
DALLAS-FORT WORTH METROPLEX	48	113	0078.27	19124	DALLAS-FT WORTH-ARLINGTON	LOW	Y
DALLAS-FORT WORTH METROPLEX	48	113	0079.02	19124	DALLAS-FT WORTH-ARLINGTON	UPPER	N
DALLAS-FORT WORTH METROPLEX	48	113	0079.03	19124	DALLAS-FT WORTH-ARLINGTON	UPPER	N
DALLAS-FORT WORTH METROPLEX	48	113	0079.06	19124	DALLAS-FT WORTH-ARLINGTON	UPPER	N
DALLAS-FORT WORTH METROPLEX	48	113	0079.09	19124	DALLAS-FT WORTH-ARLINGTON	MODERATE	N
DALLAS-FORT WORTH METROPLEX	48	113	0079.10	19124	DALLAS-FT WORTH-ARLINGTON	MIDDLE	N

*MINORITY: "Y" =50% OR GREATER

COMERICA BANK
CENSUS TRACT LISTINGS
TEXAS
CRA ASSESSMENT AREA

ASSESSMENT AREA	STATE	COUNTY	CENSUS TRACT	MSA/MD	MSA NAME	TRACT INCOME LEVEL	*MINORITY
DALLAS-FORT WORTH METROPLEX	48	113	0079.11	19124	DALLAS-FT WORTH-ARLINGTON	MIDDLE	N
DALLAS-FORT WORTH METROPLEX	48	113	0079.12	19124	DALLAS-FT WORTH-ARLINGTON	UPPER	N
DALLAS-FORT WORTH METROPLEX	48	113	0079.13	19124	DALLAS-FT WORTH-ARLINGTON	MIDDLE	N
DALLAS-FORT WORTH METROPLEX	48	113	0079.14	19124	DALLAS-FT WORTH-ARLINGTON	MIDDLE	N
DALLAS-FORT WORTH METROPLEX	48	113	0080.00	19124	DALLAS-FT WORTH-ARLINGTON	UPPER	N
DALLAS-FORT WORTH METROPLEX	48	113	0081.00	19124	DALLAS-FT WORTH-ARLINGTON	UPPER	N
DALLAS-FORT WORTH METROPLEX	48	113	0082.00	19124	DALLAS-FT WORTH-ARLINGTON	MIDDLE	N
DALLAS-FORT WORTH METROPLEX	48	113	0084.00	19124	DALLAS-FT WORTH-ARLINGTON	MODERATE	Y
DALLAS-FORT WORTH METROPLEX	48	113	0085.00	19124	DALLAS-FT WORTH-ARLINGTON	MODERATE	Y
DALLAS-FORT WORTH METROPLEX	48	113	0086.03	19124	DALLAS-FT WORTH-ARLINGTON	LOW	Y
DALLAS-FORT WORTH METROPLEX	48	113	0086.04	19124	DALLAS-FT WORTH-ARLINGTON	LOW	Y
DALLAS-FORT WORTH METROPLEX	48	113	0087.01	19124	DALLAS-FT WORTH-ARLINGTON	LOW	Y
DALLAS-FORT WORTH METROPLEX	48	113	0087.03	19124	DALLAS-FT WORTH-ARLINGTON	LOW	Y
DALLAS-FORT WORTH METROPLEX	48	113	0087.04	19124	DALLAS-FT WORTH-ARLINGTON	LOW	Y
DALLAS-FORT WORTH METROPLEX	48	113	0087.05	19124	DALLAS-FT WORTH-ARLINGTON	LOW	Y
DALLAS-FORT WORTH METROPLEX	48	113	0088.01	19124	DALLAS-FT WORTH-ARLINGTON	LOW	Y
DALLAS-FORT WORTH METROPLEX	48	113	0088.02	19124	DALLAS-FT WORTH-ARLINGTON	LOW	Y
DALLAS-FORT WORTH METROPLEX	48	113	0089.00	19124	DALLAS-FT WORTH-ARLINGTON	LOW	Y
DALLAS-FORT WORTH METROPLEX	48	113	0090.00	19124	DALLAS-FT WORTH-ARLINGTON	LOW	Y
DALLAS-FORT WORTH METROPLEX	48	113	0091.01	19124	DALLAS-FT WORTH-ARLINGTON	MODERATE	Y
DALLAS-FORT WORTH METROPLEX	48	113	0091.03	19124	DALLAS-FT WORTH-ARLINGTON	MODERATE	Y
DALLAS-FORT WORTH METROPLEX	48	113	0091.04	19124	DALLAS-FT WORTH-ARLINGTON	MODERATE	Y
DALLAS-FORT WORTH METROPLEX	48	113	0091.05	19124	DALLAS-FT WORTH-ARLINGTON	MODERATE	Y
DALLAS-FORT WORTH METROPLEX	48	113	0092.01	19124	DALLAS-FT WORTH-ARLINGTON	MODERATE	Y
DALLAS-FORT WORTH METROPLEX	48	113	0092.02	19124	DALLAS-FT WORTH-ARLINGTON	LOW	Y
DALLAS-FORT WORTH METROPLEX	48	113	0093.01	19124	DALLAS-FT WORTH-ARLINGTON	MODERATE	Y
DALLAS-FORT WORTH METROPLEX	48	113	0093.03	19124	DALLAS-FT WORTH-ARLINGTON	MODERATE	Y
DALLAS-FORT WORTH METROPLEX	48	113	0093.04	19124	DALLAS-FT WORTH-ARLINGTON	LOW	Y
DALLAS-FORT WORTH METROPLEX	48	113	0094.01	19124	DALLAS-FT WORTH-ARLINGTON	MODERATE	Y
DALLAS-FORT WORTH METROPLEX	48	113	0094.02	19124	DALLAS-FT WORTH-ARLINGTON	UPPER	N
DALLAS-FORT WORTH METROPLEX	48	113	0095.00	19124	DALLAS-FT WORTH-ARLINGTON	UPPER	N
DALLAS-FORT WORTH METROPLEX	48	113	0096.03	19124	DALLAS-FT WORTH-ARLINGTON	UPPER	N
DALLAS-FORT WORTH METROPLEX	48	113	0096.04	19124	DALLAS-FT WORTH-ARLINGTON	MIDDLE	N
DALLAS-FORT WORTH METROPLEX	48	113	0096.05	19124	DALLAS-FT WORTH-ARLINGTON	MODERATE	Y
DALLAS-FORT WORTH METROPLEX	48	113	0096.07	19124	DALLAS-FT WORTH-ARLINGTON	UPPER	N
DALLAS-FORT WORTH METROPLEX	48	113	0096.08	19124	DALLAS-FT WORTH-ARLINGTON	UPPER	N
DALLAS-FORT WORTH METROPLEX	48	113	0096.09	19124	DALLAS-FT WORTH-ARLINGTON	UPPER	N
DALLAS-FORT WORTH METROPLEX	48	113	0096.10	19124	DALLAS-FT WORTH-ARLINGTON	LOW	Y
DALLAS-FORT WORTH METROPLEX	48	113	0096.11	19124	DALLAS-FT WORTH-ARLINGTON	MODERATE	Y
DALLAS-FORT WORTH METROPLEX	48	113	0097.01	19124	DALLAS-FT WORTH-ARLINGTON	MODERATE	Y
DALLAS-FORT WORTH METROPLEX	48	113	0097.02	19124	DALLAS-FT WORTH-ARLINGTON	UPPER	N
DALLAS-FORT WORTH METROPLEX	48	113	0098.02	19124	DALLAS-FT WORTH-ARLINGTON	MODERATE	Y
DALLAS-FORT WORTH METROPLEX	48	113	0098.03	19124	DALLAS-FT WORTH-ARLINGTON	MIDDLE	Y
DALLAS-FORT WORTH METROPLEX	48	113	0098.04	19124	DALLAS-FT WORTH-ARLINGTON	LOW	Y
DALLAS-FORT WORTH METROPLEX	48	113	0099.00	19124	DALLAS-FT WORTH-ARLINGTON	MODERATE	Y

*MINORITY: "Y" =50% OR GREATER

COMERICA BANK
CENSUS TRACT LISTINGS
TEXAS
CRA ASSESSMENT AREA

ASSESSMENT AREA	STATE	COUNTY	CENSUS TRACT	MSA/MD	MSA NAME	TRACT INCOME LEVEL	*MINORITY
DALLAS-FORT WORTH METROPLEX	48	113	0100.00	19124	DALLAS-FT WORTH-ARLINGTON	MODERATE	Y
DALLAS-FORT WORTH METROPLEX	48	113	0101.01	19124	DALLAS-FT WORTH-ARLINGTON	LOW	Y
DALLAS-FORT WORTH METROPLEX	48	113	0101.02	19124	DALLAS-FT WORTH-ARLINGTON	MODERATE	Y
DALLAS-FORT WORTH METROPLEX	48	113	0105.00	19124	DALLAS-FT WORTH-ARLINGTON	MODERATE	Y
DALLAS-FORT WORTH METROPLEX	48	113	0106.01	19124	DALLAS-FT WORTH-ARLINGTON	MODERATE	Y
DALLAS-FORT WORTH METROPLEX	48	113	0106.02	19124	DALLAS-FT WORTH-ARLINGTON	LOW	Y
DALLAS-FORT WORTH METROPLEX	48	113	0107.01	19124	DALLAS-FT WORTH-ARLINGTON	MODERATE	Y
DALLAS-FORT WORTH METROPLEX	48	113	0107.03	19124	DALLAS-FT WORTH-ARLINGTON	MODERATE	Y
DALLAS-FORT WORTH METROPLEX	48	113	0107.04	19124	DALLAS-FT WORTH-ARLINGTON	MODERATE	Y
DALLAS-FORT WORTH METROPLEX	48	113	0108.01	19124	DALLAS-FT WORTH-ARLINGTON	MODERATE	Y
DALLAS-FORT WORTH METROPLEX	48	113	0108.03	19124	DALLAS-FT WORTH-ARLINGTON	MODERATE	Y
DALLAS-FORT WORTH METROPLEX	48	113	0108.04	19124	DALLAS-FT WORTH-ARLINGTON	LOW	Y
DALLAS-FORT WORTH METROPLEX	48	113	0108.05	19124	DALLAS-FT WORTH-ARLINGTON	MODERATE	Y
DALLAS-FORT WORTH METROPLEX	48	113	0109.02	19124	DALLAS-FT WORTH-ARLINGTON	MODERATE	Y
DALLAS-FORT WORTH METROPLEX	48	113	0109.03	19124	DALLAS-FT WORTH-ARLINGTON	LOW	Y
DALLAS-FORT WORTH METROPLEX	48	113	0109.04	19124	DALLAS-FT WORTH-ARLINGTON	LOW	Y
DALLAS-FORT WORTH METROPLEX	48	113	0110.01	19124	DALLAS-FT WORTH-ARLINGTON	MODERATE	Y
DALLAS-FORT WORTH METROPLEX	48	113	0110.02	19124	DALLAS-FT WORTH-ARLINGTON	MODERATE	Y
DALLAS-FORT WORTH METROPLEX	48	113	0111.01	19124	DALLAS-FT WORTH-ARLINGTON	MODERATE	Y
DALLAS-FORT WORTH METROPLEX	48	113	0111.03	19124	DALLAS-FT WORTH-ARLINGTON	MODERATE	Y
DALLAS-FORT WORTH METROPLEX	48	113	0111.04	19124	DALLAS-FT WORTH-ARLINGTON	LOW	Y
DALLAS-FORT WORTH METROPLEX	48	113	0111.05	19124	DALLAS-FT WORTH-ARLINGTON	LOW	Y
DALLAS-FORT WORTH METROPLEX	48	113	0112.00	19124	DALLAS-FT WORTH-ARLINGTON	MODERATE	Y
DALLAS-FORT WORTH METROPLEX	48	113	0113.00	19124	DALLAS-FT WORTH-ARLINGTON	MODERATE	Y
DALLAS-FORT WORTH METROPLEX	48	113	0114.01	19124	DALLAS-FT WORTH-ARLINGTON	LOW	Y
DALLAS-FORT WORTH METROPLEX	48	113	0115.00	19124	DALLAS-FT WORTH-ARLINGTON	LOW	Y
DALLAS-FORT WORTH METROPLEX	48	113	0116.01	19124	DALLAS-FT WORTH-ARLINGTON	LOW	Y
DALLAS-FORT WORTH METROPLEX	48	113	0116.02	19124	DALLAS-FT WORTH-ARLINGTON	MODERATE	Y
DALLAS-FORT WORTH METROPLEX	48	113	0117.01	19124	DALLAS-FT WORTH-ARLINGTON	MODERATE	Y
DALLAS-FORT WORTH METROPLEX	48	113	0117.02	19124	DALLAS-FT WORTH-ARLINGTON	LOW	Y
DALLAS-FORT WORTH METROPLEX	48	113	0118.00	19124	DALLAS-FT WORTH-ARLINGTON	MODERATE	Y
DALLAS-FORT WORTH METROPLEX	48	113	0119.00	19124	DALLAS-FT WORTH-ARLINGTON	MODERATE	Y
DALLAS-FORT WORTH METROPLEX	48	113	0120.00	19124	DALLAS-FT WORTH-ARLINGTON	LOW	Y
DALLAS-FORT WORTH METROPLEX	48	113	0121.00	19124	DALLAS-FT WORTH-ARLINGTON	MODERATE	Y
DALLAS-FORT WORTH METROPLEX	48	113	0122.04	19124	DALLAS-FT WORTH-ARLINGTON	MIDDLE	Y
DALLAS-FORT WORTH METROPLEX	48	113	0122.06	19124	DALLAS-FT WORTH-ARLINGTON	MIDDLE	Y
DALLAS-FORT WORTH METROPLEX	48	113	0122.07	19124	DALLAS-FT WORTH-ARLINGTON	MODERATE	Y
DALLAS-FORT WORTH METROPLEX	48	113	0122.08	19124	DALLAS-FT WORTH-ARLINGTON	LOW	Y
DALLAS-FORT WORTH METROPLEX	48	113	0122.09	19124	DALLAS-FT WORTH-ARLINGTON	MIDDLE	Y
DALLAS-FORT WORTH METROPLEX	48	113	0122.10	19124	DALLAS-FT WORTH-ARLINGTON	LOW	Y
DALLAS-FORT WORTH METROPLEX	48	113	0122.11	19124	DALLAS-FT WORTH-ARLINGTON	LOW	Y
DALLAS-FORT WORTH METROPLEX	48	113	0123.01	19124	DALLAS-FT WORTH-ARLINGTON	MODERATE	Y
DALLAS-FORT WORTH METROPLEX	48	113	0123.02	19124	DALLAS-FT WORTH-ARLINGTON	LOW	Y
DALLAS-FORT WORTH METROPLEX	48	113	0124.00	19124	DALLAS-FT WORTH-ARLINGTON	MIDDLE	N
DALLAS-FORT WORTH METROPLEX	48	113	0125.00	19124	DALLAS-FT WORTH-ARLINGTON	MODERATE	Y

*MINORITY: "Y" =50% OR GREATER

COMERICA BANK
CENSUS TRACT LISTINGS
TEXAS
CRA ASSESSMENT AREA

ASSESSMENT AREA	STATE	COUNTY	CENSUS TRACT	MSA/MD	MSA NAME	TRACT INCOME LEVEL	*MINORITY
DALLAS-FORT WORTH METROPLEX	48	113	0126.01	19124	DALLAS-FT WORTH-ARLINGTON	MODERATE	Y
DALLAS-FORT WORTH METROPLEX	48	113	0126.03	19124	DALLAS-FT WORTH-ARLINGTON	MODERATE	Y
DALLAS-FORT WORTH METROPLEX	48	113	0126.04	19124	DALLAS-FT WORTH-ARLINGTON	LOW	Y
DALLAS-FORT WORTH METROPLEX	48	113	0127.01	19124	DALLAS-FT WORTH-ARLINGTON	MODERATE	Y
DALLAS-FORT WORTH METROPLEX	48	113	0127.02	19124	DALLAS-FT WORTH-ARLINGTON	MODERATE	Y
DALLAS-FORT WORTH METROPLEX	48	113	0128.00	19124	DALLAS-FT WORTH-ARLINGTON	MIDDLE	N
DALLAS-FORT WORTH METROPLEX	48	113	0129.00	19124	DALLAS-FT WORTH-ARLINGTON	UPPER	N
DALLAS-FORT WORTH METROPLEX	48	113	0130.04	19124	DALLAS-FT WORTH-ARLINGTON	UPPER	N
DALLAS-FORT WORTH METROPLEX	48	113	0130.05	19124	DALLAS-FT WORTH-ARLINGTON	UPPER	N
DALLAS-FORT WORTH METROPLEX	48	113	0130.07	19124	DALLAS-FT WORTH-ARLINGTON	MIDDLE	Y
DALLAS-FORT WORTH METROPLEX	48	113	0130.08	19124	DALLAS-FT WORTH-ARLINGTON	UPPER	N
DALLAS-FORT WORTH METROPLEX	48	113	0130.09	19124	DALLAS-FT WORTH-ARLINGTON	MIDDLE	Y
DALLAS-FORT WORTH METROPLEX	48	113	0130.10	19124	DALLAS-FT WORTH-ARLINGTON	LOW	Y
DALLAS-FORT WORTH METROPLEX	48	113	0130.11	19124	DALLAS-FT WORTH-ARLINGTON	LOW	Y
DALLAS-FORT WORTH METROPLEX	48	113	0131.01	19124	DALLAS-FT WORTH-ARLINGTON	UPPER	N
DALLAS-FORT WORTH METROPLEX	48	113	0131.02	19124	DALLAS-FT WORTH-ARLINGTON	UPPER	N
DALLAS-FORT WORTH METROPLEX	48	113	0131.04	19124	DALLAS-FT WORTH-ARLINGTON	UPPER	N
DALLAS-FORT WORTH METROPLEX	48	113	0131.05	19124	DALLAS-FT WORTH-ARLINGTON	LOW	Y
DALLAS-FORT WORTH METROPLEX	48	113	0132.00	19124	DALLAS-FT WORTH-ARLINGTON	UPPER	N
DALLAS-FORT WORTH METROPLEX	48	113	0133.00	19124	DALLAS-FT WORTH-ARLINGTON	UPPER	N
DALLAS-FORT WORTH METROPLEX	48	113	0134.00	19124	DALLAS-FT WORTH-ARLINGTON	UPPER	N
DALLAS-FORT WORTH METROPLEX	48	113	0135.00	19124	DALLAS-FT WORTH-ARLINGTON	UPPER	N
DALLAS-FORT WORTH METROPLEX	48	113	0136.05	19124	DALLAS-FT WORTH-ARLINGTON	UPPER	N
DALLAS-FORT WORTH METROPLEX	48	113	0136.06	19124	DALLAS-FT WORTH-ARLINGTON	MIDDLE	Y
DALLAS-FORT WORTH METROPLEX	48	113	0136.07	19124	DALLAS-FT WORTH-ARLINGTON	UPPER	N
DALLAS-FORT WORTH METROPLEX	48	113	0136.08	19124	DALLAS-FT WORTH-ARLINGTON	UPPER	N
DALLAS-FORT WORTH METROPLEX	48	113	0136.09	19124	DALLAS-FT WORTH-ARLINGTON	MIDDLE	N
DALLAS-FORT WORTH METROPLEX	48	113	0136.10	19124	DALLAS-FT WORTH-ARLINGTON	UPPER	Y
DALLAS-FORT WORTH METROPLEX	48	113	0136.11	19124	DALLAS-FT WORTH-ARLINGTON	UPPER	N
DALLAS-FORT WORTH METROPLEX	48	113	0136.15	19124	DALLAS-FT WORTH-ARLINGTON	MODERATE	Y
DALLAS-FORT WORTH METROPLEX	48	113	0136.16	19124	DALLAS-FT WORTH-ARLINGTON	MIDDLE	N
DALLAS-FORT WORTH METROPLEX	48	113	0136.17	19124	DALLAS-FT WORTH-ARLINGTON	UPPER	N
DALLAS-FORT WORTH METROPLEX	48	113	0136.18	19124	DALLAS-FT WORTH-ARLINGTON	UPPER	N
DALLAS-FORT WORTH METROPLEX	48	113	0136.19	19124	DALLAS-FT WORTH-ARLINGTON	UPPER	N
DALLAS-FORT WORTH METROPLEX	48	113	0136.20	19124	DALLAS-FT WORTH-ARLINGTON	MIDDLE	N
DALLAS-FORT WORTH METROPLEX	48	113	0136.21	19124	DALLAS-FT WORTH-ARLINGTON	MIDDLE	Y
DALLAS-FORT WORTH METROPLEX	48	113	0136.22	19124	DALLAS-FT WORTH-ARLINGTON	MIDDLE	Y
DALLAS-FORT WORTH METROPLEX	48	113	0136.23	19124	DALLAS-FT WORTH-ARLINGTON	LOW	Y
DALLAS-FORT WORTH METROPLEX	48	113	0136.24	19124	DALLAS-FT WORTH-ARLINGTON	MODERATE	Y
DALLAS-FORT WORTH METROPLEX	48	113	0136.25	19124	DALLAS-FT WORTH-ARLINGTON	LOW	Y
DALLAS-FORT WORTH METROPLEX	48	113	0136.26	19124	DALLAS-FT WORTH-ARLINGTON	MODERATE	Y
DALLAS-FORT WORTH METROPLEX	48	113	0137.11	19124	DALLAS-FT WORTH-ARLINGTON	MODERATE	Y
DALLAS-FORT WORTH METROPLEX	48	113	0137.12	19124	DALLAS-FT WORTH-ARLINGTON	MIDDLE	Y
DALLAS-FORT WORTH METROPLEX	48	113	0137.13	19124	DALLAS-FT WORTH-ARLINGTON	LOW	Y
DALLAS-FORT WORTH METROPLEX	48	113	0137.14	19124	DALLAS-FT WORTH-ARLINGTON	MODERATE	Y

*MINORITY: "Y" =50% OR GREATER

COMERICA BANK
CENSUS TRACT LISTINGS
TEXAS
CRA ASSESSMENT AREA

ASSESSMENT AREA	STATE	COUNTY	CENSUS TRACT	MSA/MD	MSA NAME	TRACT INCOME LEVEL	*MINORITY
DALLAS-FORT WORTH METROPLEX	48	113	0137.15	19124	DALLAS-FT WORTH-ARLINGTON	MIDDLE	Y
DALLAS-FORT WORTH METROPLEX	48	113	0137.16	19124	DALLAS-FT WORTH-ARLINGTON	MIDDLE	Y
DALLAS-FORT WORTH METROPLEX	48	113	0137.17	19124	DALLAS-FT WORTH-ARLINGTON	MODERATE	Y
DALLAS-FORT WORTH METROPLEX	48	113	0137.18	19124	DALLAS-FT WORTH-ARLINGTON	MODERATE	Y
DALLAS-FORT WORTH METROPLEX	48	113	0137.19	19124	DALLAS-FT WORTH-ARLINGTON	MIDDLE	Y
DALLAS-FORT WORTH METROPLEX	48	113	0137.20	19124	DALLAS-FT WORTH-ARLINGTON	MIDDLE	Y
DALLAS-FORT WORTH METROPLEX	48	113	0137.21	19124	DALLAS-FT WORTH-ARLINGTON	UPPER	N
DALLAS-FORT WORTH METROPLEX	48	113	0137.22	19124	DALLAS-FT WORTH-ARLINGTON	MIDDLE	Y
DALLAS-FORT WORTH METROPLEX	48	113	0137.25	19124	DALLAS-FT WORTH-ARLINGTON	MODERATE	Y
DALLAS-FORT WORTH METROPLEX	48	113	0137.26	19124	DALLAS-FT WORTH-ARLINGTON	UPPER	N
DALLAS-FORT WORTH METROPLEX	48	113	0137.27	19124	DALLAS-FT WORTH-ARLINGTON	MIDDLE	N
DALLAS-FORT WORTH METROPLEX	48	113	0138.03	19124	DALLAS-FT WORTH-ARLINGTON	UPPER	N
DALLAS-FORT WORTH METROPLEX	48	113	0138.04	19124	DALLAS-FT WORTH-ARLINGTON	MIDDLE	Y
DALLAS-FORT WORTH METROPLEX	48	113	0138.05	19124	DALLAS-FT WORTH-ARLINGTON	MODERATE	Y
DALLAS-FORT WORTH METROPLEX	48	113	0138.06	19124	DALLAS-FT WORTH-ARLINGTON	MIDDLE	N
DALLAS-FORT WORTH METROPLEX	48	113	0139.01	19124	DALLAS-FT WORTH-ARLINGTON	MODERATE	Y
DALLAS-FORT WORTH METROPLEX	48	113	0139.02	19124	DALLAS-FT WORTH-ARLINGTON	MIDDLE	Y
DALLAS-FORT WORTH METROPLEX	48	113	0140.01	19124	DALLAS-FT WORTH-ARLINGTON	MIDDLE	N
DALLAS-FORT WORTH METROPLEX	48	113	0140.02	19124	DALLAS-FT WORTH-ARLINGTON	NA	N
DALLAS-FORT WORTH METROPLEX	48	113	0141.03	19124	DALLAS-FT WORTH-ARLINGTON	LOW	Y
DALLAS-FORT WORTH METROPLEX	48	113	0141.13	19124	DALLAS-FT WORTH-ARLINGTON	MODERATE	Y
DALLAS-FORT WORTH METROPLEX	48	113	0141.14	19124	DALLAS-FT WORTH-ARLINGTON	LOW	Y
DALLAS-FORT WORTH METROPLEX	48	113	0141.15	19124	DALLAS-FT WORTH-ARLINGTON	MIDDLE	Y
DALLAS-FORT WORTH METROPLEX	48	113	0141.16	19124	DALLAS-FT WORTH-ARLINGTON	MODERATE	Y
DALLAS-FORT WORTH METROPLEX	48	113	0141.19	19124	DALLAS-FT WORTH-ARLINGTON	UPPER	N
DALLAS-FORT WORTH METROPLEX	48	113	0141.20	19124	DALLAS-FT WORTH-ARLINGTON	UPPER	N
DALLAS-FORT WORTH METROPLEX	48	113	0141.21	19124	DALLAS-FT WORTH-ARLINGTON	UPPER	N
DALLAS-FORT WORTH METROPLEX	48	113	0141.23	19124	DALLAS-FT WORTH-ARLINGTON	UPPER	N
DALLAS-FORT WORTH METROPLEX	48	113	0141.24	19124	DALLAS-FT WORTH-ARLINGTON	UPPER	Y
DALLAS-FORT WORTH METROPLEX	48	113	0141.26	19124	DALLAS-FT WORTH-ARLINGTON	UPPER	N
DALLAS-FORT WORTH METROPLEX	48	113	0141.27	19124	DALLAS-FT WORTH-ARLINGTON	UPPER	Y
DALLAS-FORT WORTH METROPLEX	48	113	0141.28	19124	DALLAS-FT WORTH-ARLINGTON	UPPER	Y
DALLAS-FORT WORTH METROPLEX	48	113	0141.29	19124	DALLAS-FT WORTH-ARLINGTON	UPPER	Y
DALLAS-FORT WORTH METROPLEX	48	113	0141.30	19124	DALLAS-FT WORTH-ARLINGTON	UPPER	Y
DALLAS-FORT WORTH METROPLEX	48	113	0141.31	19124	DALLAS-FT WORTH-ARLINGTON	MIDDLE	Y
DALLAS-FORT WORTH METROPLEX	48	113	0141.32	19124	DALLAS-FT WORTH-ARLINGTON	MIDDLE	Y
DALLAS-FORT WORTH METROPLEX	48	113	0141.33	19124	DALLAS-FT WORTH-ARLINGTON	MODERATE	Y
DALLAS-FORT WORTH METROPLEX	48	113	0141.34	19124	DALLAS-FT WORTH-ARLINGTON	UPPER	N
DALLAS-FORT WORTH METROPLEX	48	113	0141.35	19124	DALLAS-FT WORTH-ARLINGTON	UPPER	N
DALLAS-FORT WORTH METROPLEX	48	113	0141.36	19124	DALLAS-FT WORTH-ARLINGTON	MIDDLE	Y
DALLAS-FORT WORTH METROPLEX	48	113	0141.37	19124	DALLAS-FT WORTH-ARLINGTON	UPPER	Y
DALLAS-FORT WORTH METROPLEX	48	113	0141.38	19124	DALLAS-FT WORTH-ARLINGTON	UPPER	Y
DALLAS-FORT WORTH METROPLEX	48	113	0142.03	19124	DALLAS-FT WORTH-ARLINGTON	MODERATE	Y
DALLAS-FORT WORTH METROPLEX	48	113	0142.04	19124	DALLAS-FT WORTH-ARLINGTON	MODERATE	Y
DALLAS-FORT WORTH METROPLEX	48	113	0142.05	19124	DALLAS-FT WORTH-ARLINGTON	UPPER	N

*MINORITY: "Y" =50% OR GREATER

COMERICA BANK
CENSUS TRACT LISTINGS
TEXAS
CRA ASSESSMENT AREA

ASSESSMENT AREA	STATE	COUNTY	CENSUS TRACT	MSA/MD	MSA NAME	TRACT INCOME LEVEL	*MINORITY
DALLAS-FORT WORTH METROPLEX	48	113	0142.06	19124	DALLAS-FT WORTH-ARLINGTON	UPPER	Y
DALLAS-FORT WORTH METROPLEX	48	113	0143.02	19124	DALLAS-FT WORTH-ARLINGTON	MODERATE	Y
DALLAS-FORT WORTH METROPLEX	48	113	0143.06	19124	DALLAS-FT WORTH-ARLINGTON	MODERATE	Y
DALLAS-FORT WORTH METROPLEX	48	113	0143.07	19124	DALLAS-FT WORTH-ARLINGTON	MIDDLE	N
DALLAS-FORT WORTH METROPLEX	48	113	0143.08	19124	DALLAS-FT WORTH-ARLINGTON	LOW	Y
DALLAS-FORT WORTH METROPLEX	48	113	0143.09	19124	DALLAS-FT WORTH-ARLINGTON	LOW	Y
DALLAS-FORT WORTH METROPLEX	48	113	0143.10	19124	DALLAS-FT WORTH-ARLINGTON	MODERATE	Y
DALLAS-FORT WORTH METROPLEX	48	113	0143.11	19124	DALLAS-FT WORTH-ARLINGTON	MIDDLE	Y
DALLAS-FORT WORTH METROPLEX	48	113	0143.12	19124	DALLAS-FT WORTH-ARLINGTON	MIDDLE	Y
DALLAS-FORT WORTH METROPLEX	48	113	0144.03	19124	DALLAS-FT WORTH-ARLINGTON	MODERATE	Y
DALLAS-FORT WORTH METROPLEX	48	113	0144.05	19124	DALLAS-FT WORTH-ARLINGTON	MODERATE	Y
DALLAS-FORT WORTH METROPLEX	48	113	0144.06	19124	DALLAS-FT WORTH-ARLINGTON	MIDDLE	Y
DALLAS-FORT WORTH METROPLEX	48	113	0144.07	19124	DALLAS-FT WORTH-ARLINGTON	MODERATE	Y
DALLAS-FORT WORTH METROPLEX	48	113	0144.08	19124	DALLAS-FT WORTH-ARLINGTON	MODERATE	Y
DALLAS-FORT WORTH METROPLEX	48	113	0145.01	19124	DALLAS-FT WORTH-ARLINGTON	MIDDLE	Y
DALLAS-FORT WORTH METROPLEX	48	113	0145.02	19124	DALLAS-FT WORTH-ARLINGTON	MODERATE	Y
DALLAS-FORT WORTH METROPLEX	48	113	0146.01	19124	DALLAS-FT WORTH-ARLINGTON	MODERATE	Y
DALLAS-FORT WORTH METROPLEX	48	113	0146.02	19124	DALLAS-FT WORTH-ARLINGTON	MODERATE	Y
DALLAS-FORT WORTH METROPLEX	48	113	0146.03	19124	DALLAS-FT WORTH-ARLINGTON	LOW	Y
DALLAS-FORT WORTH METROPLEX	48	113	0147.01	19124	DALLAS-FT WORTH-ARLINGTON	MODERATE	Y
DALLAS-FORT WORTH METROPLEX	48	113	0147.02	19124	DALLAS-FT WORTH-ARLINGTON	MODERATE	Y
DALLAS-FORT WORTH METROPLEX	48	113	0147.03	19124	DALLAS-FT WORTH-ARLINGTON	MODERATE	Y
DALLAS-FORT WORTH METROPLEX	48	113	0149.01	19124	DALLAS-FT WORTH-ARLINGTON	MODERATE	Y
DALLAS-FORT WORTH METROPLEX	48	113	0149.02	19124	DALLAS-FT WORTH-ARLINGTON	MODERATE	Y
DALLAS-FORT WORTH METROPLEX	48	113	0150.00	19124	DALLAS-FT WORTH-ARLINGTON	LOW	Y
DALLAS-FORT WORTH METROPLEX	48	113	0151.00	19124	DALLAS-FT WORTH-ARLINGTON	MODERATE	Y
DALLAS-FORT WORTH METROPLEX	48	113	0152.02	19124	DALLAS-FT WORTH-ARLINGTON	MODERATE	Y
DALLAS-FORT WORTH METROPLEX	48	113	0152.04	19124	DALLAS-FT WORTH-ARLINGTON	MIDDLE	Y
DALLAS-FORT WORTH METROPLEX	48	113	0152.05	19124	DALLAS-FT WORTH-ARLINGTON	MODERATE	Y
DALLAS-FORT WORTH METROPLEX	48	113	0152.06	19124	DALLAS-FT WORTH-ARLINGTON	MODERATE	Y
DALLAS-FORT WORTH METROPLEX	48	113	0153.03	19124	DALLAS-FT WORTH-ARLINGTON	MODERATE	Y
DALLAS-FORT WORTH METROPLEX	48	113	0153.04	19124	DALLAS-FT WORTH-ARLINGTON	MODERATE	Y
DALLAS-FORT WORTH METROPLEX	48	113	0153.05	19124	DALLAS-FT WORTH-ARLINGTON	MODERATE	Y
DALLAS-FORT WORTH METROPLEX	48	113	0153.06	19124	DALLAS-FT WORTH-ARLINGTON	MIDDLE	Y
DALLAS-FORT WORTH METROPLEX	48	113	0154.01	19124	DALLAS-FT WORTH-ARLINGTON	MIDDLE	Y
DALLAS-FORT WORTH METROPLEX	48	113	0154.03	19124	DALLAS-FT WORTH-ARLINGTON	MODERATE	Y
DALLAS-FORT WORTH METROPLEX	48	113	0154.04	19124	DALLAS-FT WORTH-ARLINGTON	LOW	Y
DALLAS-FORT WORTH METROPLEX	48	113	0155.00	19124	DALLAS-FT WORTH-ARLINGTON	MODERATE	Y
DALLAS-FORT WORTH METROPLEX	48	113	0156.00	19124	DALLAS-FT WORTH-ARLINGTON	MODERATE	Y
DALLAS-FORT WORTH METROPLEX	48	113	0157.00	19124	DALLAS-FT WORTH-ARLINGTON	MODERATE	Y
DALLAS-FORT WORTH METROPLEX	48	113	0158.00	19124	DALLAS-FT WORTH-ARLINGTON	MODERATE	Y
DALLAS-FORT WORTH METROPLEX	48	113	0159.00	19124	DALLAS-FT WORTH-ARLINGTON	LOW	Y
DALLAS-FORT WORTH METROPLEX	48	113	0160.01	19124	DALLAS-FT WORTH-ARLINGTON	MODERATE	Y
DALLAS-FORT WORTH METROPLEX	48	113	0160.02	19124	DALLAS-FT WORTH-ARLINGTON	LOW	Y
DALLAS-FORT WORTH METROPLEX	48	113	0161.00	19124	DALLAS-FT WORTH-ARLINGTON	MODERATE	Y

*MINORITY: "Y" =50% OR GREATER

COMERICA BANK
CENSUS TRACT LISTINGS
TEXAS
CRA ASSESSMENT AREA

ASSESSMENT AREA	STATE	COUNTY	CENSUS TRACT	MSA/MD	MSA NAME	TRACT INCOME LEVEL	*MINORITY
DALLAS-FORT WORTH METROPLEX	48	113	0162.01	19124	DALLAS-FT WORTH-ARLINGTON	MODERATE	Y
DALLAS-FORT WORTH METROPLEX	48	113	0162.02	19124	DALLAS-FT WORTH-ARLINGTON	MODERATE	Y
DALLAS-FORT WORTH METROPLEX	48	113	0163.01	19124	DALLAS-FT WORTH-ARLINGTON	MIDDLE	Y
DALLAS-FORT WORTH METROPLEX	48	113	0163.02	19124	DALLAS-FT WORTH-ARLINGTON	MODERATE	Y
DALLAS-FORT WORTH METROPLEX	48	113	0164.01	19124	DALLAS-FT WORTH-ARLINGTON	MIDDLE	Y
DALLAS-FORT WORTH METROPLEX	48	113	0164.06	19124	DALLAS-FT WORTH-ARLINGTON	MODERATE	Y
DALLAS-FORT WORTH METROPLEX	48	113	0164.07	19124	DALLAS-FT WORTH-ARLINGTON	MODERATE	Y
DALLAS-FORT WORTH METROPLEX	48	113	0164.08	19124	DALLAS-FT WORTH-ARLINGTON	MIDDLE	Y
DALLAS-FORT WORTH METROPLEX	48	113	0164.09	19124	DALLAS-FT WORTH-ARLINGTON	UPPER	Y
DALLAS-FORT WORTH METROPLEX	48	113	0164.10	19124	DALLAS-FT WORTH-ARLINGTON	UPPER	Y
DALLAS-FORT WORTH METROPLEX	48	113	0164.11	19124	DALLAS-FT WORTH-ARLINGTON	MIDDLE	Y
DALLAS-FORT WORTH METROPLEX	48	113	0164.12	19124	DALLAS-FT WORTH-ARLINGTON	UPPER	Y
DALLAS-FORT WORTH METROPLEX	48	113	0164.13	19124	DALLAS-FT WORTH-ARLINGTON	UPPER	Y
DALLAS-FORT WORTH METROPLEX	48	113	0165.02	19124	DALLAS-FT WORTH-ARLINGTON	MODERATE	Y
DALLAS-FORT WORTH METROPLEX	48	113	0165.09	19124	DALLAS-FT WORTH-ARLINGTON	MODERATE	Y
DALLAS-FORT WORTH METROPLEX	48	113	0165.10	19124	DALLAS-FT WORTH-ARLINGTON	MIDDLE	Y
DALLAS-FORT WORTH METROPLEX	48	113	0165.11	19124	DALLAS-FT WORTH-ARLINGTON	MODERATE	Y
DALLAS-FORT WORTH METROPLEX	48	113	0165.13	19124	DALLAS-FT WORTH-ARLINGTON	UPPER	Y
DALLAS-FORT WORTH METROPLEX	48	113	0165.14	19124	DALLAS-FT WORTH-ARLINGTON	MIDDLE	Y
DALLAS-FORT WORTH METROPLEX	48	113	0165.16	19124	DALLAS-FT WORTH-ARLINGTON	MODERATE	Y
DALLAS-FORT WORTH METROPLEX	48	113	0165.17	19124	DALLAS-FT WORTH-ARLINGTON	MODERATE	Y
DALLAS-FORT WORTH METROPLEX	48	113	0165.18	19124	DALLAS-FT WORTH-ARLINGTON	MIDDLE	Y
DALLAS-FORT WORTH METROPLEX	48	113	0165.19	19124	DALLAS-FT WORTH-ARLINGTON	MIDDLE	Y
DALLAS-FORT WORTH METROPLEX	48	113	0165.20	19124	DALLAS-FT WORTH-ARLINGTON	MODERATE	Y
DALLAS-FORT WORTH METROPLEX	48	113	0165.21	19124	DALLAS-FT WORTH-ARLINGTON	MODERATE	Y
DALLAS-FORT WORTH METROPLEX	48	113	0165.22	19124	DALLAS-FT WORTH-ARLINGTON	MIDDLE	Y
DALLAS-FORT WORTH METROPLEX	48	113	0165.23	19124	DALLAS-FT WORTH-ARLINGTON	UPPER	Y
DALLAS-FORT WORTH METROPLEX	48	113	0166.05	19124	DALLAS-FT WORTH-ARLINGTON	LOW	Y
DALLAS-FORT WORTH METROPLEX	48	113	0166.06	19124	DALLAS-FT WORTH-ARLINGTON	MIDDLE	Y
DALLAS-FORT WORTH METROPLEX	48	113	0166.07	19124	DALLAS-FT WORTH-ARLINGTON	LOW	Y
DALLAS-FORT WORTH METROPLEX	48	113	0166.10	19124	DALLAS-FT WORTH-ARLINGTON	MIDDLE	Y
DALLAS-FORT WORTH METROPLEX	48	113	0166.11	19124	DALLAS-FT WORTH-ARLINGTON	MIDDLE	Y
DALLAS-FORT WORTH METROPLEX	48	113	0166.12	19124	DALLAS-FT WORTH-ARLINGTON	UPPER	Y
DALLAS-FORT WORTH METROPLEX	48	113	0166.15	19124	DALLAS-FT WORTH-ARLINGTON	MIDDLE	Y
DALLAS-FORT WORTH METROPLEX	48	113	0166.16	19124	DALLAS-FT WORTH-ARLINGTON	MIDDLE	Y
DALLAS-FORT WORTH METROPLEX	48	113	0166.17	19124	DALLAS-FT WORTH-ARLINGTON	UPPER	Y
DALLAS-FORT WORTH METROPLEX	48	113	0166.18	19124	DALLAS-FT WORTH-ARLINGTON	MIDDLE	Y
DALLAS-FORT WORTH METROPLEX	48	113	0166.19	19124	DALLAS-FT WORTH-ARLINGTON	MODERATE	Y
DALLAS-FORT WORTH METROPLEX	48	113	0166.20	19124	DALLAS-FT WORTH-ARLINGTON	MIDDLE	Y
DALLAS-FORT WORTH METROPLEX	48	113	0166.21	19124	DALLAS-FT WORTH-ARLINGTON	MODERATE	Y
DALLAS-FORT WORTH METROPLEX	48	113	0166.22	19124	DALLAS-FT WORTH-ARLINGTON	MIDDLE	Y
DALLAS-FORT WORTH METROPLEX	48	113	0166.23	19124	DALLAS-FT WORTH-ARLINGTON	MIDDLE	Y
DALLAS-FORT WORTH METROPLEX	48	113	0166.24	19124	DALLAS-FT WORTH-ARLINGTON	UPPER	Y
DALLAS-FORT WORTH METROPLEX	48	113	0166.25	19124	DALLAS-FT WORTH-ARLINGTON	MIDDLE	Y
DALLAS-FORT WORTH METROPLEX	48	113	0166.26	19124	DALLAS-FT WORTH-ARLINGTON	MODERATE	Y

*MINORITY: "Y" =50% OR GREATER

COMERICA BANK
CENSUS TRACT LISTINGS
TEXAS
CRA ASSESSMENT AREA

ASSESSMENT AREA	STATE	COUNTY	CENSUS TRACT	MSA/MD	MSA NAME	TRACT INCOME LEVEL	*MINORITY
DALLAS-FORT WORTH METROPLEX	48	113	0167.01	19124	DALLAS-FT WORTH-ARLINGTON	MODERATE	Y
DALLAS-FORT WORTH METROPLEX	48	113	0167.03	19124	DALLAS-FT WORTH-ARLINGTON	MIDDLE	Y
DALLAS-FORT WORTH METROPLEX	48	113	0167.04	19124	DALLAS-FT WORTH-ARLINGTON	MODERATE	Y
DALLAS-FORT WORTH METROPLEX	48	113	0167.05	19124	DALLAS-FT WORTH-ARLINGTON	MODERATE	Y
DALLAS-FORT WORTH METROPLEX	48	113	0168.02	19124	DALLAS-FT WORTH-ARLINGTON	MIDDLE	Y
DALLAS-FORT WORTH METROPLEX	48	113	0168.03	19124	DALLAS-FT WORTH-ARLINGTON	MODERATE	Y
DALLAS-FORT WORTH METROPLEX	48	113	0168.04	19124	DALLAS-FT WORTH-ARLINGTON	MODERATE	Y
DALLAS-FORT WORTH METROPLEX	48	113	0169.02	19124	DALLAS-FT WORTH-ARLINGTON	MODERATE	Y
DALLAS-FORT WORTH METROPLEX	48	113	0169.03	19124	DALLAS-FT WORTH-ARLINGTON	LOW	Y
DALLAS-FORT WORTH METROPLEX	48	113	0170.01	19124	DALLAS-FT WORTH-ARLINGTON	MODERATE	N
DALLAS-FORT WORTH METROPLEX	48	113	0170.03	19124	DALLAS-FT WORTH-ARLINGTON	MODERATE	Y
DALLAS-FORT WORTH METROPLEX	48	113	0170.04	19124	DALLAS-FT WORTH-ARLINGTON	LOW	Y
DALLAS-FORT WORTH METROPLEX	48	113	0171.01	19124	DALLAS-FT WORTH-ARLINGTON	MODERATE	Y
DALLAS-FORT WORTH METROPLEX	48	113	0171.02	19124	DALLAS-FT WORTH-ARLINGTON	MODERATE	Y
DALLAS-FORT WORTH METROPLEX	48	113	0172.01	19124	DALLAS-FT WORTH-ARLINGTON	LOW	Y
DALLAS-FORT WORTH METROPLEX	48	113	0172.02	19124	DALLAS-FT WORTH-ARLINGTON	MODERATE	Y
DALLAS-FORT WORTH METROPLEX	48	113	0173.01	19124	DALLAS-FT WORTH-ARLINGTON	MODERATE	Y
DALLAS-FORT WORTH METROPLEX	48	113	0173.03	19124	DALLAS-FT WORTH-ARLINGTON	MIDDLE	Y
DALLAS-FORT WORTH METROPLEX	48	113	0173.04	19124	DALLAS-FT WORTH-ARLINGTON	UPPER	Y
DALLAS-FORT WORTH METROPLEX	48	113	0173.05	19124	DALLAS-FT WORTH-ARLINGTON	MIDDLE	Y
DALLAS-FORT WORTH METROPLEX	48	113	0173.06	19124	DALLAS-FT WORTH-ARLINGTON	MIDDLE	Y
DALLAS-FORT WORTH METROPLEX	48	113	0174.00	19124	DALLAS-FT WORTH-ARLINGTON	MODERATE	Y
DALLAS-FORT WORTH METROPLEX	48	113	0175.00	19124	DALLAS-FT WORTH-ARLINGTON	MIDDLE	N
DALLAS-FORT WORTH METROPLEX	48	113	0176.02	19124	DALLAS-FT WORTH-ARLINGTON	MODERATE	Y
DALLAS-FORT WORTH METROPLEX	48	113	0176.04	19124	DALLAS-FT WORTH-ARLINGTON	MODERATE	Y
DALLAS-FORT WORTH METROPLEX	48	113	0176.05	19124	DALLAS-FT WORTH-ARLINGTON	LOW	Y
DALLAS-FORT WORTH METROPLEX	48	113	0176.06	19124	DALLAS-FT WORTH-ARLINGTON	MODERATE	Y
DALLAS-FORT WORTH METROPLEX	48	113	0177.02	19124	DALLAS-FT WORTH-ARLINGTON	MODERATE	Y
DALLAS-FORT WORTH METROPLEX	48	113	0177.03	19124	DALLAS-FT WORTH-ARLINGTON	LOW	Y
DALLAS-FORT WORTH METROPLEX	48	113	0177.04	19124	DALLAS-FT WORTH-ARLINGTON	MODERATE	Y
DALLAS-FORT WORTH METROPLEX	48	113	0178.04	19124	DALLAS-FT WORTH-ARLINGTON	MODERATE	Y
DALLAS-FORT WORTH METROPLEX	48	113	0178.05	19124	DALLAS-FT WORTH-ARLINGTON	MODERATE	Y
DALLAS-FORT WORTH METROPLEX	48	113	0178.06	19124	DALLAS-FT WORTH-ARLINGTON	MODERATE	Y
DALLAS-FORT WORTH METROPLEX	48	113	0178.07	19124	DALLAS-FT WORTH-ARLINGTON	MODERATE	Y
DALLAS-FORT WORTH METROPLEX	48	113	0178.08	19124	DALLAS-FT WORTH-ARLINGTON	MIDDLE	N
DALLAS-FORT WORTH METROPLEX	48	113	0178.11	19124	DALLAS-FT WORTH-ARLINGTON	MIDDLE	Y
DALLAS-FORT WORTH METROPLEX	48	113	0178.12	19124	DALLAS-FT WORTH-ARLINGTON	MIDDLE	Y
DALLAS-FORT WORTH METROPLEX	48	113	0178.13	19124	DALLAS-FT WORTH-ARLINGTON	MODERATE	Y
DALLAS-FORT WORTH METROPLEX	48	113	0178.14	19124	DALLAS-FT WORTH-ARLINGTON	MIDDLE	Y
DALLAS-FORT WORTH METROPLEX	48	113	0179.00	19124	DALLAS-FT WORTH-ARLINGTON	MODERATE	Y
DALLAS-FORT WORTH METROPLEX	48	113	0180.01	19124	DALLAS-FT WORTH-ARLINGTON	MODERATE	Y
DALLAS-FORT WORTH METROPLEX	48	113	0180.02	19124	DALLAS-FT WORTH-ARLINGTON	MODERATE	Y
DALLAS-FORT WORTH METROPLEX	48	113	0181.04	19124	DALLAS-FT WORTH-ARLINGTON	MIDDLE	N
DALLAS-FORT WORTH METROPLEX	48	113	0181.05	19124	DALLAS-FT WORTH-ARLINGTON	MODERATE	Y
DALLAS-FORT WORTH METROPLEX	48	113	0181.10	19124	DALLAS-FT WORTH-ARLINGTON	MIDDLE	N

*MINORITY: "Y" =50% OR GREATER

COMERICA BANK
CENSUS TRACT LISTINGS
TEXAS
CRA ASSESSMENT AREA

ASSESSMENT AREA	STATE	COUNTY	CENSUS TRACT	MSA/MD	MSA NAME	TRACT INCOME LEVEL	*MINORITY
DALLAS-FORT WORTH METROPLEX	48	113	0181.11	19124	DALLAS-FT WORTH-ARLINGTON	MIDDLE	Y
DALLAS-FORT WORTH METROPLEX	48	113	0181.18	19124	DALLAS-FT WORTH-ARLINGTON	MIDDLE	Y
DALLAS-FORT WORTH METROPLEX	48	113	0181.20	19124	DALLAS-FT WORTH-ARLINGTON	MIDDLE	Y
DALLAS-FORT WORTH METROPLEX	48	113	0181.21	19124	DALLAS-FT WORTH-ARLINGTON	MIDDLE	Y
DALLAS-FORT WORTH METROPLEX	48	113	0181.22	19124	DALLAS-FT WORTH-ARLINGTON	UPPER	N
DALLAS-FORT WORTH METROPLEX	48	113	0181.23	19124	DALLAS-FT WORTH-ARLINGTON	MIDDLE	Y
DALLAS-FORT WORTH METROPLEX	48	113	0181.24	19124	DALLAS-FT WORTH-ARLINGTON	UPPER	N
DALLAS-FORT WORTH METROPLEX	48	113	0181.26	19124	DALLAS-FT WORTH-ARLINGTON	MIDDLE	Y
DALLAS-FORT WORTH METROPLEX	48	113	0181.27	19124	DALLAS-FT WORTH-ARLINGTON	MODERATE	Y
DALLAS-FORT WORTH METROPLEX	48	113	0181.28	19124	DALLAS-FT WORTH-ARLINGTON	MODERATE	Y
DALLAS-FORT WORTH METROPLEX	48	113	0181.29	19124	DALLAS-FT WORTH-ARLINGTON	MIDDLE	Y
DALLAS-FORT WORTH METROPLEX	48	113	0181.30	19124	DALLAS-FT WORTH-ARLINGTON	MODERATE	Y
DALLAS-FORT WORTH METROPLEX	48	113	0181.32	19124	DALLAS-FT WORTH-ARLINGTON	MIDDLE	Y
DALLAS-FORT WORTH METROPLEX	48	113	0181.33	19124	DALLAS-FT WORTH-ARLINGTON	MIDDLE	N
DALLAS-FORT WORTH METROPLEX	48	113	0181.34	19124	DALLAS-FT WORTH-ARLINGTON	UPPER	N
DALLAS-FORT WORTH METROPLEX	48	113	0181.35	19124	DALLAS-FT WORTH-ARLINGTON	MIDDLE	Y
DALLAS-FORT WORTH METROPLEX	48	113	0181.36	19124	DALLAS-FT WORTH-ARLINGTON	UPPER	N
DALLAS-FORT WORTH METROPLEX	48	113	0181.37	19124	DALLAS-FT WORTH-ARLINGTON	MIDDLE	Y
DALLAS-FORT WORTH METROPLEX	48	113	0181.38	19124	DALLAS-FT WORTH-ARLINGTON	MODERATE	Y
DALLAS-FORT WORTH METROPLEX	48	113	0181.39	19124	DALLAS-FT WORTH-ARLINGTON	MIDDLE	Y
DALLAS-FORT WORTH METROPLEX	48	113	0181.40	19124	DALLAS-FT WORTH-ARLINGTON	UPPER	Y
DALLAS-FORT WORTH METROPLEX	48	113	0181.41	19124	DALLAS-FT WORTH-ARLINGTON	LOW	Y
DALLAS-FORT WORTH METROPLEX	48	113	0181.42	19124	DALLAS-FT WORTH-ARLINGTON	MIDDLE	Y
DALLAS-FORT WORTH METROPLEX	48	113	0182.03	19124	DALLAS-FT WORTH-ARLINGTON	MODERATE	Y
DALLAS-FORT WORTH METROPLEX	48	113	0182.04	19124	DALLAS-FT WORTH-ARLINGTON	MODERATE	Y
DALLAS-FORT WORTH METROPLEX	48	113	0182.05	19124	DALLAS-FT WORTH-ARLINGTON	MODERATE	Y
DALLAS-FORT WORTH METROPLEX	48	113	0182.06	19124	DALLAS-FT WORTH-ARLINGTON	MODERATE	Y
DALLAS-FORT WORTH METROPLEX	48	113	0183.00	19124	DALLAS-FT WORTH-ARLINGTON	MODERATE	Y
DALLAS-FORT WORTH METROPLEX	48	113	0184.01	19124	DALLAS-FT WORTH-ARLINGTON	MODERATE	Y
DALLAS-FORT WORTH METROPLEX	48	113	0184.02	19124	DALLAS-FT WORTH-ARLINGTON	MIDDLE	Y
DALLAS-FORT WORTH METROPLEX	48	113	0184.03	19124	DALLAS-FT WORTH-ARLINGTON	LOW	Y
DALLAS-FORT WORTH METROPLEX	48	113	0185.01	19124	DALLAS-FT WORTH-ARLINGTON	MODERATE	Y
DALLAS-FORT WORTH METROPLEX	48	113	0185.03	19124	DALLAS-FT WORTH-ARLINGTON	LOW	Y
DALLAS-FORT WORTH METROPLEX	48	113	0185.05	19124	DALLAS-FT WORTH-ARLINGTON	LOW	Y
DALLAS-FORT WORTH METROPLEX	48	113	0185.06	19124	DALLAS-FT WORTH-ARLINGTON	LOW	Y
DALLAS-FORT WORTH METROPLEX	48	113	0186.00	19124	DALLAS-FT WORTH-ARLINGTON	MODERATE	Y
DALLAS-FORT WORTH METROPLEX	48	113	0187.00	19124	DALLAS-FT WORTH-ARLINGTON	MODERATE	Y
DALLAS-FORT WORTH METROPLEX	48	113	0188.01	19124	DALLAS-FT WORTH-ARLINGTON	MODERATE	Y
DALLAS-FORT WORTH METROPLEX	48	113	0188.02	19124	DALLAS-FT WORTH-ARLINGTON	MODERATE	Y
DALLAS-FORT WORTH METROPLEX	48	113	0189.00	19124	DALLAS-FT WORTH-ARLINGTON	MODERATE	Y
DALLAS-FORT WORTH METROPLEX	48	113	0190.04	19124	DALLAS-FT WORTH-ARLINGTON	MODERATE	Y
DALLAS-FORT WORTH METROPLEX	48	113	0190.13	19124	DALLAS-FT WORTH-ARLINGTON	LOW	Y
DALLAS-FORT WORTH METROPLEX	48	113	0190.14	19124	DALLAS-FT WORTH-ARLINGTON	LOW	Y
DALLAS-FORT WORTH METROPLEX	48	113	0190.16	19124	DALLAS-FT WORTH-ARLINGTON	LOW	Y
DALLAS-FORT WORTH METROPLEX	48	113	0190.18	19124	DALLAS-FT WORTH-ARLINGTON	MODERATE	Y

*MINORITY: "Y" =50% OR GREATER

COMERICA BANK
CENSUS TRACT LISTINGS
TEXAS
CRA ASSESSMENT AREA

ASSESSMENT AREA	STATE	COUNTY	CENSUS TRACT	MSA/MD	MSA NAME	TRACT INCOME LEVEL	*MINORITY
DALLAS-FORT WORTH METROPLEX	48	113	0190.19	19124	DALLAS-FT WORTH-ARLINGTON	MODERATE	Y
DALLAS-FORT WORTH METROPLEX	48	113	0190.20	19124	DALLAS-FT WORTH-ARLINGTON	MIDDLE	Y
DALLAS-FORT WORTH METROPLEX	48	113	0190.21	19124	DALLAS-FT WORTH-ARLINGTON	MODERATE	Y
DALLAS-FORT WORTH METROPLEX	48	113	0190.23	19124	DALLAS-FT WORTH-ARLINGTON	MIDDLE	N
DALLAS-FORT WORTH METROPLEX	48	113	0190.24	19124	DALLAS-FT WORTH-ARLINGTON	MIDDLE	Y
DALLAS-FORT WORTH METROPLEX	48	113	0190.25	19124	DALLAS-FT WORTH-ARLINGTON	UPPER	Y
DALLAS-FORT WORTH METROPLEX	48	113	0190.26	19124	DALLAS-FT WORTH-ARLINGTON	MIDDLE	Y
DALLAS-FORT WORTH METROPLEX	48	113	0190.27	19124	DALLAS-FT WORTH-ARLINGTON	MIDDLE	Y
DALLAS-FORT WORTH METROPLEX	48	113	0190.28	19124	DALLAS-FT WORTH-ARLINGTON	MODERATE	Y
DALLAS-FORT WORTH METROPLEX	48	113	0190.29	19124	DALLAS-FT WORTH-ARLINGTON	MODERATE	Y
DALLAS-FORT WORTH METROPLEX	48	113	0190.31	19124	DALLAS-FT WORTH-ARLINGTON	UPPER	N
DALLAS-FORT WORTH METROPLEX	48	113	0190.32	19124	DALLAS-FT WORTH-ARLINGTON	MODERATE	Y
DALLAS-FORT WORTH METROPLEX	48	113	0190.33	19124	DALLAS-FT WORTH-ARLINGTON	LOW	Y
DALLAS-FORT WORTH METROPLEX	48	113	0190.34	19124	DALLAS-FT WORTH-ARLINGTON	MODERATE	Y
DALLAS-FORT WORTH METROPLEX	48	113	0190.35	19124	DALLAS-FT WORTH-ARLINGTON	LOW	Y
DALLAS-FORT WORTH METROPLEX	48	113	0190.36	19124	DALLAS-FT WORTH-ARLINGTON	UPPER	N
DALLAS-FORT WORTH METROPLEX	48	113	0190.37	19124	DALLAS-FT WORTH-ARLINGTON	UPPER	N
DALLAS-FORT WORTH METROPLEX	48	113	0190.38	19124	DALLAS-FT WORTH-ARLINGTON	UPPER	N
DALLAS-FORT WORTH METROPLEX	48	113	0190.39	19124	DALLAS-FT WORTH-ARLINGTON	UPPER	N
DALLAS-FORT WORTH METROPLEX	48	113	0190.40	19124	DALLAS-FT WORTH-ARLINGTON	MIDDLE	Y
DALLAS-FORT WORTH METROPLEX	48	113	0190.41	19124	DALLAS-FT WORTH-ARLINGTON	UPPER	N
DALLAS-FORT WORTH METROPLEX	48	113	0190.42	19124	DALLAS-FT WORTH-ARLINGTON	MIDDLE	Y
DALLAS-FORT WORTH METROPLEX	48	113	0190.43	19124	DALLAS-FT WORTH-ARLINGTON	UPPER	N
DALLAS-FORT WORTH METROPLEX	48	113	0191.00	19124	DALLAS-FT WORTH-ARLINGTON	MIDDLE	N
DALLAS-FORT WORTH METROPLEX	48	113	0192.02	19124	DALLAS-FT WORTH-ARLINGTON	MODERATE	Y
DALLAS-FORT WORTH METROPLEX	48	113	0192.03	19124	DALLAS-FT WORTH-ARLINGTON	UPPER	N
DALLAS-FORT WORTH METROPLEX	48	113	0192.04	19124	DALLAS-FT WORTH-ARLINGTON	MIDDLE	Y
DALLAS-FORT WORTH METROPLEX	48	113	0192.05	19124	DALLAS-FT WORTH-ARLINGTON	UPPER	N
DALLAS-FORT WORTH METROPLEX	48	113	0192.06	19124	DALLAS-FT WORTH-ARLINGTON	MIDDLE	N
DALLAS-FORT WORTH METROPLEX	48	113	0192.08	19124	DALLAS-FT WORTH-ARLINGTON	LOW	Y
DALLAS-FORT WORTH METROPLEX	48	113	0192.10	19124	DALLAS-FT WORTH-ARLINGTON	UPPER	N
DALLAS-FORT WORTH METROPLEX	48	113	0192.11	19124	DALLAS-FT WORTH-ARLINGTON	MIDDLE	N
DALLAS-FORT WORTH METROPLEX	48	113	0192.12	19124	DALLAS-FT WORTH-ARLINGTON	LOW	Y
DALLAS-FORT WORTH METROPLEX	48	113	0192.13	19124	DALLAS-FT WORTH-ARLINGTON	LOW	Y
DALLAS-FORT WORTH METROPLEX	48	113	0193.01	19124	DALLAS-FT WORTH-ARLINGTON	UPPER	N
DALLAS-FORT WORTH METROPLEX	48	113	0193.02	19124	DALLAS-FT WORTH-ARLINGTON	UPPER	N
DALLAS-FORT WORTH METROPLEX	48	113	0194.00	19124	DALLAS-FT WORTH-ARLINGTON	UPPER	N
DALLAS-FORT WORTH METROPLEX	48	113	0195.01	19124	DALLAS-FT WORTH-ARLINGTON	UPPER	N
DALLAS-FORT WORTH METROPLEX	48	113	0195.02	19124	DALLAS-FT WORTH-ARLINGTON	UPPER	N
DALLAS-FORT WORTH METROPLEX	48	113	0196.00	19124	DALLAS-FT WORTH-ARLINGTON	UPPER	N
DALLAS-FORT WORTH METROPLEX	48	113	0197.00	19124	DALLAS-FT WORTH-ARLINGTON	UPPER	N
DALLAS-FORT WORTH METROPLEX	48	113	0198.00	19124	DALLAS-FT WORTH-ARLINGTON	UPPER	N
DALLAS-FORT WORTH METROPLEX	48	113	0199.00	19124	DALLAS-FT WORTH-ARLINGTON	MODERATE	Y
DALLAS-FORT WORTH METROPLEX	48	113	0200.00	19124	DALLAS-FT WORTH-ARLINGTON	UPPER	Y
DALLAS-FORT WORTH METROPLEX	48	113	0201.00	19124	DALLAS-FT WORTH-ARLINGTON	MODERATE	Y

*MINORITY: "Y" =50% OR GREATER

COMERICA BANK
CENSUS TRACT LISTINGS
TEXAS
CRA ASSESSMENT AREA

ASSESSMENT AREA	STATE	COUNTY	CENSUS TRACT	MSA/MD	MSA NAME	TRACT INCOME LEVEL	*MINORITY
DALLAS-FORT WORTH METROPLEX	48	113	0202.00	19124	DALLAS-FT WORTH-ARLINGTON	LOW	Y
DALLAS-FORT WORTH METROPLEX	48	113	0203.00	19124	DALLAS-FT WORTH-ARLINGTON	LOW	Y
DALLAS-FORT WORTH METROPLEX	48	113	0204.00	19124	DALLAS-FT WORTH-ARLINGTON	MIDDLE	Y
DALLAS-FORT WORTH METROPLEX	48	113	0205.00	19124	DALLAS-FT WORTH-ARLINGTON	LOW	Y
DALLAS-FORT WORTH METROPLEX	48	113	0206.00	19124	DALLAS-FT WORTH-ARLINGTON	UPPER	N
DALLAS-FORT WORTH METROPLEX	48	113	0207.00	19124	DALLAS-FT WORTH-ARLINGTON	UPPER	N
DALLAS-FORT WORTH METROPLEX	48	113	9800.00	19124	DALLAS-FT WORTH-ARLINGTON	NA	NA
DALLAS-FORT WORTH METROPLEX	48	113	9801.00	19124	DALLAS-FT WORTH-ARLINGTON	NA	NA
DALLAS-FORT WORTH METROPLEX	48	121	0201.03	19124	DALLAS-FT WORTH-ARLINGTON	MIDDLE	N
DALLAS-FORT WORTH METROPLEX	48	121	0201.04	19124	DALLAS-FT WORTH-ARLINGTON	UPPER	N
DALLAS-FORT WORTH METROPLEX	48	121	0201.05	19124	DALLAS-FT WORTH-ARLINGTON	MIDDLE	N
DALLAS-FORT WORTH METROPLEX	48	121	0201.06	19124	DALLAS-FT WORTH-ARLINGTON	UPPER	N
DALLAS-FORT WORTH METROPLEX	48	121	0201.07	19124	DALLAS-FT WORTH-ARLINGTON	MIDDLE	N
DALLAS-FORT WORTH METROPLEX	48	121	0201.08	19124	DALLAS-FT WORTH-ARLINGTON	UPPER	N
DALLAS-FORT WORTH METROPLEX	48	121	0201.09	19124	DALLAS-FT WORTH-ARLINGTON	UPPER	N
DALLAS-FORT WORTH METROPLEX	48	121	0201.10	19124	DALLAS-FT WORTH-ARLINGTON	UPPER	N
DALLAS-FORT WORTH METROPLEX	48	121	0201.11	19124	DALLAS-FT WORTH-ARLINGTON	UPPER	N
DALLAS-FORT WORTH METROPLEX	48	121	0201.12	19124	DALLAS-FT WORTH-ARLINGTON	UPPER	N
DALLAS-FORT WORTH METROPLEX	48	121	0201.13	19124	DALLAS-FT WORTH-ARLINGTON	MIDDLE	Y
DALLAS-FORT WORTH METROPLEX	48	121	0201.14	19124	DALLAS-FT WORTH-ARLINGTON	MIDDLE	Y
DALLAS-FORT WORTH METROPLEX	48	121	0201.15	19124	DALLAS-FT WORTH-ARLINGTON	MIDDLE	N
DALLAS-FORT WORTH METROPLEX	48	121	0202.02	19124	DALLAS-FT WORTH-ARLINGTON	MIDDLE	N
DALLAS-FORT WORTH METROPLEX	48	121	0202.03	19124	DALLAS-FT WORTH-ARLINGTON	MIDDLE	N
DALLAS-FORT WORTH METROPLEX	48	121	0202.04	19124	DALLAS-FT WORTH-ARLINGTON	MIDDLE	N
DALLAS-FORT WORTH METROPLEX	48	121	0202.05	19124	DALLAS-FT WORTH-ARLINGTON	MIDDLE	N
DALLAS-FORT WORTH METROPLEX	48	121	0203.03	19124	DALLAS-FT WORTH-ARLINGTON	UPPER	N
DALLAS-FORT WORTH METROPLEX	48	121	0203.05	19124	DALLAS-FT WORTH-ARLINGTON	UPPER	N
DALLAS-FORT WORTH METROPLEX	48	121	0203.06	19124	DALLAS-FT WORTH-ARLINGTON	MIDDLE	N
DALLAS-FORT WORTH METROPLEX	48	121	0203.07	19124	DALLAS-FT WORTH-ARLINGTON	UPPER	N
DALLAS-FORT WORTH METROPLEX	48	121	0203.08	19124	DALLAS-FT WORTH-ARLINGTON	UPPER	N
DALLAS-FORT WORTH METROPLEX	48	121	0203.09	19124	DALLAS-FT WORTH-ARLINGTON	MIDDLE	N
DALLAS-FORT WORTH METROPLEX	48	121	0203.10	19124	DALLAS-FT WORTH-ARLINGTON	UPPER	N
DALLAS-FORT WORTH METROPLEX	48	121	0204.01	19124	DALLAS-FT WORTH-ARLINGTON	MIDDLE	N
DALLAS-FORT WORTH METROPLEX	48	121	0204.02	19124	DALLAS-FT WORTH-ARLINGTON	MIDDLE	N
DALLAS-FORT WORTH METROPLEX	48	121	0204.03	19124	DALLAS-FT WORTH-ARLINGTON	MIDDLE	N
DALLAS-FORT WORTH METROPLEX	48	121	0205.03	19124	DALLAS-FT WORTH-ARLINGTON	MIDDLE	N
DALLAS-FORT WORTH METROPLEX	48	121	0205.04	19124	DALLAS-FT WORTH-ARLINGTON	MODERATE	Y
DALLAS-FORT WORTH METROPLEX	48	121	0205.05	19124	DALLAS-FT WORTH-ARLINGTON	UPPER	N
DALLAS-FORT WORTH METROPLEX	48	121	0205.06	19124	DALLAS-FT WORTH-ARLINGTON	UPPER	N
DALLAS-FORT WORTH METROPLEX	48	121	0206.01	19124	DALLAS-FT WORTH-ARLINGTON	MODERATE	Y
DALLAS-FORT WORTH METROPLEX	48	121	0206.02	19124	DALLAS-FT WORTH-ARLINGTON	MODERATE	N
DALLAS-FORT WORTH METROPLEX	48	121	0207.00	19124	DALLAS-FT WORTH-ARLINGTON	MODERATE	N
DALLAS-FORT WORTH METROPLEX	48	121	0208.00	19124	DALLAS-FT WORTH-ARLINGTON	MIDDLE	N
DALLAS-FORT WORTH METROPLEX	48	121	0209.00	19124	DALLAS-FT WORTH-ARLINGTON	LOW	Y
DALLAS-FORT WORTH METROPLEX	48	121	0210.00	19124	DALLAS-FT WORTH-ARLINGTON	MODERATE	N

*MINORITY: "Y" =50% OR GREATER

COMERICA BANK
CENSUS TRACT LISTINGS
TEXAS
CRA ASSESSMENT AREA

ASSESSMENT AREA	STATE	COUNTY	CENSUS TRACT	MSA/MD	MSA NAME	TRACT INCOME LEVEL	*MINORITY
DALLAS-FORT WORTH METROPLEX	48	121	0211.00	19124	DALLAS-FT WORTH-ARLINGTON	LOW	N
DALLAS-FORT WORTH METROPLEX	48	121	0212.01	19124	DALLAS-FT WORTH-ARLINGTON	LOW	Y
DALLAS-FORT WORTH METROPLEX	48	121	0212.02	19124	DALLAS-FT WORTH-ARLINGTON	MIDDLE	Y
DALLAS-FORT WORTH METROPLEX	48	121	0213.01	19124	DALLAS-FT WORTH-ARLINGTON	MODERATE	N
DALLAS-FORT WORTH METROPLEX	48	121	0213.03	19124	DALLAS-FT WORTH-ARLINGTON	MIDDLE	N
DALLAS-FORT WORTH METROPLEX	48	121	0213.04	19124	DALLAS-FT WORTH-ARLINGTON	UPPER	N
DALLAS-FORT WORTH METROPLEX	48	121	0213.05	19124	DALLAS-FT WORTH-ARLINGTON	UPPER	N
DALLAS-FORT WORTH METROPLEX	48	121	0214.03	19124	DALLAS-FT WORTH-ARLINGTON	MIDDLE	N
DALLAS-FORT WORTH METROPLEX	48	121	0214.04	19124	DALLAS-FT WORTH-ARLINGTON	UPPER	N
DALLAS-FORT WORTH METROPLEX	48	121	0214.05	19124	DALLAS-FT WORTH-ARLINGTON	MIDDLE	N
DALLAS-FORT WORTH METROPLEX	48	121	0214.06	19124	DALLAS-FT WORTH-ARLINGTON	UPPER	N
DALLAS-FORT WORTH METROPLEX	48	121	0214.07	19124	DALLAS-FT WORTH-ARLINGTON	MIDDLE	N
DALLAS-FORT WORTH METROPLEX	48	121	0214.08	19124	DALLAS-FT WORTH-ARLINGTON	MIDDLE	N
DALLAS-FORT WORTH METROPLEX	48	121	0214.09	19124	DALLAS-FT WORTH-ARLINGTON	UPPER	N
DALLAS-FORT WORTH METROPLEX	48	121	0215.02	19124	DALLAS-FT WORTH-ARLINGTON	MODERATE	Y
DALLAS-FORT WORTH METROPLEX	48	121	0215.05	19124	DALLAS-FT WORTH-ARLINGTON	MIDDLE	N
DALLAS-FORT WORTH METROPLEX	48	121	0215.12	19124	DALLAS-FT WORTH-ARLINGTON	UPPER	N
DALLAS-FORT WORTH METROPLEX	48	121	0215.13	19124	DALLAS-FT WORTH-ARLINGTON	UPPER	N
DALLAS-FORT WORTH METROPLEX	48	121	0215.14	19124	DALLAS-FT WORTH-ARLINGTON	UPPER	N
DALLAS-FORT WORTH METROPLEX	48	121	0215.15	19124	DALLAS-FT WORTH-ARLINGTON	UPPER	N
DALLAS-FORT WORTH METROPLEX	48	121	0215.16	19124	DALLAS-FT WORTH-ARLINGTON	MIDDLE	N
DALLAS-FORT WORTH METROPLEX	48	121	0215.17	19124	DALLAS-FT WORTH-ARLINGTON	MIDDLE	Y
DALLAS-FORT WORTH METROPLEX	48	121	0215.18	19124	DALLAS-FT WORTH-ARLINGTON	UPPER	N
DALLAS-FORT WORTH METROPLEX	48	121	0215.19	19124	DALLAS-FT WORTH-ARLINGTON	MIDDLE	N
DALLAS-FORT WORTH METROPLEX	48	121	0215.20	19124	DALLAS-FT WORTH-ARLINGTON	MIDDLE	N
DALLAS-FORT WORTH METROPLEX	48	121	0215.21	19124	DALLAS-FT WORTH-ARLINGTON	MIDDLE	N
DALLAS-FORT WORTH METROPLEX	48	121	0215.22	19124	DALLAS-FT WORTH-ARLINGTON	UPPER	Y
DALLAS-FORT WORTH METROPLEX	48	121	0215.23	19124	DALLAS-FT WORTH-ARLINGTON	MIDDLE	N
DALLAS-FORT WORTH METROPLEX	48	121	0215.24	19124	DALLAS-FT WORTH-ARLINGTON	UPPER	N
DALLAS-FORT WORTH METROPLEX	48	121	0215.25	19124	DALLAS-FT WORTH-ARLINGTON	UPPER	N
DALLAS-FORT WORTH METROPLEX	48	121	0215.26	19124	DALLAS-FT WORTH-ARLINGTON	UPPER	N
DALLAS-FORT WORTH METROPLEX	48	121	0215.27	19124	DALLAS-FT WORTH-ARLINGTON	UPPER	N
DALLAS-FORT WORTH METROPLEX	48	121	0216.11	19124	DALLAS-FT WORTH-ARLINGTON	MIDDLE	N
DALLAS-FORT WORTH METROPLEX	48	121	0216.12	19124	DALLAS-FT WORTH-ARLINGTON	MIDDLE	N
DALLAS-FORT WORTH METROPLEX	48	121	0216.13	19124	DALLAS-FT WORTH-ARLINGTON	MODERATE	Y
DALLAS-FORT WORTH METROPLEX	48	121	0216.14	19124	DALLAS-FT WORTH-ARLINGTON	MIDDLE	Y
DALLAS-FORT WORTH METROPLEX	48	121	0216.15	19124	DALLAS-FT WORTH-ARLINGTON	MIDDLE	Y
DALLAS-FORT WORTH METROPLEX	48	121	0216.16	19124	DALLAS-FT WORTH-ARLINGTON	MODERATE	Y
DALLAS-FORT WORTH METROPLEX	48	121	0216.18	19124	DALLAS-FT WORTH-ARLINGTON	MODERATE	Y
DALLAS-FORT WORTH METROPLEX	48	121	0216.19	19124	DALLAS-FT WORTH-ARLINGTON	MODERATE	Y
DALLAS-FORT WORTH METROPLEX	48	121	0216.20	19124	DALLAS-FT WORTH-ARLINGTON	MODERATE	Y
DALLAS-FORT WORTH METROPLEX	48	121	0216.21	19124	DALLAS-FT WORTH-ARLINGTON	UPPER	N
DALLAS-FORT WORTH METROPLEX	48	121	0216.22	19124	DALLAS-FT WORTH-ARLINGTON	UPPER	N
DALLAS-FORT WORTH METROPLEX	48	121	0216.23	19124	DALLAS-FT WORTH-ARLINGTON	UPPER	Y
DALLAS-FORT WORTH METROPLEX	48	121	0216.24	19124	DALLAS-FT WORTH-ARLINGTON	MIDDLE	Y

*MINORITY: "Y" =50% OR GREATER

COMERICA BANK
CENSUS TRACT LISTINGS
TEXAS
CRA ASSESSMENT AREA

ASSESSMENT AREA	STATE	COUNTY	CENSUS TRACT	MSA/MD	MSA NAME	TRACT INCOME LEVEL	*MINORITY
DALLAS-FORT WORTH METROPLEX	48	121	0216.25	19124	DALLAS-FT WORTH-ARLINGTON	UPPER	N
DALLAS-FORT WORTH METROPLEX	48	121	0216.26	19124	DALLAS-FT WORTH-ARLINGTON	UPPER	N
DALLAS-FORT WORTH METROPLEX	48	121	0216.27	19124	DALLAS-FT WORTH-ARLINGTON	UPPER	N
DALLAS-FORT WORTH METROPLEX	48	121	0216.28	19124	DALLAS-FT WORTH-ARLINGTON	UPPER	Y
DALLAS-FORT WORTH METROPLEX	48	121	0216.29	19124	DALLAS-FT WORTH-ARLINGTON	UPPER	N
DALLAS-FORT WORTH METROPLEX	48	121	0216.30	19124	DALLAS-FT WORTH-ARLINGTON	MIDDLE	Y
DALLAS-FORT WORTH METROPLEX	48	121	0216.31	19124	DALLAS-FT WORTH-ARLINGTON	UPPER	N
DALLAS-FORT WORTH METROPLEX	48	121	0216.32	19124	DALLAS-FT WORTH-ARLINGTON	UPPER	N
DALLAS-FORT WORTH METROPLEX	48	121	0216.33	19124	DALLAS-FT WORTH-ARLINGTON	UPPER	N
DALLAS-FORT WORTH METROPLEX	48	121	0216.34	19124	DALLAS-FT WORTH-ARLINGTON	LOW	Y
DALLAS-FORT WORTH METROPLEX	48	121	0216.35	19124	DALLAS-FT WORTH-ARLINGTON	MODERATE	Y
DALLAS-FORT WORTH METROPLEX	48	121	0216.36	19124	DALLAS-FT WORTH-ARLINGTON	MIDDLE	Y
DALLAS-FORT WORTH METROPLEX	48	121	0216.37	19124	DALLAS-FT WORTH-ARLINGTON	MODERATE	Y
DALLAS-FORT WORTH METROPLEX	48	121	0216.38	19124	DALLAS-FT WORTH-ARLINGTON	MIDDLE	Y
DALLAS-FORT WORTH METROPLEX	48	121	0217.15	19124	DALLAS-FT WORTH-ARLINGTON	UPPER	N
DALLAS-FORT WORTH METROPLEX	48	121	0217.16	19124	DALLAS-FT WORTH-ARLINGTON	MIDDLE	N
DALLAS-FORT WORTH METROPLEX	48	121	0217.17	19124	DALLAS-FT WORTH-ARLINGTON	MIDDLE	N
DALLAS-FORT WORTH METROPLEX	48	121	0217.18	19124	DALLAS-FT WORTH-ARLINGTON	UPPER	N
DALLAS-FORT WORTH METROPLEX	48	121	0217.19	19124	DALLAS-FT WORTH-ARLINGTON	UPPER	N
DALLAS-FORT WORTH METROPLEX	48	121	0217.20	19124	DALLAS-FT WORTH-ARLINGTON	UPPER	N
DALLAS-FORT WORTH METROPLEX	48	121	0217.21	19124	DALLAS-FT WORTH-ARLINGTON	UPPER	N
DALLAS-FORT WORTH METROPLEX	48	121	0217.22	19124	DALLAS-FT WORTH-ARLINGTON	UPPER	N
DALLAS-FORT WORTH METROPLEX	48	121	0217.23	19124	DALLAS-FT WORTH-ARLINGTON	MIDDLE	Y
DALLAS-FORT WORTH METROPLEX	48	121	0217.24	19124	DALLAS-FT WORTH-ARLINGTON	UPPER	N
DALLAS-FORT WORTH METROPLEX	48	121	0217.25	19124	DALLAS-FT WORTH-ARLINGTON	UPPER	N
DALLAS-FORT WORTH METROPLEX	48	121	0217.26	19124	DALLAS-FT WORTH-ARLINGTON	UPPER	N
DALLAS-FORT WORTH METROPLEX	48	121	0217.27	19124	DALLAS-FT WORTH-ARLINGTON	UPPER	N
DALLAS-FORT WORTH METROPLEX	48	121	0217.28	19124	DALLAS-FT WORTH-ARLINGTON	MIDDLE	Y
DALLAS-FORT WORTH METROPLEX	48	121	0217.29	19124	DALLAS-FT WORTH-ARLINGTON	UPPER	N
DALLAS-FORT WORTH METROPLEX	48	121	0217.30	19124	DALLAS-FT WORTH-ARLINGTON	UPPER	N
DALLAS-FORT WORTH METROPLEX	48	121	0217.31	19124	DALLAS-FT WORTH-ARLINGTON	UPPER	N
DALLAS-FORT WORTH METROPLEX	48	121	0217.32	19124	DALLAS-FT WORTH-ARLINGTON	MODERATE	Y
DALLAS-FORT WORTH METROPLEX	48	121	0217.33	19124	DALLAS-FT WORTH-ARLINGTON	MIDDLE	Y
DALLAS-FORT WORTH METROPLEX	48	121	0217.34	19124	DALLAS-FT WORTH-ARLINGTON	MODERATE	Y
DALLAS-FORT WORTH METROPLEX	48	121	0217.35	19124	DALLAS-FT WORTH-ARLINGTON	MIDDLE	Y
DALLAS-FORT WORTH METROPLEX	48	121	0217.36	19124	DALLAS-FT WORTH-ARLINGTON	MIDDLE	Y
DALLAS-FORT WORTH METROPLEX	48	121	0217.37	19124	DALLAS-FT WORTH-ARLINGTON	MIDDLE	N
DALLAS-FORT WORTH METROPLEX	48	121	0217.38	19124	DALLAS-FT WORTH-ARLINGTON	MIDDLE	Y
DALLAS-FORT WORTH METROPLEX	48	121	0217.39	19124	DALLAS-FT WORTH-ARLINGTON	LOW	Y
DALLAS-FORT WORTH METROPLEX	48	121	0217.40	19124	DALLAS-FT WORTH-ARLINGTON	MIDDLE	N
DALLAS-FORT WORTH METROPLEX	48	121	0217.41	19124	DALLAS-FT WORTH-ARLINGTON	MIDDLE	N
DALLAS-FORT WORTH METROPLEX	48	121	0217.42	19124	DALLAS-FT WORTH-ARLINGTON	MIDDLE	N
DALLAS-FORT WORTH METROPLEX	48	121	0217.43	19124	DALLAS-FT WORTH-ARLINGTON	MODERATE	Y
DALLAS-FORT WORTH METROPLEX	48	121	0217.44	19124	DALLAS-FT WORTH-ARLINGTON	LOW	Y
DALLAS-FORT WORTH METROPLEX	48	121	0217.45	19124	DALLAS-FT WORTH-ARLINGTON	MIDDLE	Y

*MINORITY: "Y" =50% OR GREATER

COMERICA BANK
CENSUS TRACT LISTINGS
TEXAS
CRA ASSESSMENT AREA

ASSESSMENT AREA	STATE	COUNTY	CENSUS TRACT	MSA/MD	MSA NAME	TRACT INCOME LEVEL	*MINORITY
DALLAS-FORT WORTH METROPLEX	48	121	0217.46	19124	DALLAS-FT WORTH-ARLINGTON	UPPER	N
DALLAS-FORT WORTH METROPLEX	48	121	0217.47	19124	DALLAS-FT WORTH-ARLINGTON	UPPER	N
DALLAS-FORT WORTH METROPLEX	48	121	0217.48	19124	DALLAS-FT WORTH-ARLINGTON	UPPER	N
DALLAS-FORT WORTH METROPLEX	48	121	0217.49	19124	DALLAS-FT WORTH-ARLINGTON	UPPER	N
DALLAS-FORT WORTH METROPLEX	48	121	0217.50	19124	DALLAS-FT WORTH-ARLINGTON	UPPER	N
DALLAS-FORT WORTH METROPLEX	48	121	0217.51	19124	DALLAS-FT WORTH-ARLINGTON	UPPER	N
DALLAS-FORT WORTH METROPLEX	48	121	0217.52	19124	DALLAS-FT WORTH-ARLINGTON	UPPER	N
DALLAS-FORT WORTH METROPLEX	48	121	0217.53	19124	DALLAS-FT WORTH-ARLINGTON	UPPER	N
DALLAS-FORT WORTH METROPLEX	48	121	0218.00	19124	DALLAS-FT WORTH-ARLINGTON	UPPER	N
DALLAS-FORT WORTH METROPLEX	48	121	0219.00	19124	DALLAS-FT WORTH-ARLINGTON	UPPER	N
DALLAS-FORT WORTH METROPLEX	48	139	0601.01	19124	DALLAS-FT WORTH-ARLINGTON	MIDDLE	Y
DALLAS-FORT WORTH METROPLEX	48	139	0601.02	19124	DALLAS-FT WORTH-ARLINGTON	MIDDLE	N
DALLAS-FORT WORTH METROPLEX	48	139	0602.04	19124	DALLAS-FT WORTH-ARLINGTON	UPPER	N
DALLAS-FORT WORTH METROPLEX	48	139	0602.06	19124	DALLAS-FT WORTH-ARLINGTON	MIDDLE	N
DALLAS-FORT WORTH METROPLEX	48	139	0602.07	19124	DALLAS-FT WORTH-ARLINGTON	MIDDLE	N
DALLAS-FORT WORTH METROPLEX	48	139	0602.08	19124	DALLAS-FT WORTH-ARLINGTON	UPPER	N
DALLAS-FORT WORTH METROPLEX	48	139	0602.09	19124	DALLAS-FT WORTH-ARLINGTON	UPPER	N
DALLAS-FORT WORTH METROPLEX	48	139	0602.10	19124	DALLAS-FT WORTH-ARLINGTON	UPPER	N
DALLAS-FORT WORTH METROPLEX	48	139	0602.11	19124	DALLAS-FT WORTH-ARLINGTON	UPPER	N
DALLAS-FORT WORTH METROPLEX	48	139	0602.12	19124	DALLAS-FT WORTH-ARLINGTON	MIDDLE	N
DALLAS-FORT WORTH METROPLEX	48	139	0602.13	19124	DALLAS-FT WORTH-ARLINGTON	MIDDLE	N
DALLAS-FORT WORTH METROPLEX	48	139	0602.14	19124	DALLAS-FT WORTH-ARLINGTON	UPPER	N
DALLAS-FORT WORTH METROPLEX	48	139	0603.00	19124	DALLAS-FT WORTH-ARLINGTON	MIDDLE	N
DALLAS-FORT WORTH METROPLEX	48	139	0604.00	19124	DALLAS-FT WORTH-ARLINGTON	MODERATE	Y
DALLAS-FORT WORTH METROPLEX	48	139	0605.00	19124	DALLAS-FT WORTH-ARLINGTON	LOW	N
DALLAS-FORT WORTH METROPLEX	48	139	0606.00	19124	DALLAS-FT WORTH-ARLINGTON	MIDDLE	N
DALLAS-FORT WORTH METROPLEX	48	139	0607.01	19124	DALLAS-FT WORTH-ARLINGTON	MIDDLE	N
DALLAS-FORT WORTH METROPLEX	48	139	0607.02	19124	DALLAS-FT WORTH-ARLINGTON	MIDDLE	N
DALLAS-FORT WORTH METROPLEX	48	139	0607.03	19124	DALLAS-FT WORTH-ARLINGTON	MIDDLE	N
DALLAS-FORT WORTH METROPLEX	48	139	0608.01	19124	DALLAS-FT WORTH-ARLINGTON	UPPER	N
DALLAS-FORT WORTH METROPLEX	48	139	0608.02	19124	DALLAS-FT WORTH-ARLINGTON	UPPER	N
DALLAS-FORT WORTH METROPLEX	48	139	0608.03	19124	DALLAS-FT WORTH-ARLINGTON	MIDDLE	N
DALLAS-FORT WORTH METROPLEX	48	139	0609.00	19124	DALLAS-FT WORTH-ARLINGTON	MIDDLE	N
DALLAS-FORT WORTH METROPLEX	48	139	0610.00	19124	DALLAS-FT WORTH-ARLINGTON	MODERATE	N
DALLAS-FORT WORTH METROPLEX	48	139	0611.00	19124	DALLAS-FT WORTH-ARLINGTON	MIDDLE	N
DALLAS-FORT WORTH METROPLEX	48	139	0612.00	19124	DALLAS-FT WORTH-ARLINGTON	MODERATE	N
DALLAS-FORT WORTH METROPLEX	48	139	0613.00	19124	DALLAS-FT WORTH-ARLINGTON	MIDDLE	N
DALLAS-FORT WORTH METROPLEX	48	139	0614.00	19124	DALLAS-FT WORTH-ARLINGTON	MIDDLE	N
DALLAS-FORT WORTH METROPLEX	48	139	0615.00	19124	DALLAS-FT WORTH-ARLINGTON	LOW	Y
DALLAS-FORT WORTH METROPLEX	48	139	0616.00	19124	DALLAS-FT WORTH-ARLINGTON	LOW	Y
DALLAS-FORT WORTH METROPLEX	48	139	0617.00	19124	DALLAS-FT WORTH-ARLINGTON	MIDDLE	N
DALLAS-FORT WORTH METROPLEX	48	397	0401.01	19124	DALLAS-FT WORTH-ARLINGTON	UPPER	N
DALLAS-FORT WORTH METROPLEX	48	397	0401.02	19124	DALLAS-FT WORTH-ARLINGTON	UPPER	N
DALLAS-FORT WORTH METROPLEX	48	397	0402.00	19124	DALLAS-FT WORTH-ARLINGTON	UPPER	N
DALLAS-FORT WORTH METROPLEX	48	397	0403.01	19124	DALLAS-FT WORTH-ARLINGTON	MIDDLE	N

*MINORITY: "Y" =50% OR GREATER

COMERICA BANK
CENSUS TRACT LISTINGS
TEXAS
CRA ASSESSMENT AREA

ASSESSMENT AREA	STATE	COUNTY	CENSUS TRACT	MSA/MD	MSA NAME	TRACT INCOME LEVEL	*MINORITY
DALLAS-FORT WORTH METROPLEX	48	397	0403.02	19124	DALLAS-FT WORTH-ARLINGTON	MIDDLE	N
DALLAS-FORT WORTH METROPLEX	48	397	0404.01	19124	DALLAS-FT WORTH-ARLINGTON	MIDDLE	N
DALLAS-FORT WORTH METROPLEX	48	397	0404.02	19124	DALLAS-FT WORTH-ARLINGTON	MIDDLE	N
DALLAS-FORT WORTH METROPLEX	48	397	0405.03	19124	DALLAS-FT WORTH-ARLINGTON	MIDDLE	Y
DALLAS-FORT WORTH METROPLEX	48	397	0405.04	19124	DALLAS-FT WORTH-ARLINGTON	UPPER	N
DALLAS-FORT WORTH METROPLEX	48	397	0405.05	19124	DALLAS-FT WORTH-ARLINGTON	UPPER	N
DALLAS-FORT WORTH METROPLEX	48	397	0405.06	19124	DALLAS-FT WORTH-ARLINGTON	UPPER	N
DALLAS-FORT WORTH METROPLEX	48	439	1001.01	23104	DALLAS-FT WORTH-ARLINGTON	MODERATE	Y
DALLAS-FORT WORTH METROPLEX	48	439	1001.02	23104	DALLAS-FT WORTH-ARLINGTON	MODERATE	Y
DALLAS-FORT WORTH METROPLEX	48	439	1002.01	23104	DALLAS-FT WORTH-ARLINGTON	LOW	Y
DALLAS-FORT WORTH METROPLEX	48	439	1002.02	23104	DALLAS-FT WORTH-ARLINGTON	MODERATE	Y
DALLAS-FORT WORTH METROPLEX	48	439	1003.00	23104	DALLAS-FT WORTH-ARLINGTON	LOW	Y
DALLAS-FORT WORTH METROPLEX	48	439	1004.00	23104	DALLAS-FT WORTH-ARLINGTON	LOW	Y
DALLAS-FORT WORTH METROPLEX	48	439	1005.01	23104	DALLAS-FT WORTH-ARLINGTON	MODERATE	Y
DALLAS-FORT WORTH METROPLEX	48	439	1005.02	23104	DALLAS-FT WORTH-ARLINGTON	MODERATE	Y
DALLAS-FORT WORTH METROPLEX	48	439	1006.01	23104	DALLAS-FT WORTH-ARLINGTON	MIDDLE	N
DALLAS-FORT WORTH METROPLEX	48	439	1006.02	23104	DALLAS-FT WORTH-ARLINGTON	MIDDLE	Y
DALLAS-FORT WORTH METROPLEX	48	439	1007.00	23104	DALLAS-FT WORTH-ARLINGTON	LOW	Y
DALLAS-FORT WORTH METROPLEX	48	439	1008.00	23104	DALLAS-FT WORTH-ARLINGTON	MODERATE	Y
DALLAS-FORT WORTH METROPLEX	48	439	1009.00	23104	DALLAS-FT WORTH-ARLINGTON	LOW	Y
DALLAS-FORT WORTH METROPLEX	48	439	1012.01	23104	DALLAS-FT WORTH-ARLINGTON	MODERATE	Y
DALLAS-FORT WORTH METROPLEX	48	439	1012.02	23104	DALLAS-FT WORTH-ARLINGTON	LOW	Y
DALLAS-FORT WORTH METROPLEX	48	439	1013.01	23104	DALLAS-FT WORTH-ARLINGTON	MIDDLE	Y
DALLAS-FORT WORTH METROPLEX	48	439	1013.02	23104	DALLAS-FT WORTH-ARLINGTON	MODERATE	Y
DALLAS-FORT WORTH METROPLEX	48	439	1014.01	23104	DALLAS-FT WORTH-ARLINGTON	MIDDLE	Y
DALLAS-FORT WORTH METROPLEX	48	439	1014.02	23104	DALLAS-FT WORTH-ARLINGTON	LOW	Y
DALLAS-FORT WORTH METROPLEX	48	439	1014.03	23104	DALLAS-FT WORTH-ARLINGTON	LOW	Y
DALLAS-FORT WORTH METROPLEX	48	439	1015.00	23104	DALLAS-FT WORTH-ARLINGTON	MODERATE	Y
DALLAS-FORT WORTH METROPLEX	48	439	1017.00	23104	DALLAS-FT WORTH-ARLINGTON	LOW	Y
DALLAS-FORT WORTH METROPLEX	48	439	1020.00	23104	DALLAS-FT WORTH-ARLINGTON	UPPER	N
DALLAS-FORT WORTH METROPLEX	48	439	1021.00	23104	DALLAS-FT WORTH-ARLINGTON	UPPER	N
DALLAS-FORT WORTH METROPLEX	48	439	1022.01	23104	DALLAS-FT WORTH-ARLINGTON	MIDDLE	N
DALLAS-FORT WORTH METROPLEX	48	439	1022.02	23104	DALLAS-FT WORTH-ARLINGTON	UPPER	N
DALLAS-FORT WORTH METROPLEX	48	439	1023.01	23104	DALLAS-FT WORTH-ARLINGTON	MODERATE	Y
DALLAS-FORT WORTH METROPLEX	48	439	1023.02	23104	DALLAS-FT WORTH-ARLINGTON	MODERATE	Y
DALLAS-FORT WORTH METROPLEX	48	439	1024.01	23104	DALLAS-FT WORTH-ARLINGTON	MIDDLE	N
DALLAS-FORT WORTH METROPLEX	48	439	1024.02	23104	DALLAS-FT WORTH-ARLINGTON	UPPER	N
DALLAS-FORT WORTH METROPLEX	48	439	1025.00	23104	DALLAS-FT WORTH-ARLINGTON	LOW	Y
DALLAS-FORT WORTH METROPLEX	48	439	1026.01	23104	DALLAS-FT WORTH-ARLINGTON	MODERATE	Y
DALLAS-FORT WORTH METROPLEX	48	439	1026.02	23104	DALLAS-FT WORTH-ARLINGTON	MIDDLE	Y
DALLAS-FORT WORTH METROPLEX	48	439	1027.00	23104	DALLAS-FT WORTH-ARLINGTON	UPPER	N
DALLAS-FORT WORTH METROPLEX	48	439	1028.00	23104	DALLAS-FT WORTH-ARLINGTON	UPPER	N
DALLAS-FORT WORTH METROPLEX	48	439	1035.00	23104	DALLAS-FT WORTH-ARLINGTON	LOW	Y
DALLAS-FORT WORTH METROPLEX	48	439	1036.01	23104	DALLAS-FT WORTH-ARLINGTON	LOW	Y
DALLAS-FORT WORTH METROPLEX	48	439	1036.02	23104	DALLAS-FT WORTH-ARLINGTON	MIDDLE	Y

*MINORITY: "Y" =50% OR GREATER

COMERICA BANK
CENSUS TRACT LISTINGS
TEXAS
CRA ASSESSMENT AREA

ASSESSMENT AREA	STATE	COUNTY	CENSUS TRACT	MSA/MD	MSA NAME	TRACT INCOME LEVEL	*MINORITY
DALLAS-FORT WORTH METROPLEX	48	439	1037.01	23104	DALLAS-FT WORTH-ARLINGTON	LOW	Y
DALLAS-FORT WORTH METROPLEX	48	439	1037.02	23104	DALLAS-FT WORTH-ARLINGTON	LOW	Y
DALLAS-FORT WORTH METROPLEX	48	439	1038.00	23104	DALLAS-FT WORTH-ARLINGTON	LOW	Y
DALLAS-FORT WORTH METROPLEX	48	439	1041.00	23104	DALLAS-FT WORTH-ARLINGTON	UPPER	N
DALLAS-FORT WORTH METROPLEX	48	439	1042.01	23104	DALLAS-FT WORTH-ARLINGTON	UPPER	N
DALLAS-FORT WORTH METROPLEX	48	439	1042.02	23104	DALLAS-FT WORTH-ARLINGTON	UPPER	N
DALLAS-FORT WORTH METROPLEX	48	439	1043.00	23104	DALLAS-FT WORTH-ARLINGTON	UPPER	N
DALLAS-FORT WORTH METROPLEX	48	439	1044.00	23104	DALLAS-FT WORTH-ARLINGTON	MIDDLE	Y
DALLAS-FORT WORTH METROPLEX	48	439	1045.02	23104	DALLAS-FT WORTH-ARLINGTON	LOW	Y
DALLAS-FORT WORTH METROPLEX	48	439	1045.03	23104	DALLAS-FT WORTH-ARLINGTON	MODERATE	Y
DALLAS-FORT WORTH METROPLEX	48	439	1045.04	23104	DALLAS-FT WORTH-ARLINGTON	LOW	Y
DALLAS-FORT WORTH METROPLEX	48	439	1045.05	23104	DALLAS-FT WORTH-ARLINGTON	LOW	Y
DALLAS-FORT WORTH METROPLEX	48	439	1046.01	23104	DALLAS-FT WORTH-ARLINGTON	MODERATE	Y
DALLAS-FORT WORTH METROPLEX	48	439	1046.02	23104	DALLAS-FT WORTH-ARLINGTON	LOW	Y
DALLAS-FORT WORTH METROPLEX	48	439	1046.03	23104	DALLAS-FT WORTH-ARLINGTON	MODERATE	Y
DALLAS-FORT WORTH METROPLEX	48	439	1046.04	23104	DALLAS-FT WORTH-ARLINGTON	LOW	Y
DALLAS-FORT WORTH METROPLEX	48	439	1046.05	23104	DALLAS-FT WORTH-ARLINGTON	MODERATE	Y
DALLAS-FORT WORTH METROPLEX	48	439	1047.01	23104	DALLAS-FT WORTH-ARLINGTON	LOW	Y
DALLAS-FORT WORTH METROPLEX	48	439	1047.02	23104	DALLAS-FT WORTH-ARLINGTON	LOW	Y
DALLAS-FORT WORTH METROPLEX	48	439	1048.02	23104	DALLAS-FT WORTH-ARLINGTON	MODERATE	Y
DALLAS-FORT WORTH METROPLEX	48	439	1048.03	23104	DALLAS-FT WORTH-ARLINGTON	MODERATE	Y
DALLAS-FORT WORTH METROPLEX	48	439	1048.04	23104	DALLAS-FT WORTH-ARLINGTON	LOW	Y
DALLAS-FORT WORTH METROPLEX	48	439	1049.00	23104	DALLAS-FT WORTH-ARLINGTON	MODERATE	Y
DALLAS-FORT WORTH METROPLEX	48	439	1050.01	23104	DALLAS-FT WORTH-ARLINGTON	LOW	Y
DALLAS-FORT WORTH METROPLEX	48	439	1050.06	23104	DALLAS-FT WORTH-ARLINGTON	MODERATE	Y
DALLAS-FORT WORTH METROPLEX	48	439	1050.07	23104	DALLAS-FT WORTH-ARLINGTON	MIDDLE	N
DALLAS-FORT WORTH METROPLEX	48	439	1050.08	23104	DALLAS-FT WORTH-ARLINGTON	MIDDLE	Y
DALLAS-FORT WORTH METROPLEX	48	439	1052.01	23104	DALLAS-FT WORTH-ARLINGTON	LOW	Y
DALLAS-FORT WORTH METROPLEX	48	439	1052.03	23104	DALLAS-FT WORTH-ARLINGTON	MODERATE	N
DALLAS-FORT WORTH METROPLEX	48	439	1052.04	23104	DALLAS-FT WORTH-ARLINGTON	LOW	Y
DALLAS-FORT WORTH METROPLEX	48	439	1052.05	23104	DALLAS-FT WORTH-ARLINGTON	LOW	Y
DALLAS-FORT WORTH METROPLEX	48	439	1054.03	23104	DALLAS-FT WORTH-ARLINGTON	UPPER	N
DALLAS-FORT WORTH METROPLEX	48	439	1054.04	23104	DALLAS-FT WORTH-ARLINGTON	UPPER	N
DALLAS-FORT WORTH METROPLEX	48	439	1054.05	23104	DALLAS-FT WORTH-ARLINGTON	UPPER	N
DALLAS-FORT WORTH METROPLEX	48	439	1054.06	23104	DALLAS-FT WORTH-ARLINGTON	UPPER	N
DALLAS-FORT WORTH METROPLEX	48	439	1055.02	23104	DALLAS-FT WORTH-ARLINGTON	MIDDLE	N
DALLAS-FORT WORTH METROPLEX	48	439	1055.03	23104	DALLAS-FT WORTH-ARLINGTON	MIDDLE	N
DALLAS-FORT WORTH METROPLEX	48	439	1055.05	23104	DALLAS-FT WORTH-ARLINGTON	MIDDLE	N
DALLAS-FORT WORTH METROPLEX	48	439	1055.07	23104	DALLAS-FT WORTH-ARLINGTON	UPPER	N
DALLAS-FORT WORTH METROPLEX	48	439	1055.08	23104	DALLAS-FT WORTH-ARLINGTON	MIDDLE	N
DALLAS-FORT WORTH METROPLEX	48	439	1055.10	23104	DALLAS-FT WORTH-ARLINGTON	MIDDLE	Y
DALLAS-FORT WORTH METROPLEX	48	439	1055.11	23104	DALLAS-FT WORTH-ARLINGTON	MODERATE	Y
DALLAS-FORT WORTH METROPLEX	48	439	1055.12	23104	DALLAS-FT WORTH-ARLINGTON	MIDDLE	N
DALLAS-FORT WORTH METROPLEX	48	439	1055.13	23104	DALLAS-FT WORTH-ARLINGTON	LOW	Y
DALLAS-FORT WORTH METROPLEX	48	439	1055.14	23104	DALLAS-FT WORTH-ARLINGTON	MODERATE	Y

*MINORITY: "Y" =50% OR GREATER

COMERICA BANK
CENSUS TRACT LISTINGS
TEXAS
CRA ASSESSMENT AREA

ASSESSMENT AREA	STATE	COUNTY	CENSUS TRACT	MSA/MD	MSA NAME	TRACT INCOME LEVEL	*MINORITY
DALLAS-FORT WORTH METROPLEX	48	439	1056.00	23104	DALLAS-FT WORTH-ARLINGTON	MIDDLE	Y
DALLAS-FORT WORTH METROPLEX	48	439	1057.01	23104	DALLAS-FT WORTH-ARLINGTON	MIDDLE	Y
DALLAS-FORT WORTH METROPLEX	48	439	1057.03	23104	DALLAS-FT WORTH-ARLINGTON	MIDDLE	Y
DALLAS-FORT WORTH METROPLEX	48	439	1057.04	23104	DALLAS-FT WORTH-ARLINGTON	MODERATE	Y
DALLAS-FORT WORTH METROPLEX	48	439	1058.00	23104	DALLAS-FT WORTH-ARLINGTON	MODERATE	Y
DALLAS-FORT WORTH METROPLEX	48	439	1059.01	23104	DALLAS-FT WORTH-ARLINGTON	LOW	Y
DALLAS-FORT WORTH METROPLEX	48	439	1059.02	23104	DALLAS-FT WORTH-ARLINGTON	LOW	Y
DALLAS-FORT WORTH METROPLEX	48	439	1060.01	23104	DALLAS-FT WORTH-ARLINGTON	MODERATE	Y
DALLAS-FORT WORTH METROPLEX	48	439	1060.02	23104	DALLAS-FT WORTH-ARLINGTON	MODERATE	Y
DALLAS-FORT WORTH METROPLEX	48	439	1060.04	23104	DALLAS-FT WORTH-ARLINGTON	MODERATE	Y
DALLAS-FORT WORTH METROPLEX	48	439	1061.01	23104	DALLAS-FT WORTH-ARLINGTON	MODERATE	Y
DALLAS-FORT WORTH METROPLEX	48	439	1061.02	23104	DALLAS-FT WORTH-ARLINGTON	LOW	Y
DALLAS-FORT WORTH METROPLEX	48	439	1062.01	23104	DALLAS-FT WORTH-ARLINGTON	LOW	Y
DALLAS-FORT WORTH METROPLEX	48	439	1062.02	23104	DALLAS-FT WORTH-ARLINGTON	LOW	Y
DALLAS-FORT WORTH METROPLEX	48	439	1063.00	23104	DALLAS-FT WORTH-ARLINGTON	MODERATE	Y
DALLAS-FORT WORTH METROPLEX	48	439	1064.00	23104	DALLAS-FT WORTH-ARLINGTON	MODERATE	Y
DALLAS-FORT WORTH METROPLEX	48	439	1065.02	23104	DALLAS-FT WORTH-ARLINGTON	MODERATE	Y
DALLAS-FORT WORTH METROPLEX	48	439	1065.03	23104	DALLAS-FT WORTH-ARLINGTON	MODERATE	Y
DALLAS-FORT WORTH METROPLEX	48	439	1065.07	23104	DALLAS-FT WORTH-ARLINGTON	MIDDLE	N
DALLAS-FORT WORTH METROPLEX	48	439	1065.09	23104	DALLAS-FT WORTH-ARLINGTON	MIDDLE	Y
DALLAS-FORT WORTH METROPLEX	48	439	1065.10	23104	DALLAS-FT WORTH-ARLINGTON	MIDDLE	Y
DALLAS-FORT WORTH METROPLEX	48	439	1065.11	23104	DALLAS-FT WORTH-ARLINGTON	MODERATE	Y
DALLAS-FORT WORTH METROPLEX	48	439	1065.12	23104	DALLAS-FT WORTH-ARLINGTON	MIDDLE	Y
DALLAS-FORT WORTH METROPLEX	48	439	1065.13	23104	DALLAS-FT WORTH-ARLINGTON	MODERATE	Y
DALLAS-FORT WORTH METROPLEX	48	439	1065.14	23104	DALLAS-FT WORTH-ARLINGTON	MODERATE	Y
DALLAS-FORT WORTH METROPLEX	48	439	1065.15	23104	DALLAS-FT WORTH-ARLINGTON	MODERATE	Y
DALLAS-FORT WORTH METROPLEX	48	439	1065.16	23104	DALLAS-FT WORTH-ARLINGTON	LOW	Y
DALLAS-FORT WORTH METROPLEX	48	439	1065.17	23104	DALLAS-FT WORTH-ARLINGTON	MODERATE	Y
DALLAS-FORT WORTH METROPLEX	48	439	1065.18	23104	DALLAS-FT WORTH-ARLINGTON	MIDDLE	Y
DALLAS-FORT WORTH METROPLEX	48	439	1066.00	23104	DALLAS-FT WORTH-ARLINGTON	LOW	N
DALLAS-FORT WORTH METROPLEX	48	439	1067.00	23104	DALLAS-FT WORTH-ARLINGTON	MODERATE	N
DALLAS-FORT WORTH METROPLEX	48	439	1101.01	23104	DALLAS-FT WORTH-ARLINGTON	MODERATE	Y
DALLAS-FORT WORTH METROPLEX	48	439	1101.02	23104	DALLAS-FT WORTH-ARLINGTON	MODERATE	Y
DALLAS-FORT WORTH METROPLEX	48	439	1102.02	23104	DALLAS-FT WORTH-ARLINGTON	MIDDLE	Y
DALLAS-FORT WORTH METROPLEX	48	439	1102.03	23104	DALLAS-FT WORTH-ARLINGTON	MIDDLE	Y
DALLAS-FORT WORTH METROPLEX	48	439	1102.04	23104	DALLAS-FT WORTH-ARLINGTON	MIDDLE	Y
DALLAS-FORT WORTH METROPLEX	48	439	1103.01	23104	DALLAS-FT WORTH-ARLINGTON	LOW	Y
DALLAS-FORT WORTH METROPLEX	48	439	1103.02	23104	DALLAS-FT WORTH-ARLINGTON	MODERATE	Y
DALLAS-FORT WORTH METROPLEX	48	439	1104.01	23104	DALLAS-FT WORTH-ARLINGTON	MODERATE	N
DALLAS-FORT WORTH METROPLEX	48	439	1104.02	23104	DALLAS-FT WORTH-ARLINGTON	MODERATE	Y
DALLAS-FORT WORTH METROPLEX	48	439	1105.00	23104	DALLAS-FT WORTH-ARLINGTON	MODERATE	Y
DALLAS-FORT WORTH METROPLEX	48	439	1106.00	23104	DALLAS-FT WORTH-ARLINGTON	MIDDLE	N
DALLAS-FORT WORTH METROPLEX	48	439	1107.01	23104	DALLAS-FT WORTH-ARLINGTON	MODERATE	N
DALLAS-FORT WORTH METROPLEX	48	439	1107.03	23104	DALLAS-FT WORTH-ARLINGTON	MIDDLE	N
DALLAS-FORT WORTH METROPLEX	48	439	1107.04	23104	DALLAS-FT WORTH-ARLINGTON	MODERATE	N

*MINORITY: "Y" =50% OR GREATER

COMERICA BANK
CENSUS TRACT LISTINGS
TEXAS
CRA ASSESSMENT AREA

ASSESSMENT AREA	STATE	COUNTY	CENSUS TRACT	MSA/MD	MSA NAME	TRACT INCOME LEVEL	*MINORITY
DALLAS-FORT WORTH METROPLEX	48	439	1108.05	23104	DALLAS-FT WORTH-ARLINGTON	MIDDLE	N
DALLAS-FORT WORTH METROPLEX	48	439	1108.06	23104	DALLAS-FT WORTH-ARLINGTON	MIDDLE	N
DALLAS-FORT WORTH METROPLEX	48	439	1108.07	23104	DALLAS-FT WORTH-ARLINGTON	MIDDLE	N
DALLAS-FORT WORTH METROPLEX	48	439	1108.08	23104	DALLAS-FT WORTH-ARLINGTON	UPPER	N
DALLAS-FORT WORTH METROPLEX	48	439	1108.09	23104	DALLAS-FT WORTH-ARLINGTON	UPPER	N
DALLAS-FORT WORTH METROPLEX	48	439	1109.01	23104	DALLAS-FT WORTH-ARLINGTON	UPPER	N
DALLAS-FORT WORTH METROPLEX	48	439	1109.03	23104	DALLAS-FT WORTH-ARLINGTON	MIDDLE	N
DALLAS-FORT WORTH METROPLEX	48	439	1109.05	23104	DALLAS-FT WORTH-ARLINGTON	MIDDLE	N
DALLAS-FORT WORTH METROPLEX	48	439	1109.06	23104	DALLAS-FT WORTH-ARLINGTON	MIDDLE	N
DALLAS-FORT WORTH METROPLEX	48	439	1109.07	23104	DALLAS-FT WORTH-ARLINGTON	UPPER	N
DALLAS-FORT WORTH METROPLEX	48	439	1110.03	23104	DALLAS-FT WORTH-ARLINGTON	MIDDLE	Y
DALLAS-FORT WORTH METROPLEX	48	439	1110.05	23104	DALLAS-FT WORTH-ARLINGTON	MODERATE	Y
DALLAS-FORT WORTH METROPLEX	48	439	1110.08	23104	DALLAS-FT WORTH-ARLINGTON	MIDDLE	N
DALLAS-FORT WORTH METROPLEX	48	439	1110.10	23104	DALLAS-FT WORTH-ARLINGTON	UPPER	N
DALLAS-FORT WORTH METROPLEX	48	439	1110.11	23104	DALLAS-FT WORTH-ARLINGTON	MIDDLE	Y
DALLAS-FORT WORTH METROPLEX	48	439	1110.12	23104	DALLAS-FT WORTH-ARLINGTON	MIDDLE	Y
DALLAS-FORT WORTH METROPLEX	48	439	1110.13	23104	DALLAS-FT WORTH-ARLINGTON	MIDDLE	Y
DALLAS-FORT WORTH METROPLEX	48	439	1110.15	23104	DALLAS-FT WORTH-ARLINGTON	MIDDLE	N
DALLAS-FORT WORTH METROPLEX	48	439	1110.16	23104	DALLAS-FT WORTH-ARLINGTON	UPPER	N
DALLAS-FORT WORTH METROPLEX	48	439	1110.17	23104	DALLAS-FT WORTH-ARLINGTON	UPPER	N
DALLAS-FORT WORTH METROPLEX	48	439	1110.18	23104	DALLAS-FT WORTH-ARLINGTON	UPPER	N
DALLAS-FORT WORTH METROPLEX	48	439	1111.02	23104	DALLAS-FT WORTH-ARLINGTON	MODERATE	Y
DALLAS-FORT WORTH METROPLEX	48	439	1111.03	23104	DALLAS-FT WORTH-ARLINGTON	MODERATE	Y
DALLAS-FORT WORTH METROPLEX	48	439	1111.04	23104	DALLAS-FT WORTH-ARLINGTON	MIDDLE	Y
DALLAS-FORT WORTH METROPLEX	48	439	1112.02	23104	DALLAS-FT WORTH-ARLINGTON	MODERATE	Y
DALLAS-FORT WORTH METROPLEX	48	439	1112.03	23104	DALLAS-FT WORTH-ARLINGTON	MIDDLE	N
DALLAS-FORT WORTH METROPLEX	48	439	1112.04	23104	DALLAS-FT WORTH-ARLINGTON	MIDDLE	N
DALLAS-FORT WORTH METROPLEX	48	439	1113.01	23104	DALLAS-FT WORTH-ARLINGTON	UPPER	N
DALLAS-FORT WORTH METROPLEX	48	439	1113.04	23104	DALLAS-FT WORTH-ARLINGTON	UPPER	N
DALLAS-FORT WORTH METROPLEX	48	439	1113.06	23104	DALLAS-FT WORTH-ARLINGTON	MIDDLE	N
DALLAS-FORT WORTH METROPLEX	48	439	1113.07	23104	DALLAS-FT WORTH-ARLINGTON	MODERATE	N
DALLAS-FORT WORTH METROPLEX	48	439	1113.08	23104	DALLAS-FT WORTH-ARLINGTON	UPPER	N
DALLAS-FORT WORTH METROPLEX	48	439	1113.09	23104	DALLAS-FT WORTH-ARLINGTON	MIDDLE	N
DALLAS-FORT WORTH METROPLEX	48	439	1113.10	23104	DALLAS-FT WORTH-ARLINGTON	UPPER	Y
DALLAS-FORT WORTH METROPLEX	48	439	1113.11	23104	DALLAS-FT WORTH-ARLINGTON	UPPER	N
DALLAS-FORT WORTH METROPLEX	48	439	1113.12	23104	DALLAS-FT WORTH-ARLINGTON	UPPER	N
DALLAS-FORT WORTH METROPLEX	48	439	1113.13	23104	DALLAS-FT WORTH-ARLINGTON	UPPER	N
DALLAS-FORT WORTH METROPLEX	48	439	1113.14	23104	DALLAS-FT WORTH-ARLINGTON	UPPER	N
DALLAS-FORT WORTH METROPLEX	48	439	1114.02	23104	DALLAS-FT WORTH-ARLINGTON	MIDDLE	N
DALLAS-FORT WORTH METROPLEX	48	439	1114.04	23104	DALLAS-FT WORTH-ARLINGTON	MIDDLE	N
DALLAS-FORT WORTH METROPLEX	48	439	1114.05	23104	DALLAS-FT WORTH-ARLINGTON	MODERATE	N
DALLAS-FORT WORTH METROPLEX	48	439	1114.06	23104	DALLAS-FT WORTH-ARLINGTON	UPPER	N
DALLAS-FORT WORTH METROPLEX	48	439	1114.07	23104	DALLAS-FT WORTH-ARLINGTON	UPPER	N
DALLAS-FORT WORTH METROPLEX	48	439	1114.08	23104	DALLAS-FT WORTH-ARLINGTON	MIDDLE	N
DALLAS-FORT WORTH METROPLEX	48	439	1114.09	23104	DALLAS-FT WORTH-ARLINGTON	UPPER	N

*MINORITY: "Y" =50% OR GREATER

COMERICA BANK
CENSUS TRACT LISTINGS
TEXAS
CRA ASSESSMENT AREA

ASSESSMENT AREA	STATE	COUNTY	CENSUS TRACT	MSA/MD	MSA NAME	TRACT INCOME LEVEL	*MINORITY
DALLAS-FORT WORTH METROPLEX	48	439	1115.05	23104	DALLAS-FT WORTH-ARLINGTON	MODERATE	N
DALLAS-FORT WORTH METROPLEX	48	439	1115.06	23104	DALLAS-FT WORTH-ARLINGTON	MIDDLE	N
DALLAS-FORT WORTH METROPLEX	48	439	1115.13	23104	DALLAS-FT WORTH-ARLINGTON	MIDDLE	Y
DALLAS-FORT WORTH METROPLEX	48	439	1115.14	23104	DALLAS-FT WORTH-ARLINGTON	MIDDLE	Y
DALLAS-FORT WORTH METROPLEX	48	439	1115.16	23104	DALLAS-FT WORTH-ARLINGTON	MIDDLE	Y
DALLAS-FORT WORTH METROPLEX	48	439	1115.21	23104	DALLAS-FT WORTH-ARLINGTON	MODERATE	Y
DALLAS-FORT WORTH METROPLEX	48	439	1115.22	23104	DALLAS-FT WORTH-ARLINGTON	MODERATE	Y
DALLAS-FORT WORTH METROPLEX	48	439	1115.23	23104	DALLAS-FT WORTH-ARLINGTON	MODERATE	Y
DALLAS-FORT WORTH METROPLEX	48	439	1115.24	23104	DALLAS-FT WORTH-ARLINGTON	MODERATE	Y
DALLAS-FORT WORTH METROPLEX	48	439	1115.25	23104	DALLAS-FT WORTH-ARLINGTON	MODERATE	Y
DALLAS-FORT WORTH METROPLEX	48	439	1115.26	23104	DALLAS-FT WORTH-ARLINGTON	MODERATE	N
DALLAS-FORT WORTH METROPLEX	48	439	1115.29	23104	DALLAS-FT WORTH-ARLINGTON	UPPER	N
DALLAS-FORT WORTH METROPLEX	48	439	1115.30	23104	DALLAS-FT WORTH-ARLINGTON	UPPER	N
DALLAS-FORT WORTH METROPLEX	48	439	1115.31	23104	DALLAS-FT WORTH-ARLINGTON	UPPER	N
DALLAS-FORT WORTH METROPLEX	48	439	1115.32	23104	DALLAS-FT WORTH-ARLINGTON	UPPER	N
DALLAS-FORT WORTH METROPLEX	48	439	1115.33	23104	DALLAS-FT WORTH-ARLINGTON	UPPER	N
DALLAS-FORT WORTH METROPLEX	48	439	1115.34	23104	DALLAS-FT WORTH-ARLINGTON	UPPER	N
DALLAS-FORT WORTH METROPLEX	48	439	1115.36	23104	DALLAS-FT WORTH-ARLINGTON	MIDDLE	Y
DALLAS-FORT WORTH METROPLEX	48	439	1115.37	23104	DALLAS-FT WORTH-ARLINGTON	MIDDLE	Y
DALLAS-FORT WORTH METROPLEX	48	439	1115.38	23104	DALLAS-FT WORTH-ARLINGTON	MIDDLE	Y
DALLAS-FORT WORTH METROPLEX	48	439	1115.39	23104	DALLAS-FT WORTH-ARLINGTON	UPPER	Y
DALLAS-FORT WORTH METROPLEX	48	439	1115.40	23104	DALLAS-FT WORTH-ARLINGTON	MIDDLE	Y
DALLAS-FORT WORTH METROPLEX	48	439	1115.41	23104	DALLAS-FT WORTH-ARLINGTON	MIDDLE	Y
DALLAS-FORT WORTH METROPLEX	48	439	1115.42	23104	DALLAS-FT WORTH-ARLINGTON	UPPER	Y
DALLAS-FORT WORTH METROPLEX	48	439	1115.43	23104	DALLAS-FT WORTH-ARLINGTON	MODERATE	Y
DALLAS-FORT WORTH METROPLEX	48	439	1115.44	23104	DALLAS-FT WORTH-ARLINGTON	MIDDLE	Y
DALLAS-FORT WORTH METROPLEX	48	439	1115.45	23104	DALLAS-FT WORTH-ARLINGTON	UPPER	N
DALLAS-FORT WORTH METROPLEX	48	439	1115.46	23104	DALLAS-FT WORTH-ARLINGTON	UPPER	N
DALLAS-FORT WORTH METROPLEX	48	439	1115.47	23104	DALLAS-FT WORTH-ARLINGTON	MIDDLE	Y
DALLAS-FORT WORTH METROPLEX	48	439	1115.48	23104	DALLAS-FT WORTH-ARLINGTON	UPPER	Y
DALLAS-FORT WORTH METROPLEX	48	439	1115.49	23104	DALLAS-FT WORTH-ARLINGTON	UPPER	Y
DALLAS-FORT WORTH METROPLEX	48	439	1115.50	23104	DALLAS-FT WORTH-ARLINGTON	MIDDLE	Y
DALLAS-FORT WORTH METROPLEX	48	439	1115.51	23104	DALLAS-FT WORTH-ARLINGTON	UPPER	N
DALLAS-FORT WORTH METROPLEX	48	439	1115.52	23104	DALLAS-FT WORTH-ARLINGTON	MIDDLE	N
DALLAS-FORT WORTH METROPLEX	48	439	1115.53	23104	DALLAS-FT WORTH-ARLINGTON	MIDDLE	N
DALLAS-FORT WORTH METROPLEX	48	439	1130.01	23104	DALLAS-FT WORTH-ARLINGTON	UPPER	N
DALLAS-FORT WORTH METROPLEX	48	439	1130.02	23104	DALLAS-FT WORTH-ARLINGTON	MODERATE	Y
DALLAS-FORT WORTH METROPLEX	48	439	1131.02	23104	DALLAS-FT WORTH-ARLINGTON	MODERATE	N
DALLAS-FORT WORTH METROPLEX	48	439	1131.04	23104	DALLAS-FT WORTH-ARLINGTON	MODERATE	Y
DALLAS-FORT WORTH METROPLEX	48	439	1131.07	23104	DALLAS-FT WORTH-ARLINGTON	UPPER	N
DALLAS-FORT WORTH METROPLEX	48	439	1131.08	23104	DALLAS-FT WORTH-ARLINGTON	UPPER	N
DALLAS-FORT WORTH METROPLEX	48	439	1131.09	23104	DALLAS-FT WORTH-ARLINGTON	UPPER	N
DALLAS-FORT WORTH METROPLEX	48	439	1131.10	23104	DALLAS-FT WORTH-ARLINGTON	MIDDLE	Y
DALLAS-FORT WORTH METROPLEX	48	439	1131.11	23104	DALLAS-FT WORTH-ARLINGTON	LOW	Y
DALLAS-FORT WORTH METROPLEX	48	439	1131.12	23104	DALLAS-FT WORTH-ARLINGTON	MODERATE	Y

*MINORITY: "Y" =50% OR GREATER

COMERICA BANK
CENSUS TRACT LISTINGS
TEXAS
CRA ASSESSMENT AREA

ASSESSMENT AREA	STATE	COUNTY	CENSUS TRACT	MSA/MD	MSA NAME	TRACT INCOME LEVEL	*MINORITY
DALLAS-FORT WORTH METROPLEX	48	439	1131.13	23104	DALLAS-FT WORTH-ARLINGTON	MIDDLE	Y
DALLAS-FORT WORTH METROPLEX	48	439	1131.14	23104	DALLAS-FT WORTH-ARLINGTON	MODERATE	Y
DALLAS-FORT WORTH METROPLEX	48	439	1131.15	23104	DALLAS-FT WORTH-ARLINGTON	MODERATE	Y
DALLAS-FORT WORTH METROPLEX	48	439	1131.16	23104	DALLAS-FT WORTH-ARLINGTON	MODERATE	Y
DALLAS-FORT WORTH METROPLEX	48	439	1132.06	23104	DALLAS-FT WORTH-ARLINGTON	MIDDLE	N
DALLAS-FORT WORTH METROPLEX	48	439	1132.07	23104	DALLAS-FT WORTH-ARLINGTON	UPPER	N
DALLAS-FORT WORTH METROPLEX	48	439	1132.10	23104	DALLAS-FT WORTH-ARLINGTON	UPPER	N
DALLAS-FORT WORTH METROPLEX	48	439	1132.12	23104	DALLAS-FT WORTH-ARLINGTON	MIDDLE	N
DALLAS-FORT WORTH METROPLEX	48	439	1132.13	23104	DALLAS-FT WORTH-ARLINGTON	MIDDLE	N
DALLAS-FORT WORTH METROPLEX	48	439	1132.14	23104	DALLAS-FT WORTH-ARLINGTON	MIDDLE	N
DALLAS-FORT WORTH METROPLEX	48	439	1132.15	23104	DALLAS-FT WORTH-ARLINGTON	MIDDLE	N
DALLAS-FORT WORTH METROPLEX	48	439	1132.16	23104	DALLAS-FT WORTH-ARLINGTON	MODERATE	N
DALLAS-FORT WORTH METROPLEX	48	439	1132.17	23104	DALLAS-FT WORTH-ARLINGTON	MIDDLE	N
DALLAS-FORT WORTH METROPLEX	48	439	1132.18	23104	DALLAS-FT WORTH-ARLINGTON	UPPER	N
DALLAS-FORT WORTH METROPLEX	48	439	1132.20	23104	DALLAS-FT WORTH-ARLINGTON	MODERATE	Y
DALLAS-FORT WORTH METROPLEX	48	439	1132.21	23104	DALLAS-FT WORTH-ARLINGTON	UPPER	N
DALLAS-FORT WORTH METROPLEX	48	439	1133.01	23104	DALLAS-FT WORTH-ARLINGTON	MIDDLE	N
DALLAS-FORT WORTH METROPLEX	48	439	1133.02	23104	DALLAS-FT WORTH-ARLINGTON	MODERATE	N
DALLAS-FORT WORTH METROPLEX	48	439	1134.03	23104	DALLAS-FT WORTH-ARLINGTON	MIDDLE	N
DALLAS-FORT WORTH METROPLEX	48	439	1134.04	23104	DALLAS-FT WORTH-ARLINGTON	MIDDLE	N
DALLAS-FORT WORTH METROPLEX	48	439	1134.05	23104	DALLAS-FT WORTH-ARLINGTON	MIDDLE	N
DALLAS-FORT WORTH METROPLEX	48	439	1134.07	23104	DALLAS-FT WORTH-ARLINGTON	MODERATE	Y
DALLAS-FORT WORTH METROPLEX	48	439	1134.08	23104	DALLAS-FT WORTH-ARLINGTON	MODERATE	N
DALLAS-FORT WORTH METROPLEX	48	439	1135.09	23104	DALLAS-FT WORTH-ARLINGTON	MODERATE	N
DALLAS-FORT WORTH METROPLEX	48	439	1135.10	23104	DALLAS-FT WORTH-ARLINGTON	MIDDLE	Y
DALLAS-FORT WORTH METROPLEX	48	439	1135.11	23104	DALLAS-FT WORTH-ARLINGTON	MIDDLE	N
DALLAS-FORT WORTH METROPLEX	48	439	1135.12	23104	DALLAS-FT WORTH-ARLINGTON	MIDDLE	N
DALLAS-FORT WORTH METROPLEX	48	439	1135.13	23104	DALLAS-FT WORTH-ARLINGTON	MIDDLE	N
DALLAS-FORT WORTH METROPLEX	48	439	1135.14	23104	DALLAS-FT WORTH-ARLINGTON	MODERATE	Y
DALLAS-FORT WORTH METROPLEX	48	439	1135.16	23104	DALLAS-FT WORTH-ARLINGTON	MIDDLE	N
DALLAS-FORT WORTH METROPLEX	48	439	1135.17	23104	DALLAS-FT WORTH-ARLINGTON	MIDDLE	N
DALLAS-FORT WORTH METROPLEX	48	439	1135.18	23104	DALLAS-FT WORTH-ARLINGTON	MODERATE	Y
DALLAS-FORT WORTH METROPLEX	48	439	1135.19	23104	DALLAS-FT WORTH-ARLINGTON	UPPER	N
DALLAS-FORT WORTH METROPLEX	48	439	1135.20	23104	DALLAS-FT WORTH-ARLINGTON	MIDDLE	N
DALLAS-FORT WORTH METROPLEX	48	439	1136.07	23104	DALLAS-FT WORTH-ARLINGTON	MODERATE	N
DALLAS-FORT WORTH METROPLEX	48	439	1136.10	23104	DALLAS-FT WORTH-ARLINGTON	UPPER	N
DALLAS-FORT WORTH METROPLEX	48	439	1136.11	23104	DALLAS-FT WORTH-ARLINGTON	UPPER	N
DALLAS-FORT WORTH METROPLEX	48	439	1136.12	23104	DALLAS-FT WORTH-ARLINGTON	UPPER	N
DALLAS-FORT WORTH METROPLEX	48	439	1136.13	23104	DALLAS-FT WORTH-ARLINGTON	UPPER	N
DALLAS-FORT WORTH METROPLEX	48	439	1136.18	23104	DALLAS-FT WORTH-ARLINGTON	MIDDLE	N
DALLAS-FORT WORTH METROPLEX	48	439	1136.19	23104	DALLAS-FT WORTH-ARLINGTON	LOW	Y
DALLAS-FORT WORTH METROPLEX	48	439	1136.22	23104	DALLAS-FT WORTH-ARLINGTON	UPPER	N
DALLAS-FORT WORTH METROPLEX	48	439	1136.23	23104	DALLAS-FT WORTH-ARLINGTON	UPPER	N
DALLAS-FORT WORTH METROPLEX	48	439	1136.24	23104	DALLAS-FT WORTH-ARLINGTON	UPPER	N
DALLAS-FORT WORTH METROPLEX	48	439	1136.25	23104	DALLAS-FT WORTH-ARLINGTON	UPPER	N

*MINORITY: "Y" =50% OR GREATER

COMERICA BANK
CENSUS TRACT LISTINGS
TEXAS
CRA ASSESSMENT AREA

ASSESSMENT AREA	STATE	COUNTY	CENSUS TRACT	MSA/MD	MSA NAME	TRACT INCOME LEVEL	*MINORITY
DALLAS-FORT WORTH METROPLEX	48	439	1136.26	23104	DALLAS-FT WORTH-ARLINGTON	UPPER	N
DALLAS-FORT WORTH METROPLEX	48	439	1136.27	23104	DALLAS-FT WORTH-ARLINGTON	MIDDLE	N
DALLAS-FORT WORTH METROPLEX	48	439	1136.28	23104	DALLAS-FT WORTH-ARLINGTON	MODERATE	N
DALLAS-FORT WORTH METROPLEX	48	439	1136.29	23104	DALLAS-FT WORTH-ARLINGTON	UPPER	N
DALLAS-FORT WORTH METROPLEX	48	439	1136.30	23104	DALLAS-FT WORTH-ARLINGTON	MIDDLE	N
DALLAS-FORT WORTH METROPLEX	48	439	1136.31	23104	DALLAS-FT WORTH-ARLINGTON	MIDDLE	Y
DALLAS-FORT WORTH METROPLEX	48	439	1136.32	23104	DALLAS-FT WORTH-ARLINGTON	UPPER	N
DALLAS-FORT WORTH METROPLEX	48	439	1136.33	23104	DALLAS-FT WORTH-ARLINGTON	UPPER	N
DALLAS-FORT WORTH METROPLEX	48	439	1136.34	23104	DALLAS-FT WORTH-ARLINGTON	UPPER	N
DALLAS-FORT WORTH METROPLEX	48	439	1137.03	23104	DALLAS-FT WORTH-ARLINGTON	UPPER	N
DALLAS-FORT WORTH METROPLEX	48	439	1137.05	23104	DALLAS-FT WORTH-ARLINGTON	MODERATE	N
DALLAS-FORT WORTH METROPLEX	48	439	1137.07	23104	DALLAS-FT WORTH-ARLINGTON	UPPER	N
DALLAS-FORT WORTH METROPLEX	48	439	1137.09	23104	DALLAS-FT WORTH-ARLINGTON	UPPER	N
DALLAS-FORT WORTH METROPLEX	48	439	1137.10	23104	DALLAS-FT WORTH-ARLINGTON	MIDDLE	N
DALLAS-FORT WORTH METROPLEX	48	439	1137.11	23104	DALLAS-FT WORTH-ARLINGTON	UPPER	N
DALLAS-FORT WORTH METROPLEX	48	439	1138.03	23104	DALLAS-FT WORTH-ARLINGTON	MIDDLE	N
DALLAS-FORT WORTH METROPLEX	48	439	1138.08	23104	DALLAS-FT WORTH-ARLINGTON	MIDDLE	N
DALLAS-FORT WORTH METROPLEX	48	439	1138.09	23104	DALLAS-FT WORTH-ARLINGTON	MIDDLE	N
DALLAS-FORT WORTH METROPLEX	48	439	1138.10	23104	DALLAS-FT WORTH-ARLINGTON	MIDDLE	N
DALLAS-FORT WORTH METROPLEX	48	439	1138.11	23104	DALLAS-FT WORTH-ARLINGTON	MIDDLE	N
DALLAS-FORT WORTH METROPLEX	48	439	1138.12	23104	DALLAS-FT WORTH-ARLINGTON	UPPER	N
DALLAS-FORT WORTH METROPLEX	48	439	1138.13	23104	DALLAS-FT WORTH-ARLINGTON	UPPER	N
DALLAS-FORT WORTH METROPLEX	48	439	1138.14	23104	DALLAS-FT WORTH-ARLINGTON	UPPER	N
DALLAS-FORT WORTH METROPLEX	48	439	1138.15	23104	DALLAS-FT WORTH-ARLINGTON	UPPER	N
DALLAS-FORT WORTH METROPLEX	48	439	1138.16	23104	DALLAS-FT WORTH-ARLINGTON	UPPER	N
DALLAS-FORT WORTH METROPLEX	48	439	1139.06	23104	DALLAS-FT WORTH-ARLINGTON	UPPER	N
DALLAS-FORT WORTH METROPLEX	48	439	1139.07	23104	DALLAS-FT WORTH-ARLINGTON	UPPER	N
DALLAS-FORT WORTH METROPLEX	48	439	1139.08	23104	DALLAS-FT WORTH-ARLINGTON	UPPER	N
DALLAS-FORT WORTH METROPLEX	48	439	1139.09	23104	DALLAS-FT WORTH-ARLINGTON	UPPER	N
DALLAS-FORT WORTH METROPLEX	48	439	1139.10	23104	DALLAS-FT WORTH-ARLINGTON	UPPER	N
DALLAS-FORT WORTH METROPLEX	48	439	1139.11	23104	DALLAS-FT WORTH-ARLINGTON	MIDDLE	N
DALLAS-FORT WORTH METROPLEX	48	439	1139.12	23104	DALLAS-FT WORTH-ARLINGTON	UPPER	N
DALLAS-FORT WORTH METROPLEX	48	439	1139.16	23104	DALLAS-FT WORTH-ARLINGTON	MIDDLE	N
DALLAS-FORT WORTH METROPLEX	48	439	1139.17	23104	DALLAS-FT WORTH-ARLINGTON	MIDDLE	Y
DALLAS-FORT WORTH METROPLEX	48	439	1139.18	23104	DALLAS-FT WORTH-ARLINGTON	MIDDLE	N
DALLAS-FORT WORTH METROPLEX	48	439	1139.19	23104	DALLAS-FT WORTH-ARLINGTON	UPPER	N
DALLAS-FORT WORTH METROPLEX	48	439	1139.20	23104	DALLAS-FT WORTH-ARLINGTON	UPPER	N
DALLAS-FORT WORTH METROPLEX	48	439	1139.21	23104	DALLAS-FT WORTH-ARLINGTON	UPPER	N
DALLAS-FORT WORTH METROPLEX	48	439	1139.22	23104	DALLAS-FT WORTH-ARLINGTON	UPPER	N
DALLAS-FORT WORTH METROPLEX	48	439	1139.23	23104	DALLAS-FT WORTH-ARLINGTON	UPPER	N
DALLAS-FORT WORTH METROPLEX	48	439	1139.24	23104	DALLAS-FT WORTH-ARLINGTON	MIDDLE	N
DALLAS-FORT WORTH METROPLEX	48	439	1139.25	23104	DALLAS-FT WORTH-ARLINGTON	MIDDLE	N
DALLAS-FORT WORTH METROPLEX	48	439	1139.26	23104	DALLAS-FT WORTH-ARLINGTON	UPPER	N
DALLAS-FORT WORTH METROPLEX	48	439	1139.27	23104	DALLAS-FT WORTH-ARLINGTON	UPPER	N
DALLAS-FORT WORTH METROPLEX	48	439	1139.28	23104	DALLAS-FT WORTH-ARLINGTON	UPPER	N

*MINORITY: "Y" =50% OR GREATER

COMERICA BANK
CENSUS TRACT LISTINGS
TEXAS
CRA ASSESSMENT AREA

ASSESSMENT AREA	STATE	COUNTY	CENSUS TRACT	MSA/MD	MSA NAME	TRACT INCOME LEVEL	*MINORITY
DALLAS-FORT WORTH METROPLEX	48	439	1139.29	23104	DALLAS-FT WORTH-ARLINGTON	UPPER	N
DALLAS-FORT WORTH METROPLEX	48	439	1140.03	23104	DALLAS-FT WORTH-ARLINGTON	MIDDLE	N
DALLAS-FORT WORTH METROPLEX	48	439	1140.05	23104	DALLAS-FT WORTH-ARLINGTON	UPPER	N
DALLAS-FORT WORTH METROPLEX	48	439	1140.06	23104	DALLAS-FT WORTH-ARLINGTON	MIDDLE	N
DALLAS-FORT WORTH METROPLEX	48	439	1140.07	23104	DALLAS-FT WORTH-ARLINGTON	MIDDLE	N
DALLAS-FORT WORTH METROPLEX	48	439	1140.08	23104	DALLAS-FT WORTH-ARLINGTON	MIDDLE	Y
DALLAS-FORT WORTH METROPLEX	48	439	1141.02	23104	DALLAS-FT WORTH-ARLINGTON	UPPER	N
DALLAS-FORT WORTH METROPLEX	48	439	1141.03	23104	DALLAS-FT WORTH-ARLINGTON	UPPER	N
DALLAS-FORT WORTH METROPLEX	48	439	1141.04	23104	DALLAS-FT WORTH-ARLINGTON	UPPER	N
DALLAS-FORT WORTH METROPLEX	48	439	1142.03	23104	DALLAS-FT WORTH-ARLINGTON	MIDDLE	N
DALLAS-FORT WORTH METROPLEX	48	439	1142.04	23104	DALLAS-FT WORTH-ARLINGTON	MIDDLE	N
DALLAS-FORT WORTH METROPLEX	48	439	1142.05	23104	DALLAS-FT WORTH-ARLINGTON	MIDDLE	N
DALLAS-FORT WORTH METROPLEX	48	439	1142.06	23104	DALLAS-FT WORTH-ARLINGTON	UPPER	N
DALLAS-FORT WORTH METROPLEX	48	439	1142.07	23104	DALLAS-FT WORTH-ARLINGTON	MIDDLE	N
DALLAS-FORT WORTH METROPLEX	48	439	1216.01	23104	DALLAS-FT WORTH-ARLINGTON	MIDDLE	N
DALLAS-FORT WORTH METROPLEX	48	439	1216.04	23104	DALLAS-FT WORTH-ARLINGTON	MODERATE	N
DALLAS-FORT WORTH METROPLEX	48	439	1216.05	23104	DALLAS-FT WORTH-ARLINGTON	MIDDLE	N
DALLAS-FORT WORTH METROPLEX	48	439	1216.06	23104	DALLAS-FT WORTH-ARLINGTON	UPPER	N
DALLAS-FORT WORTH METROPLEX	48	439	1216.08	23104	DALLAS-FT WORTH-ARLINGTON	UPPER	N
DALLAS-FORT WORTH METROPLEX	48	439	1216.09	23104	DALLAS-FT WORTH-ARLINGTON	UPPER	N
DALLAS-FORT WORTH METROPLEX	48	439	1216.10	23104	DALLAS-FT WORTH-ARLINGTON	UPPER	N
DALLAS-FORT WORTH METROPLEX	48	439	1216.11	23104	DALLAS-FT WORTH-ARLINGTON	MIDDLE	N
DALLAS-FORT WORTH METROPLEX	48	439	1217.02	23104	DALLAS-FT WORTH-ARLINGTON	MODERATE	Y
DALLAS-FORT WORTH METROPLEX	48	439	1217.03	23104	DALLAS-FT WORTH-ARLINGTON	LOW	Y
DALLAS-FORT WORTH METROPLEX	48	439	1217.04	23104	DALLAS-FT WORTH-ARLINGTON	LOW	Y
DALLAS-FORT WORTH METROPLEX	48	439	1219.03	23104	DALLAS-FT WORTH-ARLINGTON	LOW	Y
DALLAS-FORT WORTH METROPLEX	48	439	1219.04	23104	DALLAS-FT WORTH-ARLINGTON	MODERATE	Y
DALLAS-FORT WORTH METROPLEX	48	439	1219.05	23104	DALLAS-FT WORTH-ARLINGTON	LOW	Y
DALLAS-FORT WORTH METROPLEX	48	439	1219.06	23104	DALLAS-FT WORTH-ARLINGTON	MODERATE	Y
DALLAS-FORT WORTH METROPLEX	48	439	1220.01	23104	DALLAS-FT WORTH-ARLINGTON	MODERATE	Y
DALLAS-FORT WORTH METROPLEX	48	439	1220.02	23104	DALLAS-FT WORTH-ARLINGTON	MODERATE	Y
DALLAS-FORT WORTH METROPLEX	48	439	1221.00	23104	DALLAS-FT WORTH-ARLINGTON	MODERATE	Y
DALLAS-FORT WORTH METROPLEX	48	439	1222.00	23104	DALLAS-FT WORTH-ARLINGTON	LOW	Y
DALLAS-FORT WORTH METROPLEX	48	439	1223.00	23104	DALLAS-FT WORTH-ARLINGTON	LOW	Y
DALLAS-FORT WORTH METROPLEX	48	439	1224.00	23104	DALLAS-FT WORTH-ARLINGTON	MODERATE	Y
DALLAS-FORT WORTH METROPLEX	48	439	1225.00	23104	DALLAS-FT WORTH-ARLINGTON	MIDDLE	N
DALLAS-FORT WORTH METROPLEX	48	439	1226.00	23104	DALLAS-FT WORTH-ARLINGTON	MIDDLE	N
DALLAS-FORT WORTH METROPLEX	48	439	1227.00	23104	DALLAS-FT WORTH-ARLINGTON	MODERATE	N
DALLAS-FORT WORTH METROPLEX	48	439	1228.01	23104	DALLAS-FT WORTH-ARLINGTON	LOW	Y
DALLAS-FORT WORTH METROPLEX	48	439	1228.02	23104	DALLAS-FT WORTH-ARLINGTON	MODERATE	Y
DALLAS-FORT WORTH METROPLEX	48	439	1229.00	23104	DALLAS-FT WORTH-ARLINGTON	MODERATE	Y
DALLAS-FORT WORTH METROPLEX	48	439	1230.00	23104	DALLAS-FT WORTH-ARLINGTON	UPPER	N
DALLAS-FORT WORTH METROPLEX	48	439	1231.00	23104	DALLAS-FT WORTH-ARLINGTON	LOW	Y
DALLAS-FORT WORTH METROPLEX	48	439	1232.00	23104	DALLAS-FT WORTH-ARLINGTON	MODERATE	Y
DALLAS-FORT WORTH METROPLEX	48	439	1233.00	23104	DALLAS-FT WORTH-ARLINGTON	UPPER	N

*MINORITY: "Y" =50% OR GREATER

COMERICA BANK
CENSUS TRACT LISTINGS
TEXAS
CRA ASSESSMENT AREA

ASSESSMENT AREA	STATE	COUNTY	CENSUS TRACT	MSA/MD	MSA NAME	TRACT INCOME LEVEL	*MINORITY
DALLAS-FORT WORTH METROPLEX	48	439	1234.00	23104	DALLAS-FT WORTH-ARLINGTON	MIDDLE	N
DALLAS-FORT WORTH METROPLEX	48	439	1235.00	23104	DALLAS-FT WORTH-ARLINGTON	LOW	Y
DALLAS-FORT WORTH METROPLEX	48	439	1236.00	23104	DALLAS-FT WORTH-ARLINGTON	MODERATE	Y
DALLAS-FORT WORTH METROPLEX	48	439	9800.00	23104	DALLAS-FT WORTH-ARLINGTON	NA	NA
HOUSTON	48	039	6601.00	26420	HOUSTON-THE WOODLANDS-SUGAR LAND	UPPER	N
HOUSTON	48	039	6602.00	26420	HOUSTON-THE WOODLANDS-SUGAR LAND	UPPER	N
HOUSTON	48	039	6603.00	26420	HOUSTON-THE WOODLANDS-SUGAR LAND	UPPER	N
HOUSTON	48	039	6604.00	26420	HOUSTON-THE WOODLANDS-SUGAR LAND	UPPER	N
HOUSTON	48	039	6605.00	26420	HOUSTON-THE WOODLANDS-SUGAR LAND	MIDDLE	N
HOUSTON	48	039	6606.01	26420	HOUSTON-THE WOODLANDS-SUGAR LAND	UPPER	Y
HOUSTON	48	039	6606.02	26420	HOUSTON-THE WOODLANDS-SUGAR LAND	UPPER	Y
HOUSTON	48	039	6607.01	26420	HOUSTON-THE WOODLANDS-SUGAR LAND	UPPER	Y
HOUSTON	48	039	6607.02	26420	HOUSTON-THE WOODLANDS-SUGAR LAND	UPPER	Y
HOUSTON	48	039	6608.01	26420	HOUSTON-THE WOODLANDS-SUGAR LAND	UPPER	Y
HOUSTON	48	039	6608.02	26420	HOUSTON-THE WOODLANDS-SUGAR LAND	UPPER	Y
HOUSTON	48	039	6609.00	26420	HOUSTON-THE WOODLANDS-SUGAR LAND	MIDDLE	Y
HOUSTON	48	039	6610.00	26420	HOUSTON-THE WOODLANDS-SUGAR LAND	MIDDLE	N
HOUSTON	48	039	6611.00	26420	HOUSTON-THE WOODLANDS-SUGAR LAND	MIDDLE	N
HOUSTON	48	039	6612.00	26420	HOUSTON-THE WOODLANDS-SUGAR LAND	MODERATE	N
HOUSTON	48	039	6613.00	26420	HOUSTON-THE WOODLANDS-SUGAR LAND	MODERATE	N
HOUSTON	48	039	6614.00	26420	HOUSTON-THE WOODLANDS-SUGAR LAND	MODERATE	N
HOUSTON	48	039	6615.01	26420	HOUSTON-THE WOODLANDS-SUGAR LAND	MIDDLE	N
HOUSTON	48	039	6615.02	26420	HOUSTON-THE WOODLANDS-SUGAR LAND	MIDDLE	N
HOUSTON	48	039	6616.01	26420	HOUSTON-THE WOODLANDS-SUGAR LAND	MIDDLE	N
HOUSTON	48	039	6616.02	26420	HOUSTON-THE WOODLANDS-SUGAR LAND	MIDDLE	N
HOUSTON	48	039	6617.00	26420	HOUSTON-THE WOODLANDS-SUGAR LAND	MIDDLE	N
HOUSTON	48	039	6618.00	26420	HOUSTON-THE WOODLANDS-SUGAR LAND	MIDDLE	Y
HOUSTON	48	039	6619.00	26420	HOUSTON-THE WOODLANDS-SUGAR LAND	MIDDLE	Y
HOUSTON	48	039	6620.00	26420	HOUSTON-THE WOODLANDS-SUGAR LAND	MIDDLE	N
HOUSTON	48	039	6621.00	26420	HOUSTON-THE WOODLANDS-SUGAR LAND	MIDDLE	Y
HOUSTON	48	039	6622.00	26420	HOUSTON-THE WOODLANDS-SUGAR LAND	MIDDLE	N
HOUSTON	48	039	6623.00	26420	HOUSTON-THE WOODLANDS-SUGAR LAND	MIDDLE	N
HOUSTON	48	039	6624.00	26420	HOUSTON-THE WOODLANDS-SUGAR LAND	MIDDLE	N
HOUSTON	48	039	6625.00	26420	HOUSTON-THE WOODLANDS-SUGAR LAND	MIDDLE	N
HOUSTON	48	039	6626.00	26420	HOUSTON-THE WOODLANDS-SUGAR LAND	MIDDLE	N
HOUSTON	48	039	6627.00	26420	HOUSTON-THE WOODLANDS-SUGAR LAND	MIDDLE	N
HOUSTON	48	039	6628.00	26420	HOUSTON-THE WOODLANDS-SUGAR LAND	MIDDLE	N
HOUSTON	48	039	6629.00	26420	HOUSTON-THE WOODLANDS-SUGAR LAND	MIDDLE	N
HOUSTON	48	039	6630.00	26420	HOUSTON-THE WOODLANDS-SUGAR LAND	MIDDLE	N
HOUSTON	48	039	6631.00	26420	HOUSTON-THE WOODLANDS-SUGAR LAND	UPPER	N
HOUSTON	48	039	6632.00	26420	HOUSTON-THE WOODLANDS-SUGAR LAND	UPPER	N
HOUSTON	48	039	6633.00	26420	HOUSTON-THE WOODLANDS-SUGAR LAND	MIDDLE	N
HOUSTON	48	039	6634.00	26420	HOUSTON-THE WOODLANDS-SUGAR LAND	MIDDLE	N
HOUSTON	48	039	6635.00	26420	HOUSTON-THE WOODLANDS-SUGAR LAND	MIDDLE	N
HOUSTON	48	039	6636.00	26420	HOUSTON-THE WOODLANDS-SUGAR LAND	UPPER	N

*MINORITY: "Y" =50% OR GREATER

COMERICA BANK
CENSUS TRACT LISTINGS
TEXAS
CRA ASSESSMENT AREA

ASSESSMENT AREA	STATE	COUNTY	CENSUS TRACT	MSA/MD	MSA NAME	TRACT INCOME LEVEL	*MINORITY
HOUSTON	48	039	6637.00	26420	HOUSTON-THE WOODLANDS-SUGAR LAND	MIDDLE	N
HOUSTON	48	039	6638.00	26420	HOUSTON-THE WOODLANDS-SUGAR LAND	MIDDLE	Y
HOUSTON	48	039	6639.00	26420	HOUSTON-THE WOODLANDS-SUGAR LAND	MODERATE	Y
HOUSTON	48	039	6640.00	26420	HOUSTON-THE WOODLANDS-SUGAR LAND	MODERATE	Y
HOUSTON	48	039	6641.00	26420	HOUSTON-THE WOODLANDS-SUGAR LAND	MODERATE	Y
HOUSTON	48	039	6642.00	26420	HOUSTON-THE WOODLANDS-SUGAR LAND	MODERATE	N
HOUSTON	48	039	6643.00	26420	HOUSTON-THE WOODLANDS-SUGAR LAND	LOW	Y
HOUSTON	48	039	6644.00	26420	HOUSTON-THE WOODLANDS-SUGAR LAND	MIDDLE	Y
HOUSTON	48	039	6645.01	26420	HOUSTON-THE WOODLANDS-SUGAR LAND	MIDDLE	N
HOUSTON	48	039	9900.00	26420	HOUSTON-THE WOODLANDS-SUGAR LAND	NA	NA
HOUSTON	48	157	6701.01	26420	HOUSTON-THE WOODLANDS-SUGAR LAND	MODERATE	Y
HOUSTON	48	157	6701.02	26420	HOUSTON-THE WOODLANDS-SUGAR LAND	MIDDLE	Y
HOUSTON	48	157	6702.00	26420	HOUSTON-THE WOODLANDS-SUGAR LAND	MODERATE	Y
HOUSTON	48	157	6703.00	26420	HOUSTON-THE WOODLANDS-SUGAR LAND	MIDDLE	Y
HOUSTON	48	157	6704.00	26420	HOUSTON-THE WOODLANDS-SUGAR LAND	MODERATE	Y
HOUSTON	48	157	6705.00	26420	HOUSTON-THE WOODLANDS-SUGAR LAND	MIDDLE	Y
HOUSTON	48	157	6706.01	26420	HOUSTON-THE WOODLANDS-SUGAR LAND	MIDDLE	Y
HOUSTON	48	157	6706.02	26420	HOUSTON-THE WOODLANDS-SUGAR LAND	MIDDLE	Y
HOUSTON	48	157	6707.00	26420	HOUSTON-THE WOODLANDS-SUGAR LAND	UPPER	Y
HOUSTON	48	157	6708.00	26420	HOUSTON-THE WOODLANDS-SUGAR LAND	MIDDLE	Y
HOUSTON	48	157	6709.01	26420	HOUSTON-THE WOODLANDS-SUGAR LAND	UPPER	Y
HOUSTON	48	157	6709.02	26420	HOUSTON-THE WOODLANDS-SUGAR LAND	MIDDLE	Y
HOUSTON	48	157	6710.01	26420	HOUSTON-THE WOODLANDS-SUGAR LAND	UPPER	N
HOUSTON	48	157	6710.02	26420	HOUSTON-THE WOODLANDS-SUGAR LAND	MIDDLE	Y
HOUSTON	48	157	6711.00	26420	HOUSTON-THE WOODLANDS-SUGAR LAND	MIDDLE	Y
HOUSTON	48	157	6712.00	26420	HOUSTON-THE WOODLANDS-SUGAR LAND	MIDDLE	Y
HOUSTON	48	157	6713.00	26420	HOUSTON-THE WOODLANDS-SUGAR LAND	MODERATE	Y
HOUSTON	48	157	6714.00	26420	HOUSTON-THE WOODLANDS-SUGAR LAND	MIDDLE	Y
HOUSTON	48	157	6715.01	26420	HOUSTON-THE WOODLANDS-SUGAR LAND	UPPER	Y
HOUSTON	48	157	6715.02	26420	HOUSTON-THE WOODLANDS-SUGAR LAND	UPPER	Y
HOUSTON	48	157	6716.01	26420	HOUSTON-THE WOODLANDS-SUGAR LAND	UPPER	Y
HOUSTON	48	157	6716.02	26420	HOUSTON-THE WOODLANDS-SUGAR LAND	UPPER	N
HOUSTON	48	157	6717.00	26420	HOUSTON-THE WOODLANDS-SUGAR LAND	UPPER	N
HOUSTON	48	157	6718.00	26420	HOUSTON-THE WOODLANDS-SUGAR LAND	MIDDLE	Y
HOUSTON	48	157	6719.00	26420	HOUSTON-THE WOODLANDS-SUGAR LAND	UPPER	N
HOUSTON	48	157	6720.01	26420	HOUSTON-THE WOODLANDS-SUGAR LAND	MIDDLE	Y
HOUSTON	48	157	6720.02	26420	HOUSTON-THE WOODLANDS-SUGAR LAND	MIDDLE	Y
HOUSTON	48	157	6721.00	26420	HOUSTON-THE WOODLANDS-SUGAR LAND	UPPER	N
HOUSTON	48	157	6722.00	26420	HOUSTON-THE WOODLANDS-SUGAR LAND	MIDDLE	N
HOUSTON	48	157	6723.01	26420	HOUSTON-THE WOODLANDS-SUGAR LAND	MIDDLE	Y
HOUSTON	48	157	6723.02	26420	HOUSTON-THE WOODLANDS-SUGAR LAND	UPPER	Y
HOUSTON	48	157	6724.00	26420	HOUSTON-THE WOODLANDS-SUGAR LAND	MIDDLE	Y
HOUSTON	48	157	6725.00	26420	HOUSTON-THE WOODLANDS-SUGAR LAND	MIDDLE	Y
HOUSTON	48	157	6726.01	26420	HOUSTON-THE WOODLANDS-SUGAR LAND	MODERATE	Y
HOUSTON	48	157	6726.02	26420	HOUSTON-THE WOODLANDS-SUGAR LAND	MIDDLE	Y

*MINORITY: "Y" =50% OR GREATER

COMERICA BANK
CENSUS TRACT LISTINGS
TEXAS
CRA ASSESSMENT AREA

ASSESSMENT AREA	STATE	COUNTY	CENSUS TRACT	MSA/MD	MSA NAME	TRACT INCOME LEVEL	*MINORITY
HOUSTON	48	157	6727.01	26420	HOUSTON-THE WOODLANDS-SUGAR LAND	MIDDLE	Y
HOUSTON	48	157	6727.02	26420	HOUSTON-THE WOODLANDS-SUGAR LAND	MIDDLE	Y
HOUSTON	48	157	6728.00	26420	HOUSTON-THE WOODLANDS-SUGAR LAND	UPPER	Y
HOUSTON	48	157	6729.00	26420	HOUSTON-THE WOODLANDS-SUGAR LAND	UPPER	Y
HOUSTON	48	157	6730.01	26420	HOUSTON-THE WOODLANDS-SUGAR LAND	UPPER	N
HOUSTON	48	157	6730.02	26420	HOUSTON-THE WOODLANDS-SUGAR LAND	UPPER	Y
HOUSTON	48	157	6730.03	26420	HOUSTON-THE WOODLANDS-SUGAR LAND	UPPER	N
HOUSTON	48	157	6731.01	26420	HOUSTON-THE WOODLANDS-SUGAR LAND	UPPER	N
HOUSTON	48	157	6731.02	26420	HOUSTON-THE WOODLANDS-SUGAR LAND	UPPER	N
HOUSTON	48	157	6732.00	26420	HOUSTON-THE WOODLANDS-SUGAR LAND	UPPER	N
HOUSTON	48	157	6733.00	26420	HOUSTON-THE WOODLANDS-SUGAR LAND	UPPER	N
HOUSTON	48	157	6734.00	26420	HOUSTON-THE WOODLANDS-SUGAR LAND	UPPER	N
HOUSTON	48	157	6735.00	26420	HOUSTON-THE WOODLANDS-SUGAR LAND	UPPER	N
HOUSTON	48	157	6736.00	26420	HOUSTON-THE WOODLANDS-SUGAR LAND	UPPER	N
HOUSTON	48	157	6737.00	26420	HOUSTON-THE WOODLANDS-SUGAR LAND	NA	Y
HOUSTON	48	157	6738.00	26420	HOUSTON-THE WOODLANDS-SUGAR LAND	UPPER	Y
HOUSTON	48	157	6739.01	26420	HOUSTON-THE WOODLANDS-SUGAR LAND	UPPER	Y
HOUSTON	48	157	6739.02	26420	HOUSTON-THE WOODLANDS-SUGAR LAND	UPPER	Y
HOUSTON	48	157	6740.00	26420	HOUSTON-THE WOODLANDS-SUGAR LAND	UPPER	Y
HOUSTON	48	157	6741.00	26420	HOUSTON-THE WOODLANDS-SUGAR LAND	UPPER	N
HOUSTON	48	157	6742.00	26420	HOUSTON-THE WOODLANDS-SUGAR LAND	UPPER	N
HOUSTON	48	157	6743.00	26420	HOUSTON-THE WOODLANDS-SUGAR LAND	UPPER	Y
HOUSTON	48	157	6744.00	26420	HOUSTON-THE WOODLANDS-SUGAR LAND	UPPER	Y
HOUSTON	48	157	6745.01	26420	HOUSTON-THE WOODLANDS-SUGAR LAND	UPPER	Y
HOUSTON	48	157	6745.02	26420	HOUSTON-THE WOODLANDS-SUGAR LAND	UPPER	N
HOUSTON	48	157	6746.01	26420	HOUSTON-THE WOODLANDS-SUGAR LAND	UPPER	N
HOUSTON	48	157	6746.02	26420	HOUSTON-THE WOODLANDS-SUGAR LAND	UPPER	N
HOUSTON	48	157	6746.03	26420	HOUSTON-THE WOODLANDS-SUGAR LAND	MIDDLE	N
HOUSTON	48	157	6746.04	26420	HOUSTON-THE WOODLANDS-SUGAR LAND	UPPER	Y
HOUSTON	48	157	6747.00	26420	HOUSTON-THE WOODLANDS-SUGAR LAND	UPPER	Y
HOUSTON	48	157	6748.00	26420	HOUSTON-THE WOODLANDS-SUGAR LAND	LOW	Y
HOUSTON	48	157	6749.00	26420	HOUSTON-THE WOODLANDS-SUGAR LAND	LOW	Y
HOUSTON	48	157	6750.00	26420	HOUSTON-THE WOODLANDS-SUGAR LAND	MODERATE	Y
HOUSTON	48	157	6751.00	26420	HOUSTON-THE WOODLANDS-SUGAR LAND	MIDDLE	Y
HOUSTON	48	157	6752.00	26420	HOUSTON-THE WOODLANDS-SUGAR LAND	MODERATE	Y
HOUSTON	48	157	6753.00	26420	HOUSTON-THE WOODLANDS-SUGAR LAND	MODERATE	Y
HOUSTON	48	157	6754.00	26420	HOUSTON-THE WOODLANDS-SUGAR LAND	MODERATE	Y
HOUSTON	48	157	6755.00	26420	HOUSTON-THE WOODLANDS-SUGAR LAND	UPPER	Y
HOUSTON	48	157	6756.00	26420	HOUSTON-THE WOODLANDS-SUGAR LAND	MIDDLE	N
HOUSTON	48	157	6757.00	26420	HOUSTON-THE WOODLANDS-SUGAR LAND	MIDDLE	N
HOUSTON	48	157	6758.00	26420	HOUSTON-THE WOODLANDS-SUGAR LAND	MIDDLE	Y
HOUSTON	48	167	7201.00	26420	HOUSTON-THE WOODLANDS-SUGAR LAND	UPPER	N
HOUSTON	48	167	7202.00	26420	HOUSTON-THE WOODLANDS-SUGAR LAND	UPPER	N
HOUSTON	48	167	7203.01	26420	HOUSTON-THE WOODLANDS-SUGAR LAND	UPPER	N
HOUSTON	48	167	7203.02	26420	HOUSTON-THE WOODLANDS-SUGAR LAND	UPPER	N

*MINORITY: "Y" =50% OR GREATER

COMERICA BANK
CENSUS TRACT LISTINGS
TEXAS
CRA ASSESSMENT AREA

ASSESSMENT AREA	STATE	COUNTY	CENSUS TRACT	MSA/MD	MSA NAME	TRACT INCOME LEVEL	*MINORITY
HOUSTON	48	167	7204.00	26420	HOUSTON-THE WOODLANDS-SUGAR LAND	UPPER	N
HOUSTON	48	167	7205.01	26420	HOUSTON-THE WOODLANDS-SUGAR LAND	UPPER	N
HOUSTON	48	167	7205.02	26420	HOUSTON-THE WOODLANDS-SUGAR LAND	UPPER	N
HOUSTON	48	167	7205.03	26420	HOUSTON-THE WOODLANDS-SUGAR LAND	UPPER	N
HOUSTON	48	167	7206.00	26420	HOUSTON-THE WOODLANDS-SUGAR LAND	UPPER	N
HOUSTON	48	167	7207.00	26420	HOUSTON-THE WOODLANDS-SUGAR LAND	UPPER	N
HOUSTON	48	167	7208.00	26420	HOUSTON-THE WOODLANDS-SUGAR LAND	MIDDLE	Y
HOUSTON	48	167	7209.00	26420	HOUSTON-THE WOODLANDS-SUGAR LAND	MIDDLE	Y
HOUSTON	48	167	7210.00	26420	HOUSTON-THE WOODLANDS-SUGAR LAND	MIDDLE	N
HOUSTON	48	167	7211.00	26420	HOUSTON-THE WOODLANDS-SUGAR LAND	MIDDLE	Y
HOUSTON	48	167	7212.01	26420	HOUSTON-THE WOODLANDS-SUGAR LAND	UPPER	N
HOUSTON	48	167	7212.02	26420	HOUSTON-THE WOODLANDS-SUGAR LAND	UPPER	N
HOUSTON	48	167	7213.00	26420	HOUSTON-THE WOODLANDS-SUGAR LAND	MIDDLE	N
HOUSTON	48	167	7214.00	26420	HOUSTON-THE WOODLANDS-SUGAR LAND	UPPER	N
HOUSTON	48	167	7215.00	26420	HOUSTON-THE WOODLANDS-SUGAR LAND	UPPER	N
HOUSTON	48	167	7216.00	26420	HOUSTON-THE WOODLANDS-SUGAR LAND	MODERATE	N
HOUSTON	48	167	7217.00	26420	HOUSTON-THE WOODLANDS-SUGAR LAND	MODERATE	N
HOUSTON	48	167	7218.00	26420	HOUSTON-THE WOODLANDS-SUGAR LAND	MODERATE	N
HOUSTON	48	167	7219.00	26420	HOUSTON-THE WOODLANDS-SUGAR LAND	MIDDLE	Y
HOUSTON	48	167	7220.01	26420	HOUSTON-THE WOODLANDS-SUGAR LAND	MIDDLE	N
HOUSTON	48	167	7220.02	26420	HOUSTON-THE WOODLANDS-SUGAR LAND	MODERATE	Y
HOUSTON	48	167	7221.00	26420	HOUSTON-THE WOODLANDS-SUGAR LAND	MIDDLE	N
HOUSTON	48	167	7222.00	26420	HOUSTON-THE WOODLANDS-SUGAR LAND	LOW	Y
HOUSTON	48	167	7223.00	26420	HOUSTON-THE WOODLANDS-SUGAR LAND	LOW	Y
HOUSTON	48	167	7226.00	26420	HOUSTON-THE WOODLANDS-SUGAR LAND	MODERATE	Y
HOUSTON	48	167	7227.00	26420	HOUSTON-THE WOODLANDS-SUGAR LAND	MODERATE	Y
HOUSTON	48	167	7228.00	26420	HOUSTON-THE WOODLANDS-SUGAR LAND	MODERATE	Y
HOUSTON	48	167	7229.00	26420	HOUSTON-THE WOODLANDS-SUGAR LAND	MODERATE	Y
HOUSTON	48	167	7230.00	26420	HOUSTON-THE WOODLANDS-SUGAR LAND	MODERATE	Y
HOUSTON	48	167	7231.00	26420	HOUSTON-THE WOODLANDS-SUGAR LAND	MIDDLE	Y
HOUSTON	48	167	7232.00	26420	HOUSTON-THE WOODLANDS-SUGAR LAND	MODERATE	Y
HOUSTON	48	167	7233.00	26420	HOUSTON-THE WOODLANDS-SUGAR LAND	UPPER	N
HOUSTON	48	167	7234.00	26420	HOUSTON-THE WOODLANDS-SUGAR LAND	MIDDLE	N
HOUSTON	48	167	7235.01	26420	HOUSTON-THE WOODLANDS-SUGAR LAND	UPPER	N
HOUSTON	48	167	7235.02	26420	HOUSTON-THE WOODLANDS-SUGAR LAND	MIDDLE	N
HOUSTON	48	167	7236.00	26420	HOUSTON-THE WOODLANDS-SUGAR LAND	MIDDLE	N
HOUSTON	48	167	7237.00	26420	HOUSTON-THE WOODLANDS-SUGAR LAND	MODERATE	Y
HOUSTON	48	167	7238.00	26420	HOUSTON-THE WOODLANDS-SUGAR LAND	UPPER	N
HOUSTON	48	167	7239.00	26420	HOUSTON-THE WOODLANDS-SUGAR LAND	MIDDLE	N
HOUSTON	48	167	7240.00	26420	HOUSTON-THE WOODLANDS-SUGAR LAND	MIDDLE	Y
HOUSTON	48	167	7241.01	26420	HOUSTON-THE WOODLANDS-SUGAR LAND	MODERATE	N
HOUSTON	48	167	7242.00	26420	HOUSTON-THE WOODLANDS-SUGAR LAND	MIDDLE	N
HOUSTON	48	167	7243.00	26420	HOUSTON-THE WOODLANDS-SUGAR LAND	MODERATE	Y
HOUSTON	48	167	7244.00	26420	HOUSTON-THE WOODLANDS-SUGAR LAND	MODERATE	Y
HOUSTON	48	167	7245.00	26420	HOUSTON-THE WOODLANDS-SUGAR LAND	MODERATE	N

*MINORITY: "Y" =50% OR GREATER

COMERICA BANK
CENSUS TRACT LISTINGS
TEXAS
CRA ASSESSMENT AREA

ASSESSMENT AREA	STATE	COUNTY	CENSUS TRACT	MSA/MD	MSA NAME	TRACT INCOME LEVEL	*MINORITY
HOUSTON	48	167	7246.00	26420	HOUSTON-THE WOODLANDS-SUGAR LAND	LOW	Y
HOUSTON	48	167	7247.00	26420	HOUSTON-THE WOODLANDS-SUGAR LAND	LOW	Y
HOUSTON	48	167	7248.00	26420	HOUSTON-THE WOODLANDS-SUGAR LAND	MODERATE	Y
HOUSTON	48	167	7249.00	26420	HOUSTON-THE WOODLANDS-SUGAR LAND	MODERATE	Y
HOUSTON	48	167	7250.00	26420	HOUSTON-THE WOODLANDS-SUGAR LAND	MODERATE	Y
HOUSTON	48	167	7251.00	26420	HOUSTON-THE WOODLANDS-SUGAR LAND	MODERATE	Y
HOUSTON	48	167	7252.00	26420	HOUSTON-THE WOODLANDS-SUGAR LAND	LOW	Y
HOUSTON	48	167	7253.00	26420	HOUSTON-THE WOODLANDS-SUGAR LAND	MODERATE	Y
HOUSTON	48	167	7254.00	26420	HOUSTON-THE WOODLANDS-SUGAR LAND	MODERATE	Y
HOUSTON	48	167	7255.00	26420	HOUSTON-THE WOODLANDS-SUGAR LAND	UPPER	N
HOUSTON	48	167	7256.00	26420	HOUSTON-THE WOODLANDS-SUGAR LAND	MODERATE	Y
HOUSTON	48	167	7257.00	26420	HOUSTON-THE WOODLANDS-SUGAR LAND	MIDDLE	N
HOUSTON	48	167	7258.00	26420	HOUSTON-THE WOODLANDS-SUGAR LAND	MIDDLE	Y
HOUSTON	48	167	7259.00	26420	HOUSTON-THE WOODLANDS-SUGAR LAND	MODERATE	N
HOUSTON	48	167	7260.00	26420	HOUSTON-THE WOODLANDS-SUGAR LAND	UPPER	N
HOUSTON	48	167	7261.00	26420	HOUSTON-THE WOODLANDS-SUGAR LAND	UPPER	N
HOUSTON	48	167	7262.00	26420	HOUSTON-THE WOODLANDS-SUGAR LAND	LOW	Y
HOUSTON	48	167	9900.00	26420	HOUSTON-THE WOODLANDS-SUGAR LAND	NA	NA
HOUSTON	48	201	1000.00	26420	HOUSTON-THE WOODLANDS-SUGAR LAND	UPPER	N
HOUSTON	48	201	2101.00	26420	HOUSTON-THE WOODLANDS-SUGAR LAND	UPPER	Y
HOUSTON	48	201	2104.00	26420	HOUSTON-THE WOODLANDS-SUGAR LAND	LOW	Y
HOUSTON	48	201	2105.00	26420	HOUSTON-THE WOODLANDS-SUGAR LAND	LOW	Y
HOUSTON	48	201	2106.00	26420	HOUSTON-THE WOODLANDS-SUGAR LAND	MODERATE	Y
HOUSTON	48	201	2107.00	26420	HOUSTON-THE WOODLANDS-SUGAR LAND	LOW	Y
HOUSTON	48	201	2108.00	26420	HOUSTON-THE WOODLANDS-SUGAR LAND	LOW	Y
HOUSTON	48	201	2109.00	26420	HOUSTON-THE WOODLANDS-SUGAR LAND	LOW	Y
HOUSTON	48	201	2110.00	26420	HOUSTON-THE WOODLANDS-SUGAR LAND	LOW	Y
HOUSTON	48	201	2111.00	26420	HOUSTON-THE WOODLANDS-SUGAR LAND	LOW	Y
HOUSTON	48	201	2112.00	26420	HOUSTON-THE WOODLANDS-SUGAR LAND	LOW	Y
HOUSTON	48	201	2113.00	26420	HOUSTON-THE WOODLANDS-SUGAR LAND	LOW	Y
HOUSTON	48	201	2114.00	26420	HOUSTON-THE WOODLANDS-SUGAR LAND	LOW	Y
HOUSTON	48	201	2115.00	26420	HOUSTON-THE WOODLANDS-SUGAR LAND	MODERATE	Y
HOUSTON	48	201	2116.00	26420	HOUSTON-THE WOODLANDS-SUGAR LAND	MODERATE	Y
HOUSTON	48	201	2117.00	26420	HOUSTON-THE WOODLANDS-SUGAR LAND	LOW	Y
HOUSTON	48	201	2119.00	26420	HOUSTON-THE WOODLANDS-SUGAR LAND	MODERATE	Y
HOUSTON	48	201	2123.00	26420	HOUSTON-THE WOODLANDS-SUGAR LAND	LOW	Y
HOUSTON	48	201	2124.00	26420	HOUSTON-THE WOODLANDS-SUGAR LAND	LOW	Y
HOUSTON	48	201	2125.00	26420	HOUSTON-THE WOODLANDS-SUGAR LAND	MODERATE	Y
HOUSTON	48	201	2201.00	26420	HOUSTON-THE WOODLANDS-SUGAR LAND	MODERATE	Y
HOUSTON	48	201	2202.00	26420	HOUSTON-THE WOODLANDS-SUGAR LAND	MODERATE	Y
HOUSTON	48	201	2203.00	26420	HOUSTON-THE WOODLANDS-SUGAR LAND	MODERATE	Y
HOUSTON	48	201	2204.00	26420	HOUSTON-THE WOODLANDS-SUGAR LAND	MODERATE	Y
HOUSTON	48	201	2205.00	26420	HOUSTON-THE WOODLANDS-SUGAR LAND	LOW	Y
HOUSTON	48	201	2206.00	26420	HOUSTON-THE WOODLANDS-SUGAR LAND	MODERATE	Y
HOUSTON	48	201	2207.00	26420	HOUSTON-THE WOODLANDS-SUGAR LAND	LOW	Y

*MINORITY: "Y" =50% OR GREATER

COMERICA BANK
CENSUS TRACT LISTINGS
TEXAS
CRA ASSESSMENT AREA

ASSESSMENT AREA	STATE	COUNTY	CENSUS TRACT	MSA/MD	MSA NAME	TRACT INCOME LEVEL	*MINORITY
HOUSTON	48	201	2208.00	26420	HOUSTON-THE WOODLANDS-SUGAR LAND	LOW	Y
HOUSTON	48	201	2209.00	26420	HOUSTON-THE WOODLANDS-SUGAR LAND	MODERATE	Y
HOUSTON	48	201	2210.00	26420	HOUSTON-THE WOODLANDS-SUGAR LAND	MODERATE	Y
HOUSTON	48	201	2211.00	26420	HOUSTON-THE WOODLANDS-SUGAR LAND	MODERATE	Y
HOUSTON	48	201	2212.00	26420	HOUSTON-THE WOODLANDS-SUGAR LAND	MODERATE	Y
HOUSTON	48	201	2213.00	26420	HOUSTON-THE WOODLANDS-SUGAR LAND	MODERATE	Y
HOUSTON	48	201	2214.00	26420	HOUSTON-THE WOODLANDS-SUGAR LAND	LOW	Y
HOUSTON	48	201	2215.00	26420	HOUSTON-THE WOODLANDS-SUGAR LAND	LOW	Y
HOUSTON	48	201	2216.00	26420	HOUSTON-THE WOODLANDS-SUGAR LAND	MODERATE	Y
HOUSTON	48	201	2217.00	26420	HOUSTON-THE WOODLANDS-SUGAR LAND	LOW	Y
HOUSTON	48	201	2218.00	26420	HOUSTON-THE WOODLANDS-SUGAR LAND	MODERATE	Y
HOUSTON	48	201	2219.00	26420	HOUSTON-THE WOODLANDS-SUGAR LAND	MODERATE	Y
HOUSTON	48	201	2220.00	26420	HOUSTON-THE WOODLANDS-SUGAR LAND	MODERATE	Y
HOUSTON	48	201	2221.00	26420	HOUSTON-THE WOODLANDS-SUGAR LAND	LOW	Y
HOUSTON	48	201	2222.00	26420	HOUSTON-THE WOODLANDS-SUGAR LAND	MODERATE	Y
HOUSTON	48	201	2223.00	26420	HOUSTON-THE WOODLANDS-SUGAR LAND	LOW	Y
HOUSTON	48	201	2224.01	26420	HOUSTON-THE WOODLANDS-SUGAR LAND	LOW	Y
HOUSTON	48	201	2224.02	26420	HOUSTON-THE WOODLANDS-SUGAR LAND	MODERATE	Y
HOUSTON	48	201	2225.01	26420	HOUSTON-THE WOODLANDS-SUGAR LAND	LOW	Y
HOUSTON	48	201	2225.02	26420	HOUSTON-THE WOODLANDS-SUGAR LAND	MODERATE	Y
HOUSTON	48	201	2225.03	26420	HOUSTON-THE WOODLANDS-SUGAR LAND	LOW	Y
HOUSTON	48	201	2226.00	26420	HOUSTON-THE WOODLANDS-SUGAR LAND	LOW	Y
HOUSTON	48	201	2227.00	26420	HOUSTON-THE WOODLANDS-SUGAR LAND	LOW	Y
HOUSTON	48	201	2228.00	26420	HOUSTON-THE WOODLANDS-SUGAR LAND	MODERATE	Y
HOUSTON	48	201	2229.00	26420	HOUSTON-THE WOODLANDS-SUGAR LAND	MODERATE	Y
HOUSTON	48	201	2230.01	26420	HOUSTON-THE WOODLANDS-SUGAR LAND	LOW	Y
HOUSTON	48	201	2230.02	26420	HOUSTON-THE WOODLANDS-SUGAR LAND	LOW	Y
HOUSTON	48	201	2231.00	26420	HOUSTON-THE WOODLANDS-SUGAR LAND	MODERATE	Y
HOUSTON	48	201	2301.00	26420	HOUSTON-THE WOODLANDS-SUGAR LAND	LOW	Y
HOUSTON	48	201	2302.00	26420	HOUSTON-THE WOODLANDS-SUGAR LAND	MODERATE	Y
HOUSTON	48	201	2303.00	26420	HOUSTON-THE WOODLANDS-SUGAR LAND	LOW	Y
HOUSTON	48	201	2304.00	26420	HOUSTON-THE WOODLANDS-SUGAR LAND	MODERATE	Y
HOUSTON	48	201	2305.00	26420	HOUSTON-THE WOODLANDS-SUGAR LAND	LOW	Y
HOUSTON	48	201	2306.00	26420	HOUSTON-THE WOODLANDS-SUGAR LAND	LOW	Y
HOUSTON	48	201	2307.00	26420	HOUSTON-THE WOODLANDS-SUGAR LAND	LOW	Y
HOUSTON	48	201	2308.00	26420	HOUSTON-THE WOODLANDS-SUGAR LAND	MODERATE	Y
HOUSTON	48	201	2309.00	26420	HOUSTON-THE WOODLANDS-SUGAR LAND	MODERATE	Y
HOUSTON	48	201	2310.00	26420	HOUSTON-THE WOODLANDS-SUGAR LAND	MODERATE	Y
HOUSTON	48	201	2311.00	26420	HOUSTON-THE WOODLANDS-SUGAR LAND	MODERATE	Y
HOUSTON	48	201	2312.00	26420	HOUSTON-THE WOODLANDS-SUGAR LAND	LOW	Y
HOUSTON	48	201	2313.00	26420	HOUSTON-THE WOODLANDS-SUGAR LAND	LOW	Y
HOUSTON	48	201	2314.00	26420	HOUSTON-THE WOODLANDS-SUGAR LAND	MODERATE	Y
HOUSTON	48	201	2315.00	26420	HOUSTON-THE WOODLANDS-SUGAR LAND	LOW	Y
HOUSTON	48	201	2316.00	26420	HOUSTON-THE WOODLANDS-SUGAR LAND	MODERATE	Y
HOUSTON	48	201	2317.00	26420	HOUSTON-THE WOODLANDS-SUGAR LAND	MODERATE	Y

*MINORITY: "Y" =50% OR GREATER

COMERICA BANK
CENSUS TRACT LISTINGS
TEXAS
CRA ASSESSMENT AREA

ASSESSMENT AREA	STATE	COUNTY	CENSUS TRACT	MSA/MD	MSA NAME	TRACT INCOME LEVEL	*MINORITY
HOUSTON	48	201	2318.00	26420	HOUSTON-THE WOODLANDS-SUGAR LAND	MODERATE	Y
HOUSTON	48	201	2319.00	26420	HOUSTON-THE WOODLANDS-SUGAR LAND	MODERATE	Y
HOUSTON	48	201	2320.00	26420	HOUSTON-THE WOODLANDS-SUGAR LAND	MODERATE	Y
HOUSTON	48	201	2321.00	26420	HOUSTON-THE WOODLANDS-SUGAR LAND	LOW	Y
HOUSTON	48	201	2322.00	26420	HOUSTON-THE WOODLANDS-SUGAR LAND	UPPER	Y
HOUSTON	48	201	2323.01	26420	HOUSTON-THE WOODLANDS-SUGAR LAND	MODERATE	Y
HOUSTON	48	201	2323.02	26420	HOUSTON-THE WOODLANDS-SUGAR LAND	MIDDLE	Y
HOUSTON	48	201	2324.01	26420	HOUSTON-THE WOODLANDS-SUGAR LAND	MODERATE	Y
HOUSTON	48	201	2324.02	26420	HOUSTON-THE WOODLANDS-SUGAR LAND	MODERATE	Y
HOUSTON	48	201	2324.03	26420	HOUSTON-THE WOODLANDS-SUGAR LAND	MODERATE	Y
HOUSTON	48	201	2325.00	26420	HOUSTON-THE WOODLANDS-SUGAR LAND	MODERATE	Y
HOUSTON	48	201	2326.00	26420	HOUSTON-THE WOODLANDS-SUGAR LAND	MIDDLE	Y
HOUSTON	48	201	2327.01	26420	HOUSTON-THE WOODLANDS-SUGAR LAND	MODERATE	Y
HOUSTON	48	201	2327.02	26420	HOUSTON-THE WOODLANDS-SUGAR LAND	MODERATE	Y
HOUSTON	48	201	2328.00	26420	HOUSTON-THE WOODLANDS-SUGAR LAND	MODERATE	Y
HOUSTON	48	201	2329.00	26420	HOUSTON-THE WOODLANDS-SUGAR LAND	MIDDLE	Y
HOUSTON	48	201	2330.01	26420	HOUSTON-THE WOODLANDS-SUGAR LAND	MODERATE	Y
HOUSTON	48	201	2330.02	26420	HOUSTON-THE WOODLANDS-SUGAR LAND	MIDDLE	Y
HOUSTON	48	201	2330.03	26420	HOUSTON-THE WOODLANDS-SUGAR LAND	MIDDLE	Y
HOUSTON	48	201	2331.01	26420	HOUSTON-THE WOODLANDS-SUGAR LAND	MODERATE	Y
HOUSTON	48	201	2331.02	26420	HOUSTON-THE WOODLANDS-SUGAR LAND	LOW	Y
HOUSTON	48	201	2331.03	26420	HOUSTON-THE WOODLANDS-SUGAR LAND	LOW	Y
HOUSTON	48	201	2332.00	26420	HOUSTON-THE WOODLANDS-SUGAR LAND	MIDDLE	Y
HOUSTON	48	201	2333.00	26420	HOUSTON-THE WOODLANDS-SUGAR LAND	MODERATE	Y
HOUSTON	48	201	2334.00	26420	HOUSTON-THE WOODLANDS-SUGAR LAND	LOW	Y
HOUSTON	48	201	2335.00	26420	HOUSTON-THE WOODLANDS-SUGAR LAND	LOW	Y
HOUSTON	48	201	2336.00	26420	HOUSTON-THE WOODLANDS-SUGAR LAND	LOW	Y
HOUSTON	48	201	2337.01	26420	HOUSTON-THE WOODLANDS-SUGAR LAND	MODERATE	Y
HOUSTON	48	201	2337.02	26420	HOUSTON-THE WOODLANDS-SUGAR LAND	MODERATE	Y
HOUSTON	48	201	2337.03	26420	HOUSTON-THE WOODLANDS-SUGAR LAND	MODERATE	Y
HOUSTON	48	201	2401.00	26420	HOUSTON-THE WOODLANDS-SUGAR LAND	LOW	Y
HOUSTON	48	201	2404.00	26420	HOUSTON-THE WOODLANDS-SUGAR LAND	MODERATE	Y
HOUSTON	48	201	2405.01	26420	HOUSTON-THE WOODLANDS-SUGAR LAND	LOW	Y
HOUSTON	48	201	2405.02	26420	HOUSTON-THE WOODLANDS-SUGAR LAND	LOW	Y
HOUSTON	48	201	2406.00	26420	HOUSTON-THE WOODLANDS-SUGAR LAND	LOW	Y
HOUSTON	48	201	2407.01	26420	HOUSTON-THE WOODLANDS-SUGAR LAND	MIDDLE	Y
HOUSTON	48	201	2407.02	26420	HOUSTON-THE WOODLANDS-SUGAR LAND	MODERATE	Y
HOUSTON	48	201	2408.01	26420	HOUSTON-THE WOODLANDS-SUGAR LAND	MODERATE	Y
HOUSTON	48	201	2408.02	26420	HOUSTON-THE WOODLANDS-SUGAR LAND	MODERATE	Y
HOUSTON	48	201	2409.01	26420	HOUSTON-THE WOODLANDS-SUGAR LAND	MIDDLE	Y
HOUSTON	48	201	2409.02	26420	HOUSTON-THE WOODLANDS-SUGAR LAND	MIDDLE	Y
HOUSTON	48	201	2410.00	26420	HOUSTON-THE WOODLANDS-SUGAR LAND	MIDDLE	Y
HOUSTON	48	201	2411.01	26420	HOUSTON-THE WOODLANDS-SUGAR LAND	MIDDLE	Y
HOUSTON	48	201	2411.02	26420	HOUSTON-THE WOODLANDS-SUGAR LAND	MIDDLE	Y
HOUSTON	48	201	2411.03	26420	HOUSTON-THE WOODLANDS-SUGAR LAND	MIDDLE	Y

*MINORITY: "Y" =50% OR GREATER

COMERICA BANK
CENSUS TRACT LISTINGS
TEXAS
CRA ASSESSMENT AREA

ASSESSMENT AREA	STATE	COUNTY	CENSUS TRACT	MSA/MD	MSA NAME	TRACT INCOME LEVEL	*MINORITY
HOUSTON	48	201	2412.00	26420	HOUSTON-THE WOODLANDS-SUGAR LAND	MIDDLE	Y
HOUSTON	48	201	2413.00	26420	HOUSTON-THE WOODLANDS-SUGAR LAND	UPPER	Y
HOUSTON	48	201	2414.00	26420	HOUSTON-THE WOODLANDS-SUGAR LAND	UPPER	N
HOUSTON	48	201	2415.00	26420	HOUSTON-THE WOODLANDS-SUGAR LAND	MODERATE	Y
HOUSTON	48	201	2501.00	26420	HOUSTON-THE WOODLANDS-SUGAR LAND	MIDDLE	Y
HOUSTON	48	201	2502.00	26420	HOUSTON-THE WOODLANDS-SUGAR LAND	MIDDLE	Y
HOUSTON	48	201	2503.01	26420	HOUSTON-THE WOODLANDS-SUGAR LAND	MIDDLE	Y
HOUSTON	48	201	2503.02	26420	HOUSTON-THE WOODLANDS-SUGAR LAND	MIDDLE	Y
HOUSTON	48	201	2504.01	26420	HOUSTON-THE WOODLANDS-SUGAR LAND	UPPER	N
HOUSTON	48	201	2504.02	26420	HOUSTON-THE WOODLANDS-SUGAR LAND	UPPER	N
HOUSTON	48	201	2505.00	26420	HOUSTON-THE WOODLANDS-SUGAR LAND	MIDDLE	Y
HOUSTON	48	201	2506.00	26420	HOUSTON-THE WOODLANDS-SUGAR LAND	LOW	Y
HOUSTON	48	201	2507.01	26420	HOUSTON-THE WOODLANDS-SUGAR LAND	UPPER	N
HOUSTON	48	201	2507.02	26420	HOUSTON-THE WOODLANDS-SUGAR LAND	UPPER	N
HOUSTON	48	201	2508.00	26420	HOUSTON-THE WOODLANDS-SUGAR LAND	UPPER	N
HOUSTON	48	201	2509.00	26420	HOUSTON-THE WOODLANDS-SUGAR LAND	UPPER	N
HOUSTON	48	201	2510.00	26420	HOUSTON-THE WOODLANDS-SUGAR LAND	MIDDLE	N
HOUSTON	48	201	2511.00	26420	HOUSTON-THE WOODLANDS-SUGAR LAND	UPPER	N
HOUSTON	48	201	2512.00	26420	HOUSTON-THE WOODLANDS-SUGAR LAND	UPPER	N
HOUSTON	48	201	2513.00	26420	HOUSTON-THE WOODLANDS-SUGAR LAND	UPPER	N
HOUSTON	48	201	2514.01	26420	HOUSTON-THE WOODLANDS-SUGAR LAND	UPPER	N
HOUSTON	48	201	2514.02	26420	HOUSTON-THE WOODLANDS-SUGAR LAND	MIDDLE	N
HOUSTON	48	201	2515.01	26420	HOUSTON-THE WOODLANDS-SUGAR LAND	UPPER	N
HOUSTON	48	201	2515.02	26420	HOUSTON-THE WOODLANDS-SUGAR LAND	UPPER	N
HOUSTON	48	201	2515.03	26420	HOUSTON-THE WOODLANDS-SUGAR LAND	UPPER	N
HOUSTON	48	201	2516.00	26420	HOUSTON-THE WOODLANDS-SUGAR LAND	UPPER	N
HOUSTON	48	201	2517.00	26420	HOUSTON-THE WOODLANDS-SUGAR LAND	MIDDLE	N
HOUSTON	48	201	2518.00	26420	HOUSTON-THE WOODLANDS-SUGAR LAND	UPPER	N
HOUSTON	48	201	2519.01	26420	HOUSTON-THE WOODLANDS-SUGAR LAND	UPPER	N
HOUSTON	48	201	2519.02	26420	HOUSTON-THE WOODLANDS-SUGAR LAND	UPPER	N
HOUSTON	48	201	2520.00	26420	HOUSTON-THE WOODLANDS-SUGAR LAND	UPPER	Y
HOUSTON	48	201	2521.00	26420	HOUSTON-THE WOODLANDS-SUGAR LAND	MIDDLE	Y
HOUSTON	48	201	2522.00	26420	HOUSTON-THE WOODLANDS-SUGAR LAND	MODERATE	Y
HOUSTON	48	201	2523.01	26420	HOUSTON-THE WOODLANDS-SUGAR LAND	MODERATE	Y
HOUSTON	48	201	2523.02	26420	HOUSTON-THE WOODLANDS-SUGAR LAND	MIDDLE	Y
HOUSTON	48	201	2524.00	26420	HOUSTON-THE WOODLANDS-SUGAR LAND	MODERATE	Y
HOUSTON	48	201	2525.00	26420	HOUSTON-THE WOODLANDS-SUGAR LAND	MODERATE	Y
HOUSTON	48	201	2526.00	26420	HOUSTON-THE WOODLANDS-SUGAR LAND	MODERATE	Y
HOUSTON	48	201	2527.00	26420	HOUSTON-THE WOODLANDS-SUGAR LAND	MODERATE	N
HOUSTON	48	201	2528.00	26420	HOUSTON-THE WOODLANDS-SUGAR LAND	MODERATE	Y
HOUSTON	48	201	2529.00	26420	HOUSTON-THE WOODLANDS-SUGAR LAND	MIDDLE	N
HOUSTON	48	201	2530.00	26420	HOUSTON-THE WOODLANDS-SUGAR LAND	MIDDLE	Y
HOUSTON	48	201	2531.00	26420	HOUSTON-THE WOODLANDS-SUGAR LAND	UPPER	Y
HOUSTON	48	201	2532.00	26420	HOUSTON-THE WOODLANDS-SUGAR LAND	MIDDLE	Y
HOUSTON	48	201	2533.00	26420	HOUSTON-THE WOODLANDS-SUGAR LAND	UPPER	N

*MINORITY: "Y" =50% OR GREATER

COMERICA BANK
CENSUS TRACT LISTINGS
TEXAS
CRA ASSESSMENT AREA

ASSESSMENT AREA	STATE	COUNTY	CENSUS TRACT	MSA/MD	MSA NAME	TRACT INCOME LEVEL	*MINORITY
HOUSTON	48	201	2534.00	26420	HOUSTON-THE WOODLANDS-SUGAR LAND	MODERATE	Y
HOUSTON	48	201	2535.00	26420	HOUSTON-THE WOODLANDS-SUGAR LAND	MIDDLE	Y
HOUSTON	48	201	2536.00	26420	HOUSTON-THE WOODLANDS-SUGAR LAND	MODERATE	Y
HOUSTON	48	201	2537.00	26420	HOUSTON-THE WOODLANDS-SUGAR LAND	MIDDLE	Y
HOUSTON	48	201	2538.00	26420	HOUSTON-THE WOODLANDS-SUGAR LAND	MIDDLE	Y
HOUSTON	48	201	2539.00	26420	HOUSTON-THE WOODLANDS-SUGAR LAND	MODERATE	Y
HOUSTON	48	201	2540.00	26420	HOUSTON-THE WOODLANDS-SUGAR LAND	MODERATE	Y
HOUSTON	48	201	2541.00	26420	HOUSTON-THE WOODLANDS-SUGAR LAND	MODERATE	Y
HOUSTON	48	201	2542.00	26420	HOUSTON-THE WOODLANDS-SUGAR LAND	MODERATE	Y
HOUSTON	48	201	2543.00	26420	HOUSTON-THE WOODLANDS-SUGAR LAND	MODERATE	Y
HOUSTON	48	201	2544.00	26420	HOUSTON-THE WOODLANDS-SUGAR LAND	LOW	Y
HOUSTON	48	201	2545.00	26420	HOUSTON-THE WOODLANDS-SUGAR LAND	MODERATE	Y
HOUSTON	48	201	2546.00	26420	HOUSTON-THE WOODLANDS-SUGAR LAND	MODERATE	Y
HOUSTON	48	201	2547.00	26420	HOUSTON-THE WOODLANDS-SUGAR LAND	MIDDLE	N
HOUSTON	48	201	3101.00	26420	HOUSTON-THE WOODLANDS-SUGAR LAND	LOW	Y
HOUSTON	48	201	3102.00	26420	HOUSTON-THE WOODLANDS-SUGAR LAND	UPPER	Y
HOUSTON	48	201	3103.00	26420	HOUSTON-THE WOODLANDS-SUGAR LAND	MODERATE	Y
HOUSTON	48	201	3104.00	26420	HOUSTON-THE WOODLANDS-SUGAR LAND	LOW	Y
HOUSTON	48	201	3105.00	26420	HOUSTON-THE WOODLANDS-SUGAR LAND	MODERATE	Y
HOUSTON	48	201	3106.00	26420	HOUSTON-THE WOODLANDS-SUGAR LAND	MODERATE	Y
HOUSTON	48	201	3107.00	26420	HOUSTON-THE WOODLANDS-SUGAR LAND	MODERATE	Y
HOUSTON	48	201	3108.00	26420	HOUSTON-THE WOODLANDS-SUGAR LAND	LOW	Y
HOUSTON	48	201	3109.00	26420	HOUSTON-THE WOODLANDS-SUGAR LAND	LOW	Y
HOUSTON	48	201	3110.00	26420	HOUSTON-THE WOODLANDS-SUGAR LAND	LOW	Y
HOUSTON	48	201	3111.00	26420	HOUSTON-THE WOODLANDS-SUGAR LAND	MODERATE	Y
HOUSTON	48	201	3112.00	26420	HOUSTON-THE WOODLANDS-SUGAR LAND	MODERATE	Y
HOUSTON	48	201	3113.00	26420	HOUSTON-THE WOODLANDS-SUGAR LAND	MODERATE	Y
HOUSTON	48	201	3114.00	26420	HOUSTON-THE WOODLANDS-SUGAR LAND	MODERATE	Y
HOUSTON	48	201	3115.00	26420	HOUSTON-THE WOODLANDS-SUGAR LAND	MODERATE	Y
HOUSTON	48	201	3116.00	26420	HOUSTON-THE WOODLANDS-SUGAR LAND	LOW	Y
HOUSTON	48	201	3117.00	26420	HOUSTON-THE WOODLANDS-SUGAR LAND	LOW	Y
HOUSTON	48	201	3118.00	26420	HOUSTON-THE WOODLANDS-SUGAR LAND	MODERATE	Y
HOUSTON	48	201	3119.00	26420	HOUSTON-THE WOODLANDS-SUGAR LAND	MODERATE	Y
HOUSTON	48	201	3120.00	26420	HOUSTON-THE WOODLANDS-SUGAR LAND	UPPER	Y
HOUSTON	48	201	3121.00	26420	HOUSTON-THE WOODLANDS-SUGAR LAND	NA	Y
HOUSTON	48	201	3122.00	26420	HOUSTON-THE WOODLANDS-SUGAR LAND	LOW	Y
HOUSTON	48	201	3123.00	26420	HOUSTON-THE WOODLANDS-SUGAR LAND	LOW	Y
HOUSTON	48	201	3124.00	26420	HOUSTON-THE WOODLANDS-SUGAR LAND	LOW	Y
HOUSTON	48	201	3125.00	26420	HOUSTON-THE WOODLANDS-SUGAR LAND	UPPER	N
HOUSTON	48	201	3126.00	26420	HOUSTON-THE WOODLANDS-SUGAR LAND	UPPER	N
HOUSTON	48	201	3127.00	26420	HOUSTON-THE WOODLANDS-SUGAR LAND	MODERATE	Y
HOUSTON	48	201	3128.00	26420	HOUSTON-THE WOODLANDS-SUGAR LAND	LOW	Y
HOUSTON	48	201	3129.00	26420	HOUSTON-THE WOODLANDS-SUGAR LAND	MODERATE	Y
HOUSTON	48	201	3130.00	26420	HOUSTON-THE WOODLANDS-SUGAR LAND	MODERATE	Y
HOUSTON	48	201	3131.00	26420	HOUSTON-THE WOODLANDS-SUGAR LAND	UPPER	Y

*MINORITY: "Y" =50% OR GREATER

COMERICA BANK
CENSUS TRACT LISTINGS
TEXAS
CRA ASSESSMENT AREA

ASSESSMENT AREA	STATE	COUNTY	CENSUS TRACT	MSA/MD	MSA NAME	TRACT INCOME LEVEL	*MINORITY
HOUSTON	48	201	3132.00	26420	HOUSTON-THE WOODLANDS-SUGAR LAND	MODERATE	Y
HOUSTON	48	201	3133.00	26420	HOUSTON-THE WOODLANDS-SUGAR LAND	MODERATE	Y
HOUSTON	48	201	3134.00	26420	HOUSTON-THE WOODLANDS-SUGAR LAND	MODERATE	Y
HOUSTON	48	201	3135.00	26420	HOUSTON-THE WOODLANDS-SUGAR LAND	LOW	Y
HOUSTON	48	201	3136.00	26420	HOUSTON-THE WOODLANDS-SUGAR LAND	LOW	Y
HOUSTON	48	201	3137.00	26420	HOUSTON-THE WOODLANDS-SUGAR LAND	MODERATE	Y
HOUSTON	48	201	3138.00	26420	HOUSTON-THE WOODLANDS-SUGAR LAND	LOW	Y
HOUSTON	48	201	3139.00	26420	HOUSTON-THE WOODLANDS-SUGAR LAND	MIDDLE	Y
HOUSTON	48	201	3140.01	26420	HOUSTON-THE WOODLANDS-SUGAR LAND	MIDDLE	Y
HOUSTON	48	201	3140.02	26420	HOUSTON-THE WOODLANDS-SUGAR LAND	MODERATE	Y
HOUSTON	48	201	3143.00	26420	HOUSTON-THE WOODLANDS-SUGAR LAND	MODERATE	Y
HOUSTON	48	201	3144.00	26420	HOUSTON-THE WOODLANDS-SUGAR LAND	MIDDLE	Y
HOUSTON	48	201	3201.00	26420	HOUSTON-THE WOODLANDS-SUGAR LAND	LOW	Y
HOUSTON	48	201	3202.00	26420	HOUSTON-THE WOODLANDS-SUGAR LAND	MODERATE	Y
HOUSTON	48	201	3205.00	26420	HOUSTON-THE WOODLANDS-SUGAR LAND	MODERATE	Y
HOUSTON	48	201	3206.01	26420	HOUSTON-THE WOODLANDS-SUGAR LAND	MODERATE	Y
HOUSTON	48	201	3206.02	26420	HOUSTON-THE WOODLANDS-SUGAR LAND	MODERATE	Y
HOUSTON	48	201	3207.00	26420	HOUSTON-THE WOODLANDS-SUGAR LAND	MODERATE	Y
HOUSTON	48	201	3208.00	26420	HOUSTON-THE WOODLANDS-SUGAR LAND	MODERATE	Y
HOUSTON	48	201	3209.00	26420	HOUSTON-THE WOODLANDS-SUGAR LAND	MODERATE	Y
HOUSTON	48	201	3210.00	26420	HOUSTON-THE WOODLANDS-SUGAR LAND	MODERATE	Y
HOUSTON	48	201	3211.00	26420	HOUSTON-THE WOODLANDS-SUGAR LAND	MIDDLE	Y
HOUSTON	48	201	3212.00	26420	HOUSTON-THE WOODLANDS-SUGAR LAND	LOW	Y
HOUSTON	48	201	3213.00	26420	HOUSTON-THE WOODLANDS-SUGAR LAND	MODERATE	Y
HOUSTON	48	201	3214.01	26420	HOUSTON-THE WOODLANDS-SUGAR LAND	MODERATE	Y
HOUSTON	48	201	3214.02	26420	HOUSTON-THE WOODLANDS-SUGAR LAND	MIDDLE	Y
HOUSTON	48	201	3215.00	26420	HOUSTON-THE WOODLANDS-SUGAR LAND	LOW	Y
HOUSTON	48	201	3216.00	26420	HOUSTON-THE WOODLANDS-SUGAR LAND	MODERATE	Y
HOUSTON	48	201	3217.00	26420	HOUSTON-THE WOODLANDS-SUGAR LAND	MIDDLE	Y
HOUSTON	48	201	3218.00	26420	HOUSTON-THE WOODLANDS-SUGAR LAND	MODERATE	Y
HOUSTON	48	201	3219.00	26420	HOUSTON-THE WOODLANDS-SUGAR LAND	MODERATE	Y
HOUSTON	48	201	3220.00	26420	HOUSTON-THE WOODLANDS-SUGAR LAND	LOW	Y
HOUSTON	48	201	3221.00	26420	HOUSTON-THE WOODLANDS-SUGAR LAND	MODERATE	Y
HOUSTON	48	201	3222.00	26420	HOUSTON-THE WOODLANDS-SUGAR LAND	LOW	Y
HOUSTON	48	201	3226.00	26420	HOUSTON-THE WOODLANDS-SUGAR LAND	MODERATE	Y
HOUSTON	48	201	3227.00	26420	HOUSTON-THE WOODLANDS-SUGAR LAND	MODERATE	Y
HOUSTON	48	201	3228.00	26420	HOUSTON-THE WOODLANDS-SUGAR LAND	MODERATE	Y
HOUSTON	48	201	3229.00	26420	HOUSTON-THE WOODLANDS-SUGAR LAND	MODERATE	Y
HOUSTON	48	201	3230.00	26420	HOUSTON-THE WOODLANDS-SUGAR LAND	LOW	Y
HOUSTON	48	201	3231.00	26420	HOUSTON-THE WOODLANDS-SUGAR LAND	LOW	Y
HOUSTON	48	201	3232.00	26420	HOUSTON-THE WOODLANDS-SUGAR LAND	MIDDLE	Y
HOUSTON	48	201	3233.00	26420	HOUSTON-THE WOODLANDS-SUGAR LAND	MODERATE	Y
HOUSTON	48	201	3234.00	26420	HOUSTON-THE WOODLANDS-SUGAR LAND	MODERATE	Y
HOUSTON	48	201	3235.00	26420	HOUSTON-THE WOODLANDS-SUGAR LAND	LOW	Y
HOUSTON	48	201	3236.00	26420	HOUSTON-THE WOODLANDS-SUGAR LAND	MIDDLE	Y

*MINORITY: "Y" =50% OR GREATER

COMERICA BANK
CENSUS TRACT LISTINGS
TEXAS
CRA ASSESSMENT AREA

ASSESSMENT AREA	STATE	COUNTY	CENSUS TRACT	MSA/MD	MSA NAME	TRACT INCOME LEVEL	*MINORITY
HOUSTON	48	201	3237.01	26420	HOUSTON-THE WOODLANDS-SUGAR LAND	MODERATE	N
HOUSTON	48	201	3237.02	26420	HOUSTON-THE WOODLANDS-SUGAR LAND	MIDDLE	Y
HOUSTON	48	201	3238.01	26420	HOUSTON-THE WOODLANDS-SUGAR LAND	MIDDLE	Y
HOUSTON	48	201	3238.02	26420	HOUSTON-THE WOODLANDS-SUGAR LAND	MODERATE	Y
HOUSTON	48	201	3239.00	26420	HOUSTON-THE WOODLANDS-SUGAR LAND	LOW	Y
HOUSTON	48	201	3240.00	26420	HOUSTON-THE WOODLANDS-SUGAR LAND	MIDDLE	Y
HOUSTON	48	201	3241.00	26420	HOUSTON-THE WOODLANDS-SUGAR LAND	LOW	Y
HOUSTON	48	201	3242.00	26420	HOUSTON-THE WOODLANDS-SUGAR LAND	MODERATE	Y
HOUSTON	48	201	3301.00	26420	HOUSTON-THE WOODLANDS-SUGAR LAND	MODERATE	Y
HOUSTON	48	201	3302.00	26420	HOUSTON-THE WOODLANDS-SUGAR LAND	MODERATE	Y
HOUSTON	48	201	3303.01	26420	HOUSTON-THE WOODLANDS-SUGAR LAND	MIDDLE	Y
HOUSTON	48	201	3303.02	26420	HOUSTON-THE WOODLANDS-SUGAR LAND	MIDDLE	Y
HOUSTON	48	201	3303.03	26420	HOUSTON-THE WOODLANDS-SUGAR LAND	MODERATE	Y
HOUSTON	48	201	3304.00	26420	HOUSTON-THE WOODLANDS-SUGAR LAND	MODERATE	Y
HOUSTON	48	201	3305.00	26420	HOUSTON-THE WOODLANDS-SUGAR LAND	MODERATE	Y
HOUSTON	48	201	3306.00	26420	HOUSTON-THE WOODLANDS-SUGAR LAND	MODERATE	Y
HOUSTON	48	201	3307.00	26420	HOUSTON-THE WOODLANDS-SUGAR LAND	MODERATE	Y
HOUSTON	48	201	3308.00	26420	HOUSTON-THE WOODLANDS-SUGAR LAND	MIDDLE	Y
HOUSTON	48	201	3309.00	26420	HOUSTON-THE WOODLANDS-SUGAR LAND	MODERATE	Y
HOUSTON	48	201	3311.00	26420	HOUSTON-THE WOODLANDS-SUGAR LAND	LOW	Y
HOUSTON	48	201	3312.00	26420	HOUSTON-THE WOODLANDS-SUGAR LAND	LOW	Y
HOUSTON	48	201	3313.00	26420	HOUSTON-THE WOODLANDS-SUGAR LAND	MODERATE	Y
HOUSTON	48	201	3314.00	26420	HOUSTON-THE WOODLANDS-SUGAR LAND	NA	Y
HOUSTON	48	201	3315.00	26420	HOUSTON-THE WOODLANDS-SUGAR LAND	MIDDLE	Y
HOUSTON	48	201	3316.01	26420	HOUSTON-THE WOODLANDS-SUGAR LAND	MODERATE	Y
HOUSTON	48	201	3316.02	26420	HOUSTON-THE WOODLANDS-SUGAR LAND	LOW	Y
HOUSTON	48	201	3317.00	26420	HOUSTON-THE WOODLANDS-SUGAR LAND	MODERATE	Y
HOUSTON	48	201	3318.00	26420	HOUSTON-THE WOODLANDS-SUGAR LAND	LOW	Y
HOUSTON	48	201	3319.00	26420	HOUSTON-THE WOODLANDS-SUGAR LAND	MODERATE	Y
HOUSTON	48	201	3320.00	26420	HOUSTON-THE WOODLANDS-SUGAR LAND	LOW	Y
HOUSTON	48	201	3321.00	26420	HOUSTON-THE WOODLANDS-SUGAR LAND	MODERATE	Y
HOUSTON	48	201	3322.00	26420	HOUSTON-THE WOODLANDS-SUGAR LAND	LOW	Y
HOUSTON	48	201	3323.00	26420	HOUSTON-THE WOODLANDS-SUGAR LAND	MODERATE	Y
HOUSTON	48	201	3324.00	26420	HOUSTON-THE WOODLANDS-SUGAR LAND	LOW	Y
HOUSTON	48	201	3325.00	26420	HOUSTON-THE WOODLANDS-SUGAR LAND	MODERATE	Y
HOUSTON	48	201	3326.00	26420	HOUSTON-THE WOODLANDS-SUGAR LAND	MODERATE	Y
HOUSTON	48	201	3327.00	26420	HOUSTON-THE WOODLANDS-SUGAR LAND	LOW	Y
HOUSTON	48	201	3328.00	26420	HOUSTON-THE WOODLANDS-SUGAR LAND	LOW	Y
HOUSTON	48	201	3329.00	26420	HOUSTON-THE WOODLANDS-SUGAR LAND	LOW	Y
HOUSTON	48	201	3330.00	26420	HOUSTON-THE WOODLANDS-SUGAR LAND	MODERATE	Y
HOUSTON	48	201	3331.00	26420	HOUSTON-THE WOODLANDS-SUGAR LAND	MODERATE	Y
HOUSTON	48	201	3332.01	26420	HOUSTON-THE WOODLANDS-SUGAR LAND	MODERATE	Y
HOUSTON	48	201	3332.02	26420	HOUSTON-THE WOODLANDS-SUGAR LAND	MODERATE	Y
HOUSTON	48	201	3333.00	26420	HOUSTON-THE WOODLANDS-SUGAR LAND	LOW	Y
HOUSTON	48	201	3335.00	26420	HOUSTON-THE WOODLANDS-SUGAR LAND	MODERATE	Y

*MINORITY: "Y" =50% OR GREATER

COMERICA BANK
CENSUS TRACT LISTINGS
TEXAS
CRA ASSESSMENT AREA

ASSESSMENT AREA	STATE	COUNTY	CENSUS TRACT	MSA/MD	MSA NAME	TRACT INCOME LEVEL	*MINORITY
HOUSTON	48	201	3336.00	26420	HOUSTON-THE WOODLANDS-SUGAR LAND	MIDDLE	Y
HOUSTON	48	201	3337.00	26420	HOUSTON-THE WOODLANDS-SUGAR LAND	MODERATE	Y
HOUSTON	48	201	3338.00	26420	HOUSTON-THE WOODLANDS-SUGAR LAND	MODERATE	Y
HOUSTON	48	201	3339.01	26420	HOUSTON-THE WOODLANDS-SUGAR LAND	MIDDLE	Y
HOUSTON	48	201	3339.02	26420	HOUSTON-THE WOODLANDS-SUGAR LAND	MODERATE	Y
HOUSTON	48	201	3340.01	26420	HOUSTON-THE WOODLANDS-SUGAR LAND	MODERATE	Y
HOUSTON	48	201	3340.02	26420	HOUSTON-THE WOODLANDS-SUGAR LAND	MODERATE	Y
HOUSTON	48	201	3340.03	26420	HOUSTON-THE WOODLANDS-SUGAR LAND	MIDDLE	Y
HOUSTON	48	201	3341.00	26420	HOUSTON-THE WOODLANDS-SUGAR LAND	MODERATE	Y
HOUSTON	48	201	3401.00	26420	HOUSTON-THE WOODLANDS-SUGAR LAND	MODERATE	Y
HOUSTON	48	201	3402.01	26420	HOUSTON-THE WOODLANDS-SUGAR LAND	UPPER	N
HOUSTON	48	201	3402.02	26420	HOUSTON-THE WOODLANDS-SUGAR LAND	UPPER	N
HOUSTON	48	201	3402.03	26420	HOUSTON-THE WOODLANDS-SUGAR LAND	UPPER	N
HOUSTON	48	201	3403.01	26420	HOUSTON-THE WOODLANDS-SUGAR LAND	UPPER	N
HOUSTON	48	201	3403.02	26420	HOUSTON-THE WOODLANDS-SUGAR LAND	UPPER	N
HOUSTON	48	201	3404.00	26420	HOUSTON-THE WOODLANDS-SUGAR LAND	UPPER	N
HOUSTON	48	201	3405.00	26420	HOUSTON-THE WOODLANDS-SUGAR LAND	MODERATE	N
HOUSTON	48	201	3406.00	26420	HOUSTON-THE WOODLANDS-SUGAR LAND	UPPER	N
HOUSTON	48	201	3407.00	26420	HOUSTON-THE WOODLANDS-SUGAR LAND	MIDDLE	Y
HOUSTON	48	201	3408.00	26420	HOUSTON-THE WOODLANDS-SUGAR LAND	UPPER	N
HOUSTON	48	201	3409.00	26420	HOUSTON-THE WOODLANDS-SUGAR LAND	MODERATE	Y
HOUSTON	48	201	3410.00	26420	HOUSTON-THE WOODLANDS-SUGAR LAND	MIDDLE	Y
HOUSTON	48	201	3411.00	26420	HOUSTON-THE WOODLANDS-SUGAR LAND	MODERATE	Y
HOUSTON	48	201	3412.01	26420	HOUSTON-THE WOODLANDS-SUGAR LAND	MODERATE	N
HOUSTON	48	201	3412.02	26420	HOUSTON-THE WOODLANDS-SUGAR LAND	UPPER	N
HOUSTON	48	201	3413.01	26420	HOUSTON-THE WOODLANDS-SUGAR LAND	MIDDLE	N
HOUSTON	48	201	3413.02	26420	HOUSTON-THE WOODLANDS-SUGAR LAND	MODERATE	Y
HOUSTON	48	201	3414.00	26420	HOUSTON-THE WOODLANDS-SUGAR LAND	UPPER	N
HOUSTON	48	201	3415.01	26420	HOUSTON-THE WOODLANDS-SUGAR LAND	UPPER	N
HOUSTON	48	201	3415.02	26420	HOUSTON-THE WOODLANDS-SUGAR LAND	UPPER	N
HOUSTON	48	201	3416.00	26420	HOUSTON-THE WOODLANDS-SUGAR LAND	UPPER	N
HOUSTON	48	201	3417.00	26420	HOUSTON-THE WOODLANDS-SUGAR LAND	UPPER	N
HOUSTON	48	201	3418.00	26420	HOUSTON-THE WOODLANDS-SUGAR LAND	MIDDLE	N
HOUSTON	48	201	3420.01	26420	HOUSTON-THE WOODLANDS-SUGAR LAND	UPPER	N
HOUSTON	48	201	3420.02	26420	HOUSTON-THE WOODLANDS-SUGAR LAND	MIDDLE	N
HOUSTON	48	201	3421.00	26420	HOUSTON-THE WOODLANDS-SUGAR LAND	MIDDLE	Y
HOUSTON	48	201	3422.00	26420	HOUSTON-THE WOODLANDS-SUGAR LAND	MODERATE	Y
HOUSTON	48	201	3423.00	26420	HOUSTON-THE WOODLANDS-SUGAR LAND	MODERATE	Y
HOUSTON	48	201	3424.00	26420	HOUSTON-THE WOODLANDS-SUGAR LAND	MIDDLE	Y
HOUSTON	48	201	3425.00	26420	HOUSTON-THE WOODLANDS-SUGAR LAND	UPPER	N
HOUSTON	48	201	3427.00	26420	HOUSTON-THE WOODLANDS-SUGAR LAND	MIDDLE	N
HOUSTON	48	201	3428.00	26420	HOUSTON-THE WOODLANDS-SUGAR LAND	UPPER	N
HOUSTON	48	201	3429.00	26420	HOUSTON-THE WOODLANDS-SUGAR LAND	MIDDLE	N
HOUSTON	48	201	3430.00	26420	HOUSTON-THE WOODLANDS-SUGAR LAND	MIDDLE	N
HOUSTON	48	201	3431.00	26420	HOUSTON-THE WOODLANDS-SUGAR LAND	MIDDLE	N

*MINORITY: "Y" =50% OR GREATER

COMERICA BANK
CENSUS TRACT LISTINGS
TEXAS
CRA ASSESSMENT AREA

ASSESSMENT AREA	STATE	COUNTY	CENSUS TRACT	MSA/MD	MSA NAME	TRACT INCOME LEVEL	*MINORITY
HOUSTON	48	201	3432.00	26420	HOUSTON-THE WOODLANDS-SUGAR LAND	UPPER	N
HOUSTON	48	201	3433.01	26420	HOUSTON-THE WOODLANDS-SUGAR LAND	MIDDLE	N
HOUSTON	48	201	3433.02	26420	HOUSTON-THE WOODLANDS-SUGAR LAND	UPPER	N
HOUSTON	48	201	3436.00	26420	HOUSTON-THE WOODLANDS-SUGAR LAND	MIDDLE	N
HOUSTON	48	201	3437.00	26420	HOUSTON-THE WOODLANDS-SUGAR LAND	MODERATE	Y
HOUSTON	48	201	3501.00	26420	HOUSTON-THE WOODLANDS-SUGAR LAND	UPPER	Y
HOUSTON	48	201	3502.00	26420	HOUSTON-THE WOODLANDS-SUGAR LAND	MIDDLE	Y
HOUSTON	48	201	3503.00	26420	HOUSTON-THE WOODLANDS-SUGAR LAND	MIDDLE	Y
HOUSTON	48	201	3504.00	26420	HOUSTON-THE WOODLANDS-SUGAR LAND	MODERATE	Y
HOUSTON	48	201	3505.00	26420	HOUSTON-THE WOODLANDS-SUGAR LAND	MODERATE	Y
HOUSTON	48	201	3506.01	26420	HOUSTON-THE WOODLANDS-SUGAR LAND	UPPER	N
HOUSTON	48	201	3506.02	26420	HOUSTON-THE WOODLANDS-SUGAR LAND	UPPER	N
HOUSTON	48	201	3507.00	26420	HOUSTON-THE WOODLANDS-SUGAR LAND	MIDDLE	N
HOUSTON	48	201	3508.01	26420	HOUSTON-THE WOODLANDS-SUGAR LAND	MIDDLE	N
HOUSTON	48	201	3508.02	26420	HOUSTON-THE WOODLANDS-SUGAR LAND	UPPER	N
HOUSTON	48	201	4101.00	26420	HOUSTON-THE WOODLANDS-SUGAR LAND	MODERATE	Y
HOUSTON	48	201	4102.00	26420	HOUSTON-THE WOODLANDS-SUGAR LAND	UPPER	N
HOUSTON	48	201	4103.00	26420	HOUSTON-THE WOODLANDS-SUGAR LAND	UPPER	N
HOUSTON	48	201	4104.01	26420	HOUSTON-THE WOODLANDS-SUGAR LAND	UPPER	N
HOUSTON	48	201	4104.02	26420	HOUSTON-THE WOODLANDS-SUGAR LAND	UPPER	N
HOUSTON	48	201	4105.00	26420	HOUSTON-THE WOODLANDS-SUGAR LAND	UPPER	N
HOUSTON	48	201	4106.00	26420	HOUSTON-THE WOODLANDS-SUGAR LAND	UPPER	N
HOUSTON	48	201	4107.01	26420	HOUSTON-THE WOODLANDS-SUGAR LAND	UPPER	N
HOUSTON	48	201	4107.02	26420	HOUSTON-THE WOODLANDS-SUGAR LAND	UPPER	N
HOUSTON	48	201	4108.00	26420	HOUSTON-THE WOODLANDS-SUGAR LAND	UPPER	N
HOUSTON	48	201	4109.00	26420	HOUSTON-THE WOODLANDS-SUGAR LAND	UPPER	N
HOUSTON	48	201	4110.00	26420	HOUSTON-THE WOODLANDS-SUGAR LAND	UPPER	N
HOUSTON	48	201	4111.00	26420	HOUSTON-THE WOODLANDS-SUGAR LAND	UPPER	N
HOUSTON	48	201	4112.00	26420	HOUSTON-THE WOODLANDS-SUGAR LAND	UPPER	N
HOUSTON	48	201	4113.00	26420	HOUSTON-THE WOODLANDS-SUGAR LAND	UPPER	N
HOUSTON	48	201	4114.00	26420	HOUSTON-THE WOODLANDS-SUGAR LAND	UPPER	N
HOUSTON	48	201	4115.01	26420	HOUSTON-THE WOODLANDS-SUGAR LAND	UPPER	N
HOUSTON	48	201	4115.02	26420	HOUSTON-THE WOODLANDS-SUGAR LAND	UPPER	N
HOUSTON	48	201	4116.00	26420	HOUSTON-THE WOODLANDS-SUGAR LAND	UPPER	N
HOUSTON	48	201	4117.00	26420	HOUSTON-THE WOODLANDS-SUGAR LAND	MIDDLE	N
HOUSTON	48	201	4118.00	26420	HOUSTON-THE WOODLANDS-SUGAR LAND	UPPER	N
HOUSTON	48	201	4119.00	26420	HOUSTON-THE WOODLANDS-SUGAR LAND	UPPER	N
HOUSTON	48	201	4120.00	26420	HOUSTON-THE WOODLANDS-SUGAR LAND	UPPER	N
HOUSTON	48	201	4121.00	26420	HOUSTON-THE WOODLANDS-SUGAR LAND	NA	Y
HOUSTON	48	201	4122.00	26420	HOUSTON-THE WOODLANDS-SUGAR LAND	UPPER	N
HOUSTON	48	201	4123.00	26420	HOUSTON-THE WOODLANDS-SUGAR LAND	UPPER	N
HOUSTON	48	201	4124.00	26420	HOUSTON-THE WOODLANDS-SUGAR LAND	UPPER	N
HOUSTON	48	201	4125.00	26420	HOUSTON-THE WOODLANDS-SUGAR LAND	UPPER	N
HOUSTON	48	201	4126.00	26420	HOUSTON-THE WOODLANDS-SUGAR LAND	UPPER	N
HOUSTON	48	201	4127.00	26420	HOUSTON-THE WOODLANDS-SUGAR LAND	UPPER	N

*MINORITY: "Y" =50% OR GREATER

COMERICA BANK
CENSUS TRACT LISTINGS
TEXAS
CRA ASSESSMENT AREA

ASSESSMENT AREA	STATE	COUNTY	CENSUS TRACT	MSA/MD	MSA NAME	TRACT INCOME LEVEL	*MINORITY
HOUSTON	48	201	4128.00	26420	HOUSTON-THE WOODLANDS-SUGAR LAND	UPPER	N
HOUSTON	48	201	4129.00	26420	HOUSTON-THE WOODLANDS-SUGAR LAND	UPPER	N
HOUSTON	48	201	4130.00	26420	HOUSTON-THE WOODLANDS-SUGAR LAND	UPPER	N
HOUSTON	48	201	4131.00	26420	HOUSTON-THE WOODLANDS-SUGAR LAND	UPPER	N
HOUSTON	48	201	4132.01	26420	HOUSTON-THE WOODLANDS-SUGAR LAND	MIDDLE	N
HOUSTON	48	201	4132.02	26420	HOUSTON-THE WOODLANDS-SUGAR LAND	UPPER	N
HOUSTON	48	201	4133.00	26420	HOUSTON-THE WOODLANDS-SUGAR LAND	UPPER	N
HOUSTON	48	201	4201.00	26420	HOUSTON-THE WOODLANDS-SUGAR LAND	MODERATE	Y
HOUSTON	48	201	4202.00	26420	HOUSTON-THE WOODLANDS-SUGAR LAND	MIDDLE	Y
HOUSTON	48	201	4203.00	26420	HOUSTON-THE WOODLANDS-SUGAR LAND	UPPER	N
HOUSTON	48	201	4204.00	26420	HOUSTON-THE WOODLANDS-SUGAR LAND	UPPER	N
HOUSTON	48	201	4205.00	26420	HOUSTON-THE WOODLANDS-SUGAR LAND	LOW	Y
HOUSTON	48	201	4206.00	26420	HOUSTON-THE WOODLANDS-SUGAR LAND	UPPER	N
HOUSTON	48	201	4207.00	26420	HOUSTON-THE WOODLANDS-SUGAR LAND	UPPER	N
HOUSTON	48	201	4208.00	26420	HOUSTON-THE WOODLANDS-SUGAR LAND	UPPER	N
HOUSTON	48	201	4209.00	26420	HOUSTON-THE WOODLANDS-SUGAR LAND	UPPER	N
HOUSTON	48	201	4210.00	26420	HOUSTON-THE WOODLANDS-SUGAR LAND	UPPER	N
HOUSTON	48	201	4211.01	26420	HOUSTON-THE WOODLANDS-SUGAR LAND	MODERATE	Y
HOUSTON	48	201	4211.02	26420	HOUSTON-THE WOODLANDS-SUGAR LAND	LOW	Y
HOUSTON	48	201	4212.01	26420	HOUSTON-THE WOODLANDS-SUGAR LAND	LOW	Y
HOUSTON	48	201	4212.02	26420	HOUSTON-THE WOODLANDS-SUGAR LAND	LOW	Y
HOUSTON	48	201	4213.00	26420	HOUSTON-THE WOODLANDS-SUGAR LAND	LOW	Y
HOUSTON	48	201	4214.01	26420	HOUSTON-THE WOODLANDS-SUGAR LAND	LOW	Y
HOUSTON	48	201	4214.02	26420	HOUSTON-THE WOODLANDS-SUGAR LAND	LOW	Y
HOUSTON	48	201	4214.03	26420	HOUSTON-THE WOODLANDS-SUGAR LAND	LOW	Y
HOUSTON	48	201	4215.00	26420	HOUSTON-THE WOODLANDS-SUGAR LAND	LOW	Y
HOUSTON	48	201	4216.00	26420	HOUSTON-THE WOODLANDS-SUGAR LAND	LOW	Y
HOUSTON	48	201	4217.00	26420	HOUSTON-THE WOODLANDS-SUGAR LAND	MIDDLE	Y
HOUSTON	48	201	4218.00	26420	HOUSTON-THE WOODLANDS-SUGAR LAND	MIDDLE	Y
HOUSTON	48	201	4219.00	26420	HOUSTON-THE WOODLANDS-SUGAR LAND	UPPER	N
HOUSTON	48	201	4220.00	26420	HOUSTON-THE WOODLANDS-SUGAR LAND	UPPER	N
HOUSTON	48	201	4221.00	26420	HOUSTON-THE WOODLANDS-SUGAR LAND	MIDDLE	Y
HOUSTON	48	201	4222.00	26420	HOUSTON-THE WOODLANDS-SUGAR LAND	LOW	Y
HOUSTON	48	201	4223.01	26420	HOUSTON-THE WOODLANDS-SUGAR LAND	LOW	Y
HOUSTON	48	201	4223.02	26420	HOUSTON-THE WOODLANDS-SUGAR LAND	MODERATE	Y
HOUSTON	48	201	4224.01	26420	HOUSTON-THE WOODLANDS-SUGAR LAND	MODERATE	Y
HOUSTON	48	201	4224.02	26420	HOUSTON-THE WOODLANDS-SUGAR LAND	MODERATE	Y
HOUSTON	48	201	4225.00	26420	HOUSTON-THE WOODLANDS-SUGAR LAND	LOW	Y
HOUSTON	48	201	4226.00	26420	HOUSTON-THE WOODLANDS-SUGAR LAND	MODERATE	Y
HOUSTON	48	201	4227.01	26420	HOUSTON-THE WOODLANDS-SUGAR LAND	MODERATE	Y
HOUSTON	48	201	4227.02	26420	HOUSTON-THE WOODLANDS-SUGAR LAND	MIDDLE	Y
HOUSTON	48	201	4228.00	26420	HOUSTON-THE WOODLANDS-SUGAR LAND	MODERATE	Y
HOUSTON	48	201	4229.00	26420	HOUSTON-THE WOODLANDS-SUGAR LAND	LOW	Y
HOUSTON	48	201	4230.00	26420	HOUSTON-THE WOODLANDS-SUGAR LAND	LOW	Y
HOUSTON	48	201	4231.00	26420	HOUSTON-THE WOODLANDS-SUGAR LAND	LOW	Y

*MINORITY: "Y" =50% OR GREATER

COMERICA BANK
CENSUS TRACT LISTINGS
TEXAS
CRA ASSESSMENT AREA

ASSESSMENT AREA	STATE	COUNTY	CENSUS TRACT	MSA/MD	MSA NAME	TRACT INCOME LEVEL	*MINORITY
HOUSTON	48	201	4232.01	26420	HOUSTON-THE WOODLANDS-SUGAR LAND	UPPER	Y
HOUSTON	48	201	4232.02	26420	HOUSTON-THE WOODLANDS-SUGAR LAND	LOW	Y
HOUSTON	48	201	4233.01	26420	HOUSTON-THE WOODLANDS-SUGAR LAND	MODERATE	Y
HOUSTON	48	201	4233.02	26420	HOUSTON-THE WOODLANDS-SUGAR LAND	MODERATE	Y
HOUSTON	48	201	4234.01	26420	HOUSTON-THE WOODLANDS-SUGAR LAND	MODERATE	Y
HOUSTON	48	201	4234.02	26420	HOUSTON-THE WOODLANDS-SUGAR LAND	MIDDLE	Y
HOUSTON	48	201	4235.00	26420	HOUSTON-THE WOODLANDS-SUGAR LAND	MIDDLE	Y
HOUSTON	48	201	4236.00	26420	HOUSTON-THE WOODLANDS-SUGAR LAND	MIDDLE	Y
HOUSTON	48	201	4301.00	26420	HOUSTON-THE WOODLANDS-SUGAR LAND	UPPER	N
HOUSTON	48	201	4302.00	26420	HOUSTON-THE WOODLANDS-SUGAR LAND	UPPER	N
HOUSTON	48	201	4303.00	26420	HOUSTON-THE WOODLANDS-SUGAR LAND	UPPER	N
HOUSTON	48	201	4304.00	26420	HOUSTON-THE WOODLANDS-SUGAR LAND	UPPER	N
HOUSTON	48	201	4305.00	26420	HOUSTON-THE WOODLANDS-SUGAR LAND	UPPER	N
HOUSTON	48	201	4306.00	26420	HOUSTON-THE WOODLANDS-SUGAR LAND	UPPER	N
HOUSTON	48	201	4307.00	26420	HOUSTON-THE WOODLANDS-SUGAR LAND	UPPER	N
HOUSTON	48	201	4308.00	26420	HOUSTON-THE WOODLANDS-SUGAR LAND	UPPER	N
HOUSTON	48	201	4309.00	26420	HOUSTON-THE WOODLANDS-SUGAR LAND	UPPER	N
HOUSTON	48	201	4310.00	26420	HOUSTON-THE WOODLANDS-SUGAR LAND	UPPER	N
HOUSTON	48	201	4311.01	26420	HOUSTON-THE WOODLANDS-SUGAR LAND	UPPER	Y
HOUSTON	48	201	4311.02	26420	HOUSTON-THE WOODLANDS-SUGAR LAND	NA	Y
HOUSTON	48	201	4312.01	26420	HOUSTON-THE WOODLANDS-SUGAR LAND	MIDDLE	Y
HOUSTON	48	201	4312.02	26420	HOUSTON-THE WOODLANDS-SUGAR LAND	UPPER	Y
HOUSTON	48	201	4313.01	26420	HOUSTON-THE WOODLANDS-SUGAR LAND	MODERATE	Y
HOUSTON	48	201	4313.02	26420	HOUSTON-THE WOODLANDS-SUGAR LAND	UPPER	N
HOUSTON	48	201	4314.01	26420	HOUSTON-THE WOODLANDS-SUGAR LAND	MIDDLE	N
HOUSTON	48	201	4314.02	26420	HOUSTON-THE WOODLANDS-SUGAR LAND	UPPER	N
HOUSTON	48	201	4315.01	26420	HOUSTON-THE WOODLANDS-SUGAR LAND	UPPER	N
HOUSTON	48	201	4315.02	26420	HOUSTON-THE WOODLANDS-SUGAR LAND	UPPER	N
HOUSTON	48	201	4316.00	26420	HOUSTON-THE WOODLANDS-SUGAR LAND	UPPER	N
HOUSTON	48	201	4317.00	26420	HOUSTON-THE WOODLANDS-SUGAR LAND	UPPER	N
HOUSTON	48	201	4318.01	26420	HOUSTON-THE WOODLANDS-SUGAR LAND	UPPER	N
HOUSTON	48	201	4318.02	26420	HOUSTON-THE WOODLANDS-SUGAR LAND	UPPER	Y
HOUSTON	48	201	4319.00	26420	HOUSTON-THE WOODLANDS-SUGAR LAND	UPPER	N
HOUSTON	48	201	4320.01	26420	HOUSTON-THE WOODLANDS-SUGAR LAND	UPPER	Y
HOUSTON	48	201	4320.02	26420	HOUSTON-THE WOODLANDS-SUGAR LAND	LOW	Y
HOUSTON	48	201	4321.00	26420	HOUSTON-THE WOODLANDS-SUGAR LAND	MODERATE	Y
HOUSTON	48	201	4322.00	26420	HOUSTON-THE WOODLANDS-SUGAR LAND	MIDDLE	Y
HOUSTON	48	201	4323.00	26420	HOUSTON-THE WOODLANDS-SUGAR LAND	MODERATE	Y
HOUSTON	48	201	4324.00	26420	HOUSTON-THE WOODLANDS-SUGAR LAND	LOW	Y
HOUSTON	48	201	4325.00	26420	HOUSTON-THE WOODLANDS-SUGAR LAND	LOW	Y
HOUSTON	48	201	4326.00	26420	HOUSTON-THE WOODLANDS-SUGAR LAND	MIDDLE	Y
HOUSTON	48	201	4327.01	26420	HOUSTON-THE WOODLANDS-SUGAR LAND	LOW	Y
HOUSTON	48	201	4327.02	26420	HOUSTON-THE WOODLANDS-SUGAR LAND	MODERATE	Y
HOUSTON	48	201	4328.01	26420	HOUSTON-THE WOODLANDS-SUGAR LAND	LOW	Y
HOUSTON	48	201	4328.02	26420	HOUSTON-THE WOODLANDS-SUGAR LAND	LOW	Y

*MINORITY: "Y" =50% OR GREATER

COMERICA BANK
CENSUS TRACT LISTINGS
TEXAS
CRA ASSESSMENT AREA

ASSESSMENT AREA	STATE	COUNTY	CENSUS TRACT	MSA/MD	MSA NAME	TRACT INCOME LEVEL	*MINORITY
HOUSTON	48	201	4329.01	26420	HOUSTON-THE WOODLANDS-SUGAR LAND	LOW	Y
HOUSTON	48	201	4329.02	26420	HOUSTON-THE WOODLANDS-SUGAR LAND	LOW	Y
HOUSTON	48	201	4330.01	26420	HOUSTON-THE WOODLANDS-SUGAR LAND	LOW	Y
HOUSTON	48	201	4330.02	26420	HOUSTON-THE WOODLANDS-SUGAR LAND	LOW	Y
HOUSTON	48	201	4330.03	26420	HOUSTON-THE WOODLANDS-SUGAR LAND	LOW	Y
HOUSTON	48	201	4331.00	26420	HOUSTON-THE WOODLANDS-SUGAR LAND	LOW	Y
HOUSTON	48	201	4332.01	26420	HOUSTON-THE WOODLANDS-SUGAR LAND	MODERATE	Y
HOUSTON	48	201	4332.02	26420	HOUSTON-THE WOODLANDS-SUGAR LAND	MODERATE	Y
HOUSTON	48	201	4333.00	26420	HOUSTON-THE WOODLANDS-SUGAR LAND	MODERATE	Y
HOUSTON	48	201	4334.00	26420	HOUSTON-THE WOODLANDS-SUGAR LAND	MODERATE	Y
HOUSTON	48	201	4335.01	26420	HOUSTON-THE WOODLANDS-SUGAR LAND	LOW	Y
HOUSTON	48	201	4335.02	26420	HOUSTON-THE WOODLANDS-SUGAR LAND	LOW	Y
HOUSTON	48	201	4336.00	26420	HOUSTON-THE WOODLANDS-SUGAR LAND	LOW	Y
HOUSTON	48	201	4401.00	26420	HOUSTON-THE WOODLANDS-SUGAR LAND	MODERATE	Y
HOUSTON	48	201	4501.00	26420	HOUSTON-THE WOODLANDS-SUGAR LAND	UPPER	N
HOUSTON	48	201	4502.00	26420	HOUSTON-THE WOODLANDS-SUGAR LAND	UPPER	N
HOUSTON	48	201	4503.00	26420	HOUSTON-THE WOODLANDS-SUGAR LAND	MODERATE	Y
HOUSTON	48	201	4504.00	26420	HOUSTON-THE WOODLANDS-SUGAR LAND	MIDDLE	Y
HOUSTON	48	201	4505.00	26420	HOUSTON-THE WOODLANDS-SUGAR LAND	UPPER	N
HOUSTON	48	201	4506.00	26420	HOUSTON-THE WOODLANDS-SUGAR LAND	UPPER	N
HOUSTON	48	201	4507.00	26420	HOUSTON-THE WOODLANDS-SUGAR LAND	UPPER	N
HOUSTON	48	201	4508.01	26420	HOUSTON-THE WOODLANDS-SUGAR LAND	MIDDLE	N
HOUSTON	48	201	4508.02	26420	HOUSTON-THE WOODLANDS-SUGAR LAND	MODERATE	Y
HOUSTON	48	201	4509.00	26420	HOUSTON-THE WOODLANDS-SUGAR LAND	UPPER	N
HOUSTON	48	201	4510.01	26420	HOUSTON-THE WOODLANDS-SUGAR LAND	LOW	Y
HOUSTON	48	201	4510.02	26420	HOUSTON-THE WOODLANDS-SUGAR LAND	MODERATE	Y
HOUSTON	48	201	4511.00	26420	HOUSTON-THE WOODLANDS-SUGAR LAND	UPPER	N
HOUSTON	48	201	4512.00	26420	HOUSTON-THE WOODLANDS-SUGAR LAND	UPPER	N
HOUSTON	48	201	4513.00	26420	HOUSTON-THE WOODLANDS-SUGAR LAND	MIDDLE	N
HOUSTON	48	201	4514.01	26420	HOUSTON-THE WOODLANDS-SUGAR LAND	MIDDLE	Y
HOUSTON	48	201	4514.02	26420	HOUSTON-THE WOODLANDS-SUGAR LAND	NA	Y
HOUSTON	48	201	4514.03	26420	HOUSTON-THE WOODLANDS-SUGAR LAND	MIDDLE	Y
HOUSTON	48	201	4515.00	26420	HOUSTON-THE WOODLANDS-SUGAR LAND	UPPER	Y
HOUSTON	48	201	4516.01	26420	HOUSTON-THE WOODLANDS-SUGAR LAND	UPPER	N
HOUSTON	48	201	4516.02	26420	HOUSTON-THE WOODLANDS-SUGAR LAND	UPPER	Y
HOUSTON	48	201	4517.00	26420	HOUSTON-THE WOODLANDS-SUGAR LAND	MIDDLE	Y
HOUSTON	48	201	4518.00	26420	HOUSTON-THE WOODLANDS-SUGAR LAND	MODERATE	Y
HOUSTON	48	201	4519.01	26420	HOUSTON-THE WOODLANDS-SUGAR LAND	MODERATE	Y
HOUSTON	48	201	4519.02	26420	HOUSTON-THE WOODLANDS-SUGAR LAND	UPPER	Y
HOUSTON	48	201	4520.00	26420	HOUSTON-THE WOODLANDS-SUGAR LAND	MIDDLE	Y
HOUSTON	48	201	4521.00	26420	HOUSTON-THE WOODLANDS-SUGAR LAND	MIDDLE	Y
HOUSTON	48	201	4522.01	26420	HOUSTON-THE WOODLANDS-SUGAR LAND	LOW	Y
HOUSTON	48	201	4522.02	26420	HOUSTON-THE WOODLANDS-SUGAR LAND	MODERATE	Y
HOUSTON	48	201	4523.00	26420	HOUSTON-THE WOODLANDS-SUGAR LAND	MODERATE	Y
HOUSTON	48	201	4524.00	26420	HOUSTON-THE WOODLANDS-SUGAR LAND	MODERATE	Y

*MINORITY: "Y" =50% OR GREATER

COMERICA BANK
CENSUS TRACT LISTINGS
TEXAS
CRA ASSESSMENT AREA

ASSESSMENT AREA	STATE	COUNTY	CENSUS TRACT	MSA/MD	MSA NAME	TRACT INCOME LEVEL	*MINORITY
HOUSTON	48	201	4525.00	26420	HOUSTON-THE WOODLANDS-SUGAR LAND	LOW	Y
HOUSTON	48	201	4526.00	26420	HOUSTON-THE WOODLANDS-SUGAR LAND	MODERATE	Y
HOUSTON	48	201	4527.00	26420	HOUSTON-THE WOODLANDS-SUGAR LAND	MODERATE	Y
HOUSTON	48	201	4528.01	26420	HOUSTON-THE WOODLANDS-SUGAR LAND	MODERATE	Y
HOUSTON	48	201	4528.02	26420	HOUSTON-THE WOODLANDS-SUGAR LAND	MODERATE	Y
HOUSTON	48	201	4529.00	26420	HOUSTON-THE WOODLANDS-SUGAR LAND	MODERATE	Y
HOUSTON	48	201	4530.00	26420	HOUSTON-THE WOODLANDS-SUGAR LAND	MODERATE	Y
HOUSTON	48	201	4531.00	26420	HOUSTON-THE WOODLANDS-SUGAR LAND	LOW	Y
HOUSTON	48	201	4532.00	26420	HOUSTON-THE WOODLANDS-SUGAR LAND	LOW	Y
HOUSTON	48	201	4533.00	26420	HOUSTON-THE WOODLANDS-SUGAR LAND	LOW	Y
HOUSTON	48	201	4534.01	26420	HOUSTON-THE WOODLANDS-SUGAR LAND	MODERATE	Y
HOUSTON	48	201	4534.02	26420	HOUSTON-THE WOODLANDS-SUGAR LAND	MODERATE	Y
HOUSTON	48	201	4534.03	26420	HOUSTON-THE WOODLANDS-SUGAR LAND	LOW	Y
HOUSTON	48	201	4535.01	26420	HOUSTON-THE WOODLANDS-SUGAR LAND	MODERATE	Y
HOUSTON	48	201	4535.02	26420	HOUSTON-THE WOODLANDS-SUGAR LAND	MODERATE	Y
HOUSTON	48	201	4536.01	26420	HOUSTON-THE WOODLANDS-SUGAR LAND	LOW	Y
HOUSTON	48	201	4536.02	26420	HOUSTON-THE WOODLANDS-SUGAR LAND	MODERATE	Y
HOUSTON	48	201	4537.00	26420	HOUSTON-THE WOODLANDS-SUGAR LAND	MODERATE	Y
HOUSTON	48	201	4538.00	26420	HOUSTON-THE WOODLANDS-SUGAR LAND	MIDDLE	Y
HOUSTON	48	201	4539.00	26420	HOUSTON-THE WOODLANDS-SUGAR LAND	MODERATE	Y
HOUSTON	48	201	4540.00	26420	HOUSTON-THE WOODLANDS-SUGAR LAND	MIDDLE	Y
HOUSTON	48	201	4541.00	26420	HOUSTON-THE WOODLANDS-SUGAR LAND	MIDDLE	Y
HOUSTON	48	201	4542.00	26420	HOUSTON-THE WOODLANDS-SUGAR LAND	MIDDLE	Y
HOUSTON	48	201	4543.01	26420	HOUSTON-THE WOODLANDS-SUGAR LAND	MODERATE	Y
HOUSTON	48	201	4543.02	26420	HOUSTON-THE WOODLANDS-SUGAR LAND	MODERATE	Y
HOUSTON	48	201	4544.00	26420	HOUSTON-THE WOODLANDS-SUGAR LAND	MODERATE	Y
HOUSTON	48	201	4545.01	26420	HOUSTON-THE WOODLANDS-SUGAR LAND	UPPER	N
HOUSTON	48	201	4545.02	26420	HOUSTON-THE WOODLANDS-SUGAR LAND	UPPER	N
HOUSTON	48	201	4546.00	26420	HOUSTON-THE WOODLANDS-SUGAR LAND	MIDDLE	N
HOUSTON	48	201	4547.00	26420	HOUSTON-THE WOODLANDS-SUGAR LAND	UPPER	N
HOUSTON	48	201	4548.00	26420	HOUSTON-THE WOODLANDS-SUGAR LAND	MIDDLE	N
HOUSTON	48	201	4549.00	26420	HOUSTON-THE WOODLANDS-SUGAR LAND	UPPER	N
HOUSTON	48	201	4550.00	26420	HOUSTON-THE WOODLANDS-SUGAR LAND	UPPER	N
HOUSTON	48	201	4551.01	26420	HOUSTON-THE WOODLANDS-SUGAR LAND	UPPER	N
HOUSTON	48	201	4551.02	26420	HOUSTON-THE WOODLANDS-SUGAR LAND	UPPER	N
HOUSTON	48	201	4552.00	26420	HOUSTON-THE WOODLANDS-SUGAR LAND	MIDDLE	N
HOUSTON	48	201	4553.00	26420	HOUSTON-THE WOODLANDS-SUGAR LAND	UPPER	Y
HOUSTON	48	201	5101.00	26420	HOUSTON-THE WOODLANDS-SUGAR LAND	UPPER	Y
HOUSTON	48	201	5102.00	26420	HOUSTON-THE WOODLANDS-SUGAR LAND	UPPER	N
HOUSTON	48	201	5103.00	26420	HOUSTON-THE WOODLANDS-SUGAR LAND	UPPER	N
HOUSTON	48	201	5104.00	26420	HOUSTON-THE WOODLANDS-SUGAR LAND	UPPER	N
HOUSTON	48	201	5105.00	26420	HOUSTON-THE WOODLANDS-SUGAR LAND	UPPER	N
HOUSTON	48	201	5106.00	26420	HOUSTON-THE WOODLANDS-SUGAR LAND	UPPER	N
HOUSTON	48	201	5107.00	26420	HOUSTON-THE WOODLANDS-SUGAR LAND	UPPER	N
HOUSTON	48	201	5108.00	26420	HOUSTON-THE WOODLANDS-SUGAR LAND	UPPER	N

*MINORITY: "Y" =50% OR GREATER

COMERICA BANK
CENSUS TRACT LISTINGS
TEXAS
CRA ASSESSMENT AREA

ASSESSMENT AREA	STATE	COUNTY	CENSUS TRACT	MSA/MD	MSA NAME	TRACT INCOME LEVEL	*MINORITY
HOUSTON	48	201	5109.00	26420	HOUSTON-THE WOODLANDS-SUGAR LAND	UPPER	Y
HOUSTON	48	201	5110.01	26420	HOUSTON-THE WOODLANDS-SUGAR LAND	UPPER	N
HOUSTON	48	201	5110.02	26420	HOUSTON-THE WOODLANDS-SUGAR LAND	UPPER	N
HOUSTON	48	201	5111.00	26420	HOUSTON-THE WOODLANDS-SUGAR LAND	MIDDLE	Y
HOUSTON	48	201	5112.00	26420	HOUSTON-THE WOODLANDS-SUGAR LAND	UPPER	Y
HOUSTON	48	201	5113.01	26420	HOUSTON-THE WOODLANDS-SUGAR LAND	UPPER	N
HOUSTON	48	201	5113.02	26420	HOUSTON-THE WOODLANDS-SUGAR LAND	UPPER	N
HOUSTON	48	201	5114.00	26420	HOUSTON-THE WOODLANDS-SUGAR LAND	UPPER	N
HOUSTON	48	201	5115.00	26420	HOUSTON-THE WOODLANDS-SUGAR LAND	UPPER	N
HOUSTON	48	201	5116.00	26420	HOUSTON-THE WOODLANDS-SUGAR LAND	MODERATE	Y
HOUSTON	48	201	5201.00	26420	HOUSTON-THE WOODLANDS-SUGAR LAND	MIDDLE	Y
HOUSTON	48	201	5202.00	26420	HOUSTON-THE WOODLANDS-SUGAR LAND	UPPER	Y
HOUSTON	48	201	5203.00	26420	HOUSTON-THE WOODLANDS-SUGAR LAND	MODERATE	Y
HOUSTON	48	201	5204.00	26420	HOUSTON-THE WOODLANDS-SUGAR LAND	LOW	Y
HOUSTON	48	201	5205.00	26420	HOUSTON-THE WOODLANDS-SUGAR LAND	LOW	Y
HOUSTON	48	201	5206.01	26420	HOUSTON-THE WOODLANDS-SUGAR LAND	LOW	Y
HOUSTON	48	201	5206.02	26420	HOUSTON-THE WOODLANDS-SUGAR LAND	LOW	Y
HOUSTON	48	201	5207.00	26420	HOUSTON-THE WOODLANDS-SUGAR LAND	MIDDLE	Y
HOUSTON	48	201	5210.00	26420	HOUSTON-THE WOODLANDS-SUGAR LAND	MODERATE	Y
HOUSTON	48	201	5211.00	26420	HOUSTON-THE WOODLANDS-SUGAR LAND	LOW	Y
HOUSTON	48	201	5212.00	26420	HOUSTON-THE WOODLANDS-SUGAR LAND	LOW	Y
HOUSTON	48	201	5213.00	26420	HOUSTON-THE WOODLANDS-SUGAR LAND	MODERATE	Y
HOUSTON	48	201	5214.00	26420	HOUSTON-THE WOODLANDS-SUGAR LAND	LOW	Y
HOUSTON	48	201	5215.00	26420	HOUSTON-THE WOODLANDS-SUGAR LAND	MIDDLE	Y
HOUSTON	48	201	5216.00	26420	HOUSTON-THE WOODLANDS-SUGAR LAND	MODERATE	Y
HOUSTON	48	201	5217.00	26420	HOUSTON-THE WOODLANDS-SUGAR LAND	LOW	Y
HOUSTON	48	201	5218.00	26420	HOUSTON-THE WOODLANDS-SUGAR LAND	MODERATE	Y
HOUSTON	48	201	5219.00	26420	HOUSTON-THE WOODLANDS-SUGAR LAND	MIDDLE	Y
HOUSTON	48	201	5220.00	26420	HOUSTON-THE WOODLANDS-SUGAR LAND	MODERATE	Y
HOUSTON	48	201	5221.00	26420	HOUSTON-THE WOODLANDS-SUGAR LAND	MODERATE	Y
HOUSTON	48	201	5222.01	26420	HOUSTON-THE WOODLANDS-SUGAR LAND	MODERATE	Y
HOUSTON	48	201	5222.02	26420	HOUSTON-THE WOODLANDS-SUGAR LAND	LOW	Y
HOUSTON	48	201	5223.01	26420	HOUSTON-THE WOODLANDS-SUGAR LAND	MODERATE	Y
HOUSTON	48	201	5223.02	26420	HOUSTON-THE WOODLANDS-SUGAR LAND	MODERATE	Y
HOUSTON	48	201	5224.01	26420	HOUSTON-THE WOODLANDS-SUGAR LAND	MIDDLE	Y
HOUSTON	48	201	5224.02	26420	HOUSTON-THE WOODLANDS-SUGAR LAND	MIDDLE	Y
HOUSTON	48	201	5225.00	26420	HOUSTON-THE WOODLANDS-SUGAR LAND	UPPER	N
HOUSTON	48	201	5301.00	26420	HOUSTON-THE WOODLANDS-SUGAR LAND	LOW	Y
HOUSTON	48	201	5302.00	26420	HOUSTON-THE WOODLANDS-SUGAR LAND	UPPER	N
HOUSTON	48	201	5303.00	26420	HOUSTON-THE WOODLANDS-SUGAR LAND	MODERATE	Y
HOUSTON	48	201	5304.00	26420	HOUSTON-THE WOODLANDS-SUGAR LAND	MODERATE	Y
HOUSTON	48	201	5305.00	26420	HOUSTON-THE WOODLANDS-SUGAR LAND	MODERATE	Y
HOUSTON	48	201	5306.00	26420	HOUSTON-THE WOODLANDS-SUGAR LAND	LOW	Y
HOUSTON	48	201	5307.00	26420	HOUSTON-THE WOODLANDS-SUGAR LAND	LOW	Y
HOUSTON	48	201	5308.00	26420	HOUSTON-THE WOODLANDS-SUGAR LAND	MODERATE	Y

*MINORITY: "Y" =50% OR GREATER

COMERICA BANK
CENSUS TRACT LISTINGS
TEXAS
CRA ASSESSMENT AREA

ASSESSMENT AREA	STATE	COUNTY	CENSUS TRACT	MSA/MD	MSA NAME	TRACT INCOME LEVEL	*MINORITY
HOUSTON	48	201	5309.00	26420	HOUSTON-THE WOODLANDS-SUGAR LAND	MIDDLE	N
HOUSTON	48	201	5310.00	26420	HOUSTON-THE WOODLANDS-SUGAR LAND	UPPER	N
HOUSTON	48	201	5311.00	26420	HOUSTON-THE WOODLANDS-SUGAR LAND	UPPER	N
HOUSTON	48	201	5312.00	26420	HOUSTON-THE WOODLANDS-SUGAR LAND	UPPER	Y
HOUSTON	48	201	5313.00	26420	HOUSTON-THE WOODLANDS-SUGAR LAND	MODERATE	Y
HOUSTON	48	201	5314.00	26420	HOUSTON-THE WOODLANDS-SUGAR LAND	MIDDLE	N
HOUSTON	48	201	5315.00	26420	HOUSTON-THE WOODLANDS-SUGAR LAND	MIDDLE	Y
HOUSTON	48	201	5316.00	26420	HOUSTON-THE WOODLANDS-SUGAR LAND	MIDDLE	N
HOUSTON	48	201	5317.00	26420	HOUSTON-THE WOODLANDS-SUGAR LAND	UPPER	N
HOUSTON	48	201	5318.00	26420	HOUSTON-THE WOODLANDS-SUGAR LAND	MODERATE	Y
HOUSTON	48	201	5319.00	26420	HOUSTON-THE WOODLANDS-SUGAR LAND	MODERATE	Y
HOUSTON	48	201	5320.01	26420	HOUSTON-THE WOODLANDS-SUGAR LAND	LOW	Y
HOUSTON	48	201	5320.02	26420	HOUSTON-THE WOODLANDS-SUGAR LAND	MIDDLE	N
HOUSTON	48	201	5321.00	26420	HOUSTON-THE WOODLANDS-SUGAR LAND	MODERATE	Y
HOUSTON	48	201	5322.00	26420	HOUSTON-THE WOODLANDS-SUGAR LAND	LOW	Y
HOUSTON	48	201	5323.00	26420	HOUSTON-THE WOODLANDS-SUGAR LAND	MODERATE	Y
HOUSTON	48	201	5324.00	26420	HOUSTON-THE WOODLANDS-SUGAR LAND	MIDDLE	Y
HOUSTON	48	201	5325.01	26420	HOUSTON-THE WOODLANDS-SUGAR LAND	MODERATE	Y
HOUSTON	48	201	5325.02	26420	HOUSTON-THE WOODLANDS-SUGAR LAND	MODERATE	Y
HOUSTON	48	201	5326.00	26420	HOUSTON-THE WOODLANDS-SUGAR LAND	MODERATE	Y
HOUSTON	48	201	5327.00	26420	HOUSTON-THE WOODLANDS-SUGAR LAND	MODERATE	Y
HOUSTON	48	201	5328.00	26420	HOUSTON-THE WOODLANDS-SUGAR LAND	MODERATE	Y
HOUSTON	48	201	5329.00	26420	HOUSTON-THE WOODLANDS-SUGAR LAND	MODERATE	Y
HOUSTON	48	201	5330.00	26420	HOUSTON-THE WOODLANDS-SUGAR LAND	LOW	Y
HOUSTON	48	201	5331.00	26420	HOUSTON-THE WOODLANDS-SUGAR LAND	MIDDLE	Y
HOUSTON	48	201	5332.00	26420	HOUSTON-THE WOODLANDS-SUGAR LAND	MIDDLE	Y
HOUSTON	48	201	5333.00	26420	HOUSTON-THE WOODLANDS-SUGAR LAND	LOW	Y
HOUSTON	48	201	5334.00	26420	HOUSTON-THE WOODLANDS-SUGAR LAND	MODERATE	Y
HOUSTON	48	201	5335.00	26420	HOUSTON-THE WOODLANDS-SUGAR LAND	MODERATE	Y
HOUSTON	48	201	5336.00	26420	HOUSTON-THE WOODLANDS-SUGAR LAND	MODERATE	Y
HOUSTON	48	201	5337.01	26420	HOUSTON-THE WOODLANDS-SUGAR LAND	LOW	Y
HOUSTON	48	201	5337.02	26420	HOUSTON-THE WOODLANDS-SUGAR LAND	MODERATE	Y
HOUSTON	48	201	5338.01	26420	HOUSTON-THE WOODLANDS-SUGAR LAND	MODERATE	Y
HOUSTON	48	201	5338.02	26420	HOUSTON-THE WOODLANDS-SUGAR LAND	MODERATE	Y
HOUSTON	48	201	5339.01	26420	HOUSTON-THE WOODLANDS-SUGAR LAND	MODERATE	Y
HOUSTON	48	201	5339.02	26420	HOUSTON-THE WOODLANDS-SUGAR LAND	LOW	Y
HOUSTON	48	201	5340.01	26420	HOUSTON-THE WOODLANDS-SUGAR LAND	LOW	Y
HOUSTON	48	201	5340.02	26420	HOUSTON-THE WOODLANDS-SUGAR LAND	MODERATE	Y
HOUSTON	48	201	5340.03	26420	HOUSTON-THE WOODLANDS-SUGAR LAND	MIDDLE	Y
HOUSTON	48	201	5341.00	26420	HOUSTON-THE WOODLANDS-SUGAR LAND	MIDDLE	Y
HOUSTON	48	201	5342.01	26420	HOUSTON-THE WOODLANDS-SUGAR LAND	MODERATE	Y
HOUSTON	48	201	5342.02	26420	HOUSTON-THE WOODLANDS-SUGAR LAND	UPPER	N
HOUSTON	48	201	5342.03	26420	HOUSTON-THE WOODLANDS-SUGAR LAND	MODERATE	Y
HOUSTON	48	201	5401.00	26420	HOUSTON-THE WOODLANDS-SUGAR LAND	UPPER	Y
HOUSTON	48	201	5402.00	26420	HOUSTON-THE WOODLANDS-SUGAR LAND	MIDDLE	Y

*MINORITY: "Y" =50% OR GREATER

COMERICA BANK
CENSUS TRACT LISTINGS
TEXAS
CRA ASSESSMENT AREA

ASSESSMENT AREA	STATE	COUNTY	CENSUS TRACT	MSA/MD	MSA NAME	TRACT INCOME LEVEL	*MINORITY
HOUSTON	48	201	5405.01	26420	HOUSTON-THE WOODLANDS-SUGAR LAND	MODERATE	Y
HOUSTON	48	201	5405.02	26420	HOUSTON-THE WOODLANDS-SUGAR LAND	MIDDLE	N
HOUSTON	48	201	5406.01	26420	HOUSTON-THE WOODLANDS-SUGAR LAND	MIDDLE	Y
HOUSTON	48	201	5406.02	26420	HOUSTON-THE WOODLANDS-SUGAR LAND	MODERATE	Y
HOUSTON	48	201	5407.00	26420	HOUSTON-THE WOODLANDS-SUGAR LAND	MIDDLE	Y
HOUSTON	48	201	5408.00	26420	HOUSTON-THE WOODLANDS-SUGAR LAND	MODERATE	Y
HOUSTON	48	201	5409.01	26420	HOUSTON-THE WOODLANDS-SUGAR LAND	UPPER	N
HOUSTON	48	201	5409.02	26420	HOUSTON-THE WOODLANDS-SUGAR LAND	UPPER	Y
HOUSTON	48	201	5410.01	26420	HOUSTON-THE WOODLANDS-SUGAR LAND	MIDDLE	Y
HOUSTON	48	201	5410.02	26420	HOUSTON-THE WOODLANDS-SUGAR LAND	UPPER	Y
HOUSTON	48	201	5410.03	26420	HOUSTON-THE WOODLANDS-SUGAR LAND	UPPER	Y
HOUSTON	48	201	5411.00	26420	HOUSTON-THE WOODLANDS-SUGAR LAND	UPPER	N
HOUSTON	48	201	5412.01	26420	HOUSTON-THE WOODLANDS-SUGAR LAND	UPPER	N
HOUSTON	48	201	5412.02	26420	HOUSTON-THE WOODLANDS-SUGAR LAND	MIDDLE	Y
HOUSTON	48	201	5412.03	26420	HOUSTON-THE WOODLANDS-SUGAR LAND	UPPER	N
HOUSTON	48	201	5413.00	26420	HOUSTON-THE WOODLANDS-SUGAR LAND	MIDDLE	Y
HOUSTON	48	201	5414.00	26420	HOUSTON-THE WOODLANDS-SUGAR LAND	MIDDLE	Y
HOUSTON	48	201	5415.00	26420	HOUSTON-THE WOODLANDS-SUGAR LAND	MIDDLE	Y
HOUSTON	48	201	5416.01	26420	HOUSTON-THE WOODLANDS-SUGAR LAND	UPPER	N
HOUSTON	48	201	5416.02	26420	HOUSTON-THE WOODLANDS-SUGAR LAND	MIDDLE	Y
HOUSTON	48	201	5417.00	26420	HOUSTON-THE WOODLANDS-SUGAR LAND	MIDDLE	Y
HOUSTON	48	201	5418.00	26420	HOUSTON-THE WOODLANDS-SUGAR LAND	MIDDLE	Y
HOUSTON	48	201	5419.00	26420	HOUSTON-THE WOODLANDS-SUGAR LAND	UPPER	Y
HOUSTON	48	201	5420.00	26420	HOUSTON-THE WOODLANDS-SUGAR LAND	MIDDLE	Y
HOUSTON	48	201	5421.01	26420	HOUSTON-THE WOODLANDS-SUGAR LAND	MIDDLE	Y
HOUSTON	48	201	5421.02	26420	HOUSTON-THE WOODLANDS-SUGAR LAND	MIDDLE	Y
HOUSTON	48	201	5422.00	26420	HOUSTON-THE WOODLANDS-SUGAR LAND	MIDDLE	Y
HOUSTON	48	201	5423.01	26420	HOUSTON-THE WOODLANDS-SUGAR LAND	MIDDLE	Y
HOUSTON	48	201	5423.02	26420	HOUSTON-THE WOODLANDS-SUGAR LAND	MIDDLE	Y
HOUSTON	48	201	5424.00	26420	HOUSTON-THE WOODLANDS-SUGAR LAND	MIDDLE	Y
HOUSTON	48	201	5425.00	26420	HOUSTON-THE WOODLANDS-SUGAR LAND	UPPER	N
HOUSTON	48	201	5426.00	26420	HOUSTON-THE WOODLANDS-SUGAR LAND	UPPER	Y
HOUSTON	48	201	5427.00	26420	HOUSTON-THE WOODLANDS-SUGAR LAND	MIDDLE	N
HOUSTON	48	201	5428.00	26420	HOUSTON-THE WOODLANDS-SUGAR LAND	MIDDLE	N
HOUSTON	48	201	5429.00	26420	HOUSTON-THE WOODLANDS-SUGAR LAND	MIDDLE	Y
HOUSTON	48	201	5430.01	26420	HOUSTON-THE WOODLANDS-SUGAR LAND	UPPER	Y
HOUSTON	48	201	5430.02	26420	HOUSTON-THE WOODLANDS-SUGAR LAND	UPPER	N
HOUSTON	48	201	5430.03	26420	HOUSTON-THE WOODLANDS-SUGAR LAND	MIDDLE	Y
HOUSTON	48	201	5431.00	26420	HOUSTON-THE WOODLANDS-SUGAR LAND	MIDDLE	Y
HOUSTON	48	201	5432.00	26420	HOUSTON-THE WOODLANDS-SUGAR LAND	MIDDLE	Y
HOUSTON	48	201	5501.00	26420	HOUSTON-THE WOODLANDS-SUGAR LAND	LOW	Y
HOUSTON	48	201	5502.00	26420	HOUSTON-THE WOODLANDS-SUGAR LAND	LOW	Y
HOUSTON	48	201	5503.01	26420	HOUSTON-THE WOODLANDS-SUGAR LAND	LOW	Y
HOUSTON	48	201	5503.02	26420	HOUSTON-THE WOODLANDS-SUGAR LAND	MODERATE	Y
HOUSTON	48	201	5504.01	26420	HOUSTON-THE WOODLANDS-SUGAR LAND	MODERATE	Y

*MINORITY: "Y" =50% OR GREATER

COMERICA BANK
CENSUS TRACT LISTINGS
TEXAS
CRA ASSESSMENT AREA

ASSESSMENT AREA	STATE	COUNTY	CENSUS TRACT	MSA/MD	MSA NAME	TRACT INCOME LEVEL	*MINORITY
HOUSTON	48	201	5504.02	26420	HOUSTON-THE WOODLANDS-SUGAR LAND	MIDDLE	Y
HOUSTON	48	201	5505.00	26420	HOUSTON-THE WOODLANDS-SUGAR LAND	MODERATE	Y
HOUSTON	48	201	5506.01	26420	HOUSTON-THE WOODLANDS-SUGAR LAND	MIDDLE	Y
HOUSTON	48	201	5506.02	26420	HOUSTON-THE WOODLANDS-SUGAR LAND	MODERATE	Y
HOUSTON	48	201	5506.03	26420	HOUSTON-THE WOODLANDS-SUGAR LAND	MODERATE	Y
HOUSTON	48	201	5507.00	26420	HOUSTON-THE WOODLANDS-SUGAR LAND	MIDDLE	Y
HOUSTON	48	201	5508.00	26420	HOUSTON-THE WOODLANDS-SUGAR LAND	MODERATE	Y
HOUSTON	48	201	5509.00	26420	HOUSTON-THE WOODLANDS-SUGAR LAND	MODERATE	Y
HOUSTON	48	201	5510.00	26420	HOUSTON-THE WOODLANDS-SUGAR LAND	MODERATE	Y
HOUSTON	48	201	5511.00	26420	HOUSTON-THE WOODLANDS-SUGAR LAND	MODERATE	Y
HOUSTON	48	201	5512.00	26420	HOUSTON-THE WOODLANDS-SUGAR LAND	MIDDLE	Y
HOUSTON	48	201	5513.00	26420	HOUSTON-THE WOODLANDS-SUGAR LAND	MIDDLE	Y
HOUSTON	48	201	5514.00	26420	HOUSTON-THE WOODLANDS-SUGAR LAND	MIDDLE	Y
HOUSTON	48	201	5515.00	26420	HOUSTON-THE WOODLANDS-SUGAR LAND	MIDDLE	Y
HOUSTON	48	201	5516.00	26420	HOUSTON-THE WOODLANDS-SUGAR LAND	MODERATE	Y
HOUSTON	48	201	5517.01	26420	HOUSTON-THE WOODLANDS-SUGAR LAND	MIDDLE	Y
HOUSTON	48	201	5517.02	26420	HOUSTON-THE WOODLANDS-SUGAR LAND	UPPER	Y
HOUSTON	48	201	5517.03	26420	HOUSTON-THE WOODLANDS-SUGAR LAND	UPPER	Y
HOUSTON	48	201	5518.00	26420	HOUSTON-THE WOODLANDS-SUGAR LAND	UPPER	N
HOUSTON	48	201	5519.00	26420	HOUSTON-THE WOODLANDS-SUGAR LAND	MODERATE	Y
HOUSTON	48	201	5520.01	26420	HOUSTON-THE WOODLANDS-SUGAR LAND	MIDDLE	Y
HOUSTON	48	201	5520.02	26420	HOUSTON-THE WOODLANDS-SUGAR LAND	MIDDLE	Y
HOUSTON	48	201	5521.01	26420	HOUSTON-THE WOODLANDS-SUGAR LAND	MIDDLE	Y
HOUSTON	48	201	5521.02	26420	HOUSTON-THE WOODLANDS-SUGAR LAND	UPPER	N
HOUSTON	48	201	5521.03	26420	HOUSTON-THE WOODLANDS-SUGAR LAND	MIDDLE	N
HOUSTON	48	201	5522.00	26420	HOUSTON-THE WOODLANDS-SUGAR LAND	MIDDLE	Y
HOUSTON	48	201	5523.01	26420	HOUSTON-THE WOODLANDS-SUGAR LAND	UPPER	N
HOUSTON	48	201	5523.02	26420	HOUSTON-THE WOODLANDS-SUGAR LAND	MIDDLE	N
HOUSTON	48	201	5524.00	26420	HOUSTON-THE WOODLANDS-SUGAR LAND	MIDDLE	Y
HOUSTON	48	201	5525.00	26420	HOUSTON-THE WOODLANDS-SUGAR LAND	MIDDLE	Y
HOUSTON	48	201	5526.01	26420	HOUSTON-THE WOODLANDS-SUGAR LAND	MODERATE	Y
HOUSTON	48	201	5526.02	26420	HOUSTON-THE WOODLANDS-SUGAR LAND	MIDDLE	N
HOUSTON	48	201	5527.00	26420	HOUSTON-THE WOODLANDS-SUGAR LAND	MIDDLE	Y
HOUSTON	48	201	5528.00	26420	HOUSTON-THE WOODLANDS-SUGAR LAND	UPPER	N
HOUSTON	48	201	5529.00	26420	HOUSTON-THE WOODLANDS-SUGAR LAND	MIDDLE	N
HOUSTON	48	201	5530.01	26420	HOUSTON-THE WOODLANDS-SUGAR LAND	UPPER	Y
HOUSTON	48	201	5530.02	26420	HOUSTON-THE WOODLANDS-SUGAR LAND	UPPER	Y
HOUSTON	48	201	5531.00	26420	HOUSTON-THE WOODLANDS-SUGAR LAND	UPPER	Y
HOUSTON	48	201	5532.00	26420	HOUSTON-THE WOODLANDS-SUGAR LAND	MODERATE	Y
HOUSTON	48	201	5533.00	26420	HOUSTON-THE WOODLANDS-SUGAR LAND	LOW	Y
HOUSTON	48	201	5534.01	26420	HOUSTON-THE WOODLANDS-SUGAR LAND	UPPER	N
HOUSTON	48	201	5534.02	26420	HOUSTON-THE WOODLANDS-SUGAR LAND	UPPER	N
HOUSTON	48	201	5534.03	26420	HOUSTON-THE WOODLANDS-SUGAR LAND	UPPER	N
HOUSTON	48	201	5535.00	26420	HOUSTON-THE WOODLANDS-SUGAR LAND	UPPER	N
HOUSTON	48	201	5536.00	26420	HOUSTON-THE WOODLANDS-SUGAR LAND	UPPER	N

*MINORITY: "Y" =50% OR GREATER

COMERICA BANK
CENSUS TRACT LISTINGS
TEXAS
CRA ASSESSMENT AREA

ASSESSMENT AREA	STATE	COUNTY	CENSUS TRACT	MSA/MD	MSA NAME	TRACT INCOME LEVEL	*MINORITY
HOUSTON	48	201	5537.00	26420	HOUSTON-THE WOODLANDS-SUGAR LAND	MIDDLE	N
HOUSTON	48	201	5538.01	26420	HOUSTON-THE WOODLANDS-SUGAR LAND	UPPER	N
HOUSTON	48	201	5538.02	26420	HOUSTON-THE WOODLANDS-SUGAR LAND	MIDDLE	N
HOUSTON	48	201	5539.00	26420	HOUSTON-THE WOODLANDS-SUGAR LAND	UPPER	N
HOUSTON	48	201	5540.01	26420	HOUSTON-THE WOODLANDS-SUGAR LAND	UPPER	N
HOUSTON	48	201	5540.02	26420	HOUSTON-THE WOODLANDS-SUGAR LAND	UPPER	N
HOUSTON	48	201	5541.01	26420	HOUSTON-THE WOODLANDS-SUGAR LAND	UPPER	N
HOUSTON	48	201	5541.02	26420	HOUSTON-THE WOODLANDS-SUGAR LAND	UPPER	N
HOUSTON	48	201	5542.00	26420	HOUSTON-THE WOODLANDS-SUGAR LAND	MIDDLE	Y
HOUSTON	48	201	5543.01	26420	HOUSTON-THE WOODLANDS-SUGAR LAND	UPPER	N
HOUSTON	48	201	5543.02	26420	HOUSTON-THE WOODLANDS-SUGAR LAND	UPPER	N
HOUSTON	48	201	5544.01	26420	HOUSTON-THE WOODLANDS-SUGAR LAND	UPPER	N
HOUSTON	48	201	5544.02	26420	HOUSTON-THE WOODLANDS-SUGAR LAND	UPPER	N
HOUSTON	48	201	5544.03	26420	HOUSTON-THE WOODLANDS-SUGAR LAND	UPPER	N
HOUSTON	48	201	5545.01	26420	HOUSTON-THE WOODLANDS-SUGAR LAND	UPPER	N
HOUSTON	48	201	5545.02	26420	HOUSTON-THE WOODLANDS-SUGAR LAND	UPPER	N
HOUSTON	48	201	5546.00	26420	HOUSTON-THE WOODLANDS-SUGAR LAND	UPPER	N
HOUSTON	48	201	5547.00	26420	HOUSTON-THE WOODLANDS-SUGAR LAND	UPPER	N
HOUSTON	48	201	5548.01	26420	HOUSTON-THE WOODLANDS-SUGAR LAND	MIDDLE	N
HOUSTON	48	201	5548.02	26420	HOUSTON-THE WOODLANDS-SUGAR LAND	UPPER	N
HOUSTON	48	201	5549.01	26420	HOUSTON-THE WOODLANDS-SUGAR LAND	MIDDLE	Y
HOUSTON	48	201	5549.02	26420	HOUSTON-THE WOODLANDS-SUGAR LAND	UPPER	N
HOUSTON	48	201	5549.03	26420	HOUSTON-THE WOODLANDS-SUGAR LAND	UPPER	N
HOUSTON	48	201	5550.00	26420	HOUSTON-THE WOODLANDS-SUGAR LAND	MIDDLE	N
HOUSTON	48	201	5551.00	26420	HOUSTON-THE WOODLANDS-SUGAR LAND	MIDDLE	N
HOUSTON	48	201	5552.00	26420	HOUSTON-THE WOODLANDS-SUGAR LAND	MIDDLE	N
HOUSTON	48	201	5553.01	26420	HOUSTON-THE WOODLANDS-SUGAR LAND	UPPER	N
HOUSTON	48	201	5553.02	26420	HOUSTON-THE WOODLANDS-SUGAR LAND	UPPER	N
HOUSTON	48	201	5553.03	26420	HOUSTON-THE WOODLANDS-SUGAR LAND	UPPER	N
HOUSTON	48	201	5554.01	26420	HOUSTON-THE WOODLANDS-SUGAR LAND	MIDDLE	N
HOUSTON	48	201	5554.02	26420	HOUSTON-THE WOODLANDS-SUGAR LAND	MIDDLE	N
HOUSTON	48	201	5555.01	26420	HOUSTON-THE WOODLANDS-SUGAR LAND	UPPER	N
HOUSTON	48	201	5555.02	26420	HOUSTON-THE WOODLANDS-SUGAR LAND	UPPER	N
HOUSTON	48	201	5556.00	26420	HOUSTON-THE WOODLANDS-SUGAR LAND	UPPER	N
HOUSTON	48	201	5557.01	26420	HOUSTON-THE WOODLANDS-SUGAR LAND	UPPER	N
HOUSTON	48	201	5557.02	26420	HOUSTON-THE WOODLANDS-SUGAR LAND	UPPER	N
HOUSTON	48	201	5560.00	26420	HOUSTON-THE WOODLANDS-SUGAR LAND	MIDDLE	N
HOUSTON	48	201	9800.00	26420	HOUSTON-THE WOODLANDS-SUGAR LAND	NA	N
HOUSTON	48	201	9801.00	26420	HOUSTON-THE WOODLANDS-SUGAR LAND	LOW	Y
HOUSTON	48	339	6901.00	26420	HOUSTON-THE WOODLANDS-SUGAR LAND	MIDDLE	N
HOUSTON	48	339	6902.01	26420	HOUSTON-THE WOODLANDS-SUGAR LAND	MIDDLE	N
HOUSTON	48	339	6902.02	26420	HOUSTON-THE WOODLANDS-SUGAR LAND	UPPER	N
HOUSTON	48	339	6903.00	26420	HOUSTON-THE WOODLANDS-SUGAR LAND	MIDDLE	N
HOUSTON	48	339	6904.01	26420	HOUSTON-THE WOODLANDS-SUGAR LAND	UPPER	N
HOUSTON	48	339	6904.02	26420	HOUSTON-THE WOODLANDS-SUGAR LAND	UPPER	N

*MINORITY: "Y" =50% OR GREATER

COMERICA BANK
CENSUS TRACT LISTINGS
TEXAS
CRA ASSESSMENT AREA

ASSESSMENT AREA	STATE	COUNTY	CENSUS TRACT	MSA/MD	MSA NAME	TRACT INCOME LEVEL	*MINORITY
HOUSTON	48	339	6905.00	26420	HOUSTON-THE WOODLANDS-SUGAR LAND	UPPER	N
HOUSTON	48	339	6906.01	26420	HOUSTON-THE WOODLANDS-SUGAR LAND	UPPER	N
HOUSTON	48	339	6906.02	26420	HOUSTON-THE WOODLANDS-SUGAR LAND	UPPER	N
HOUSTON	48	339	6907.00	26420	HOUSTON-THE WOODLANDS-SUGAR LAND	UPPER	N
HOUSTON	48	339	6908.00	26420	HOUSTON-THE WOODLANDS-SUGAR LAND	UPPER	N
HOUSTON	48	339	6909.00	26420	HOUSTON-THE WOODLANDS-SUGAR LAND	UPPER	N
HOUSTON	48	339	6910.00	26420	HOUSTON-THE WOODLANDS-SUGAR LAND	UPPER	N
HOUSTON	48	339	6911.00	26420	HOUSTON-THE WOODLANDS-SUGAR LAND	UPPER	N
HOUSTON	48	339	6912.00	26420	HOUSTON-THE WOODLANDS-SUGAR LAND	UPPER	N
HOUSTON	48	339	6913.01	26420	HOUSTON-THE WOODLANDS-SUGAR LAND	UPPER	N
HOUSTON	48	339	6913.02	26420	HOUSTON-THE WOODLANDS-SUGAR LAND	MIDDLE	N
HOUSTON	48	339	6914.00	26420	HOUSTON-THE WOODLANDS-SUGAR LAND	MIDDLE	N
HOUSTON	48	339	6915.00	26420	HOUSTON-THE WOODLANDS-SUGAR LAND	MIDDLE	N
HOUSTON	48	339	6916.01	26420	HOUSTON-THE WOODLANDS-SUGAR LAND	UPPER	N
HOUSTON	48	339	6916.02	26420	HOUSTON-THE WOODLANDS-SUGAR LAND	MIDDLE	N
HOUSTON	48	339	6917.00	26420	HOUSTON-THE WOODLANDS-SUGAR LAND	UPPER	N
HOUSTON	48	339	6918.00	26420	HOUSTON-THE WOODLANDS-SUGAR LAND	MIDDLE	N
HOUSTON	48	339	6919.00	26420	HOUSTON-THE WOODLANDS-SUGAR LAND	UPPER	N
HOUSTON	48	339	6920.01	26420	HOUSTON-THE WOODLANDS-SUGAR LAND	UPPER	N
HOUSTON	48	339	6920.02	26420	HOUSTON-THE WOODLANDS-SUGAR LAND	UPPER	N
HOUSTON	48	339	6921.00	26420	HOUSTON-THE WOODLANDS-SUGAR LAND	UPPER	N
HOUSTON	48	339	6922.00	26420	HOUSTON-THE WOODLANDS-SUGAR LAND	MODERATE	N
HOUSTON	48	339	6923.00	26420	HOUSTON-THE WOODLANDS-SUGAR LAND	MIDDLE	N
HOUSTON	48	339	6924.00	26420	HOUSTON-THE WOODLANDS-SUGAR LAND	MIDDLE	N
HOUSTON	48	339	6925.00	26420	HOUSTON-THE WOODLANDS-SUGAR LAND	MODERATE	N
HOUSTON	48	339	6926.01	26420	HOUSTON-THE WOODLANDS-SUGAR LAND	MODERATE	Y
HOUSTON	48	339	6926.02	26420	HOUSTON-THE WOODLANDS-SUGAR LAND	MODERATE	N
HOUSTON	48	339	6927.00	26420	HOUSTON-THE WOODLANDS-SUGAR LAND	MODERATE	N
HOUSTON	48	339	6928.01	26420	HOUSTON-THE WOODLANDS-SUGAR LAND	MIDDLE	N
HOUSTON	48	339	6928.02	26420	HOUSTON-THE WOODLANDS-SUGAR LAND	MODERATE	Y
HOUSTON	48	339	6929.00	26420	HOUSTON-THE WOODLANDS-SUGAR LAND	MIDDLE	N
HOUSTON	48	339	6930.00	26420	HOUSTON-THE WOODLANDS-SUGAR LAND	MODERATE	Y
HOUSTON	48	339	6931.01	26420	HOUSTON-THE WOODLANDS-SUGAR LAND	LOW	Y
HOUSTON	48	339	6931.02	26420	HOUSTON-THE WOODLANDS-SUGAR LAND	MODERATE	Y
HOUSTON	48	339	6932.00	26420	HOUSTON-THE WOODLANDS-SUGAR LAND	UPPER	N
HOUSTON	48	339	6933.00	26420	HOUSTON-THE WOODLANDS-SUGAR LAND	MIDDLE	N
HOUSTON	48	339	6934.00	26420	HOUSTON-THE WOODLANDS-SUGAR LAND	LOW	Y
HOUSTON	48	339	6935.00	26420	HOUSTON-THE WOODLANDS-SUGAR LAND	MODERATE	N
HOUSTON	48	339	6936.00	26420	HOUSTON-THE WOODLANDS-SUGAR LAND	MODERATE	N
HOUSTON	48	339	6937.00	26420	HOUSTON-THE WOODLANDS-SUGAR LAND	UPPER	N
HOUSTON	48	339	6938.00	26420	HOUSTON-THE WOODLANDS-SUGAR LAND	MODERATE	Y
HOUSTON	48	339	6939.00	26420	HOUSTON-THE WOODLANDS-SUGAR LAND	MODERATE	Y
HOUSTON	48	339	6940.00	26420	HOUSTON-THE WOODLANDS-SUGAR LAND	MIDDLE	N
HOUSTON	48	339	6941.01	26420	HOUSTON-THE WOODLANDS-SUGAR LAND	MODERATE	N
HOUSTON	48	339	6941.02	26420	HOUSTON-THE WOODLANDS-SUGAR LAND	MIDDLE	N

*MINORITY: "Y" =50% OR GREATER

COMERICA BANK
CENSUS TRACT LISTINGS
TEXAS
CRA ASSESSMENT AREA

ASSESSMENT AREA	STATE	COUNTY	CENSUS TRACT	MSA/MD	MSA NAME	TRACT INCOME LEVEL	*MINORITY
HOUSTON	48	339	6942.01	26420	HOUSTON-THE WOODLANDS-SUGAR LAND	MIDDLE	N
HOUSTON	48	339	6942.02	26420	HOUSTON-THE WOODLANDS-SUGAR LAND	UPPER	N
HOUSTON	48	339	6943.01	26420	HOUSTON-THE WOODLANDS-SUGAR LAND	UPPER	N
HOUSTON	48	339	6943.02	26420	HOUSTON-THE WOODLANDS-SUGAR LAND	UPPER	N
HOUSTON	48	339	6944.00	26420	HOUSTON-THE WOODLANDS-SUGAR LAND	MIDDLE	N
HOUSTON	48	339	6945.00	26420	HOUSTON-THE WOODLANDS-SUGAR LAND	UPPER	N
HOUSTON	48	339	6946.00	26420	HOUSTON-THE WOODLANDS-SUGAR LAND	MIDDLE	N
HOUSTON	48	339	6947.00	26420	HOUSTON-THE WOODLANDS-SUGAR LAND	MIDDLE	N
SAN ANTONIO	48	029	1101.00	41700	SAN ANTONIO-NEW BRAUNFELS	MIDDLE	Y
SAN ANTONIO	48	029	1103.00	41700	SAN ANTONIO-NEW BRAUNFELS	MODERATE	Y
SAN ANTONIO	48	029	1105.00	41700	SAN ANTONIO-NEW BRAUNFELS	LOW	Y
SAN ANTONIO	48	029	1106.00	41700	SAN ANTONIO-NEW BRAUNFELS	LOW	Y
SAN ANTONIO	48	029	1107.00	41700	SAN ANTONIO-NEW BRAUNFELS	MODERATE	Y
SAN ANTONIO	48	029	1108.00	41700	SAN ANTONIO-NEW BRAUNFELS	MODERATE	Y
SAN ANTONIO	48	029	1109.00	41700	SAN ANTONIO-NEW BRAUNFELS	UPPER	Y
SAN ANTONIO	48	029	1110.00	41700	SAN ANTONIO-NEW BRAUNFELS	MODERATE	Y
SAN ANTONIO	48	029	1201.00	41700	SAN ANTONIO-NEW BRAUNFELS	MIDDLE	Y
SAN ANTONIO	48	029	1203.00	41700	SAN ANTONIO-NEW BRAUNFELS	UPPER	N
SAN ANTONIO	48	029	1204.00	41700	SAN ANTONIO-NEW BRAUNFELS	UPPER	N
SAN ANTONIO	48	029	1205.01	41700	SAN ANTONIO-NEW BRAUNFELS	MODERATE	Y
SAN ANTONIO	48	029	1205.02	41700	SAN ANTONIO-NEW BRAUNFELS	MODERATE	Y
SAN ANTONIO	48	029	1206.00	41700	SAN ANTONIO-NEW BRAUNFELS	MIDDLE	N
SAN ANTONIO	48	029	1207.01	41700	SAN ANTONIO-NEW BRAUNFELS	MODERATE	Y
SAN ANTONIO	48	029	1207.02	41700	SAN ANTONIO-NEW BRAUNFELS	UPPER	N
SAN ANTONIO	48	029	1208.00	41700	SAN ANTONIO-NEW BRAUNFELS	UPPER	N
SAN ANTONIO	48	029	1209.01	41700	SAN ANTONIO-NEW BRAUNFELS	MIDDLE	N
SAN ANTONIO	48	029	1209.02	41700	SAN ANTONIO-NEW BRAUNFELS	MIDDLE	Y
SAN ANTONIO	48	029	1210.00	41700	SAN ANTONIO-NEW BRAUNFELS	MIDDLE	N
SAN ANTONIO	48	029	1211.08	41700	SAN ANTONIO-NEW BRAUNFELS	UPPER	N
SAN ANTONIO	48	029	1211.10	41700	SAN ANTONIO-NEW BRAUNFELS	UPPER	N
SAN ANTONIO	48	029	1211.11	41700	SAN ANTONIO-NEW BRAUNFELS	MIDDLE	Y
SAN ANTONIO	48	029	1211.12	41700	SAN ANTONIO-NEW BRAUNFELS	MIDDLE	Y
SAN ANTONIO	48	029	1211.15	41700	SAN ANTONIO-NEW BRAUNFELS	UPPER	N
SAN ANTONIO	48	029	1211.16	41700	SAN ANTONIO-NEW BRAUNFELS	MIDDLE	N
SAN ANTONIO	48	029	1211.17	41700	SAN ANTONIO-NEW BRAUNFELS	MIDDLE	Y
SAN ANTONIO	48	029	1211.18	41700	SAN ANTONIO-NEW BRAUNFELS	MIDDLE	N
SAN ANTONIO	48	029	1211.19	41700	SAN ANTONIO-NEW BRAUNFELS	MIDDLE	N
SAN ANTONIO	48	029	1211.20	41700	SAN ANTONIO-NEW BRAUNFELS	UPPER	N
SAN ANTONIO	48	029	1211.21	41700	SAN ANTONIO-NEW BRAUNFELS	UPPER	N
SAN ANTONIO	48	029	1211.22	41700	SAN ANTONIO-NEW BRAUNFELS	UPPER	N
SAN ANTONIO	48	029	1212.03	41700	SAN ANTONIO-NEW BRAUNFELS	MODERATE	Y
SAN ANTONIO	48	029	1212.04	41700	SAN ANTONIO-NEW BRAUNFELS	MODERATE	Y
SAN ANTONIO	48	029	1212.05	41700	SAN ANTONIO-NEW BRAUNFELS	MODERATE	Y
SAN ANTONIO	48	029	1212.06	41700	SAN ANTONIO-NEW BRAUNFELS	MIDDLE	Y
SAN ANTONIO	48	029	1213.00	41700	SAN ANTONIO-NEW BRAUNFELS	MIDDLE	N

*MINORITY: "Y" =50% OR GREATER

COMERICA BANK
CENSUS TRACT LISTINGS
TEXAS
CRA ASSESSMENT AREA

ASSESSMENT AREA	STATE	COUNTY	CENSUS TRACT	MSA/MD	MSA NAME	TRACT INCOME LEVEL	*MINORITY
SAN ANTONIO	48	029	1214.02	41700	SAN ANTONIO-NEW BRAUNFELS	MIDDLE	Y
SAN ANTONIO	48	029	1214.03	41700	SAN ANTONIO-NEW BRAUNFELS	MODERATE	Y
SAN ANTONIO	48	029	1214.04	41700	SAN ANTONIO-NEW BRAUNFELS	MODERATE	Y
SAN ANTONIO	48	029	1215.01	41700	SAN ANTONIO-NEW BRAUNFELS	UPPER	Y
SAN ANTONIO	48	029	1215.04	41700	SAN ANTONIO-NEW BRAUNFELS	UPPER	Y
SAN ANTONIO	48	029	1215.05	41700	SAN ANTONIO-NEW BRAUNFELS	MIDDLE	Y
SAN ANTONIO	48	029	1215.06	41700	SAN ANTONIO-NEW BRAUNFELS	MODERATE	Y
SAN ANTONIO	48	029	1215.07	41700	SAN ANTONIO-NEW BRAUNFELS	MODERATE	Y
SAN ANTONIO	48	029	1215.08	41700	SAN ANTONIO-NEW BRAUNFELS	MODERATE	Y
SAN ANTONIO	48	029	1216.01	41700	SAN ANTONIO-NEW BRAUNFELS	MIDDLE	Y
SAN ANTONIO	48	029	1216.04	41700	SAN ANTONIO-NEW BRAUNFELS	MIDDLE	Y
SAN ANTONIO	48	029	1216.05	41700	SAN ANTONIO-NEW BRAUNFELS	UPPER	Y
SAN ANTONIO	48	029	1216.06	41700	SAN ANTONIO-NEW BRAUNFELS	MIDDLE	N
SAN ANTONIO	48	029	1217.01	41700	SAN ANTONIO-NEW BRAUNFELS	MIDDLE	N
SAN ANTONIO	48	029	1217.02	41700	SAN ANTONIO-NEW BRAUNFELS	UPPER	N
SAN ANTONIO	48	029	1218.02	41700	SAN ANTONIO-NEW BRAUNFELS	MIDDLE	Y
SAN ANTONIO	48	029	1218.03	41700	SAN ANTONIO-NEW BRAUNFELS	MIDDLE	Y
SAN ANTONIO	48	029	1218.04	41700	SAN ANTONIO-NEW BRAUNFELS	MIDDLE	Y
SAN ANTONIO	48	029	1218.08	41700	SAN ANTONIO-NEW BRAUNFELS	UPPER	Y
SAN ANTONIO	48	029	1218.09	41700	SAN ANTONIO-NEW BRAUNFELS	MIDDLE	Y
SAN ANTONIO	48	029	1218.10	41700	SAN ANTONIO-NEW BRAUNFELS	UPPER	Y
SAN ANTONIO	48	029	1218.11	41700	SAN ANTONIO-NEW BRAUNFELS	UPPER	Y
SAN ANTONIO	48	029	1218.12	41700	SAN ANTONIO-NEW BRAUNFELS	MIDDLE	Y
SAN ANTONIO	48	029	1218.13	41700	SAN ANTONIO-NEW BRAUNFELS	MIDDLE	N
SAN ANTONIO	48	029	1219.03	41700	SAN ANTONIO-NEW BRAUNFELS	UPPER	N
SAN ANTONIO	48	029	1219.04	41700	SAN ANTONIO-NEW BRAUNFELS	UPPER	N
SAN ANTONIO	48	029	1219.05	41700	SAN ANTONIO-NEW BRAUNFELS	UPPER	N
SAN ANTONIO	48	029	1219.06	41700	SAN ANTONIO-NEW BRAUNFELS	UPPER	N
SAN ANTONIO	48	029	1219.07	41700	SAN ANTONIO-NEW BRAUNFELS	UPPER	Y
SAN ANTONIO	48	029	1219.08	41700	SAN ANTONIO-NEW BRAUNFELS	UPPER	N
SAN ANTONIO	48	029	1219.09	41700	SAN ANTONIO-NEW BRAUNFELS	UPPER	Y
SAN ANTONIO	48	029	1219.10	41700	SAN ANTONIO-NEW BRAUNFELS	UPPER	Y
SAN ANTONIO	48	029	1302.00	41700	SAN ANTONIO-NEW BRAUNFELS	LOW	Y
SAN ANTONIO	48	029	1303.00	41700	SAN ANTONIO-NEW BRAUNFELS	MODERATE	Y
SAN ANTONIO	48	029	1304.01	41700	SAN ANTONIO-NEW BRAUNFELS	MODERATE	Y
SAN ANTONIO	48	029	1304.02	41700	SAN ANTONIO-NEW BRAUNFELS	LOW	Y
SAN ANTONIO	48	029	1305.00	41700	SAN ANTONIO-NEW BRAUNFELS	LOW	Y
SAN ANTONIO	48	029	1306.00	41700	SAN ANTONIO-NEW BRAUNFELS	LOW	Y
SAN ANTONIO	48	029	1307.00	41700	SAN ANTONIO-NEW BRAUNFELS	MODERATE	Y
SAN ANTONIO	48	029	1308.00	41700	SAN ANTONIO-NEW BRAUNFELS	LOW	Y
SAN ANTONIO	48	029	1309.00	41700	SAN ANTONIO-NEW BRAUNFELS	LOW	Y
SAN ANTONIO	48	029	1310.00	41700	SAN ANTONIO-NEW BRAUNFELS	MODERATE	Y
SAN ANTONIO	48	029	1311.00	41700	SAN ANTONIO-NEW BRAUNFELS	MODERATE	Y
SAN ANTONIO	48	029	1312.00	41700	SAN ANTONIO-NEW BRAUNFELS	MODERATE	Y
SAN ANTONIO	48	029	1313.00	41700	SAN ANTONIO-NEW BRAUNFELS	MODERATE	Y

*MINORITY: "Y" =50% OR GREATER

COMERICA BANK
CENSUS TRACT LISTINGS
TEXAS
CRA ASSESSMENT AREA

ASSESSMENT AREA	STATE	COUNTY	CENSUS TRACT	MSA/MD	MSA NAME	TRACT INCOME LEVEL	*MINORITY
SAN ANTONIO	48	029	1314.01	41700	SAN ANTONIO-NEW BRAUNFELS	MIDDLE	Y
SAN ANTONIO	48	029	1314.02	41700	SAN ANTONIO-NEW BRAUNFELS	MODERATE	Y
SAN ANTONIO	48	029	1315.03	41700	SAN ANTONIO-NEW BRAUNFELS	MIDDLE	Y
SAN ANTONIO	48	029	1315.04	41700	SAN ANTONIO-NEW BRAUNFELS	MIDDLE	Y
SAN ANTONIO	48	029	1315.05	41700	SAN ANTONIO-NEW BRAUNFELS	MIDDLE	Y
SAN ANTONIO	48	029	1315.06	41700	SAN ANTONIO-NEW BRAUNFELS	MIDDLE	Y
SAN ANTONIO	48	029	1315.07	41700	SAN ANTONIO-NEW BRAUNFELS	MODERATE	Y
SAN ANTONIO	48	029	1316.01	41700	SAN ANTONIO-NEW BRAUNFELS	UPPER	N
SAN ANTONIO	48	029	1316.06	41700	SAN ANTONIO-NEW BRAUNFELS	MIDDLE	Y
SAN ANTONIO	48	029	1316.08	41700	SAN ANTONIO-NEW BRAUNFELS	MIDDLE	Y
SAN ANTONIO	48	029	1316.09	41700	SAN ANTONIO-NEW BRAUNFELS	MIDDLE	Y
SAN ANTONIO	48	029	1316.10	41700	SAN ANTONIO-NEW BRAUNFELS	MIDDLE	Y
SAN ANTONIO	48	029	1316.11	41700	SAN ANTONIO-NEW BRAUNFELS	UPPER	Y
SAN ANTONIO	48	029	1316.12	41700	SAN ANTONIO-NEW BRAUNFELS	MIDDLE	Y
SAN ANTONIO	48	029	1316.13	41700	SAN ANTONIO-NEW BRAUNFELS	MIDDLE	Y
SAN ANTONIO	48	029	1316.14	41700	SAN ANTONIO-NEW BRAUNFELS	MIDDLE	Y
SAN ANTONIO	48	029	1316.15	41700	SAN ANTONIO-NEW BRAUNFELS	MIDDLE	Y
SAN ANTONIO	48	029	1317.00	41700	SAN ANTONIO-NEW BRAUNFELS	UPPER	N
SAN ANTONIO	48	029	1318.01	41700	SAN ANTONIO-NEW BRAUNFELS	UPPER	N
SAN ANTONIO	48	029	1318.02	41700	SAN ANTONIO-NEW BRAUNFELS	UPPER	N
SAN ANTONIO	48	029	1401.00	41700	SAN ANTONIO-NEW BRAUNFELS	MODERATE	Y
SAN ANTONIO	48	029	1402.00	41700	SAN ANTONIO-NEW BRAUNFELS	MODERATE	Y
SAN ANTONIO	48	029	1403.00	41700	SAN ANTONIO-NEW BRAUNFELS	LOW	Y
SAN ANTONIO	48	029	1404.00	41700	SAN ANTONIO-NEW BRAUNFELS	MODERATE	Y
SAN ANTONIO	48	029	1405.00	41700	SAN ANTONIO-NEW BRAUNFELS	MODERATE	Y
SAN ANTONIO	48	029	1406.00	41700	SAN ANTONIO-NEW BRAUNFELS	MODERATE	Y
SAN ANTONIO	48	029	1407.00	41700	SAN ANTONIO-NEW BRAUNFELS	MODERATE	Y
SAN ANTONIO	48	029	1408.00	41700	SAN ANTONIO-NEW BRAUNFELS	MODERATE	Y
SAN ANTONIO	48	029	1409.00	41700	SAN ANTONIO-NEW BRAUNFELS	MODERATE	Y
SAN ANTONIO	48	029	1410.00	41700	SAN ANTONIO-NEW BRAUNFELS	MODERATE	Y
SAN ANTONIO	48	029	1411.01	41700	SAN ANTONIO-NEW BRAUNFELS	MODERATE	Y
SAN ANTONIO	48	029	1411.02	41700	SAN ANTONIO-NEW BRAUNFELS	MODERATE	Y
SAN ANTONIO	48	029	1412.00	41700	SAN ANTONIO-NEW BRAUNFELS	MODERATE	Y
SAN ANTONIO	48	029	1413.00	41700	SAN ANTONIO-NEW BRAUNFELS	MIDDLE	Y
SAN ANTONIO	48	029	1414.02	41700	SAN ANTONIO-NEW BRAUNFELS	MIDDLE	Y
SAN ANTONIO	48	029	1414.03	41700	SAN ANTONIO-NEW BRAUNFELS	MODERATE	Y
SAN ANTONIO	48	029	1414.04	41700	SAN ANTONIO-NEW BRAUNFELS	MIDDLE	Y
SAN ANTONIO	48	029	1416.00	41700	SAN ANTONIO-NEW BRAUNFELS	MODERATE	Y
SAN ANTONIO	48	029	1417.00	41700	SAN ANTONIO-NEW BRAUNFELS	MIDDLE	Y
SAN ANTONIO	48	029	1418.00	41700	SAN ANTONIO-NEW BRAUNFELS	MIDDLE	Y
SAN ANTONIO	48	029	1419.00	41700	SAN ANTONIO-NEW BRAUNFELS	MIDDLE	N
SAN ANTONIO	48	029	1501.00	41700	SAN ANTONIO-NEW BRAUNFELS	MODERATE	Y
SAN ANTONIO	48	029	1503.00	41700	SAN ANTONIO-NEW BRAUNFELS	MODERATE	Y
SAN ANTONIO	48	029	1504.00	41700	SAN ANTONIO-NEW BRAUNFELS	MODERATE	Y
SAN ANTONIO	48	029	1505.01	41700	SAN ANTONIO-NEW BRAUNFELS	MODERATE	Y

*MINORITY: "Y" =50% OR GREATER

COMERICA BANK
CENSUS TRACT LISTINGS
TEXAS
CRA ASSESSMENT AREA

ASSESSMENT AREA	STATE	COUNTY	CENSUS TRACT	MSA/MD	MSA NAME	TRACT INCOME LEVEL	*MINORITY
SAN ANTONIO	48	029	1505.02	41700	SAN ANTONIO-NEW BRAUNFELS	MODERATE	Y
SAN ANTONIO	48	029	1506.00	41700	SAN ANTONIO-NEW BRAUNFELS	MODERATE	Y
SAN ANTONIO	48	029	1507.00	41700	SAN ANTONIO-NEW BRAUNFELS	MODERATE	Y
SAN ANTONIO	48	029	1508.00	41700	SAN ANTONIO-NEW BRAUNFELS	LOW	Y
SAN ANTONIO	48	029	1509.00	41700	SAN ANTONIO-NEW BRAUNFELS	MODERATE	Y
SAN ANTONIO	48	029	1510.00	41700	SAN ANTONIO-NEW BRAUNFELS	MODERATE	Y
SAN ANTONIO	48	029	1511.00	41700	SAN ANTONIO-NEW BRAUNFELS	MODERATE	Y
SAN ANTONIO	48	029	1512.00	41700	SAN ANTONIO-NEW BRAUNFELS	MODERATE	Y
SAN ANTONIO	48	029	1513.01	41700	SAN ANTONIO-NEW BRAUNFELS	MODERATE	Y
SAN ANTONIO	48	029	1513.02	41700	SAN ANTONIO-NEW BRAUNFELS	MODERATE	Y
SAN ANTONIO	48	029	1514.00	41700	SAN ANTONIO-NEW BRAUNFELS	MODERATE	Y
SAN ANTONIO	48	029	1515.00	41700	SAN ANTONIO-NEW BRAUNFELS	MODERATE	Y
SAN ANTONIO	48	029	1516.00	41700	SAN ANTONIO-NEW BRAUNFELS	MODERATE	Y
SAN ANTONIO	48	029	1517.00	41700	SAN ANTONIO-NEW BRAUNFELS	MIDDLE	Y
SAN ANTONIO	48	029	1519.00	41700	SAN ANTONIO-NEW BRAUNFELS	MODERATE	Y
SAN ANTONIO	48	029	1520.00	41700	SAN ANTONIO-NEW BRAUNFELS	MODERATE	Y
SAN ANTONIO	48	029	1521.00	41700	SAN ANTONIO-NEW BRAUNFELS	MODERATE	Y
SAN ANTONIO	48	029	1522.01	41700	SAN ANTONIO-NEW BRAUNFELS	MODERATE	Y
SAN ANTONIO	48	029	1522.02	41700	SAN ANTONIO-NEW BRAUNFELS	MIDDLE	Y
SAN ANTONIO	48	029	1601.00	41700	SAN ANTONIO-NEW BRAUNFELS	LOW	Y
SAN ANTONIO	48	029	1602.00	41700	SAN ANTONIO-NEW BRAUNFELS	MODERATE	Y
SAN ANTONIO	48	029	1603.00	41700	SAN ANTONIO-NEW BRAUNFELS	MODERATE	Y
SAN ANTONIO	48	029	1604.00	41700	SAN ANTONIO-NEW BRAUNFELS	MODERATE	Y
SAN ANTONIO	48	029	1605.01	41700	SAN ANTONIO-NEW BRAUNFELS	LOW	Y
SAN ANTONIO	48	029	1605.02	41700	SAN ANTONIO-NEW BRAUNFELS	MODERATE	Y
SAN ANTONIO	48	029	1606.00	41700	SAN ANTONIO-NEW BRAUNFELS	LOW	Y
SAN ANTONIO	48	029	1607.01	41700	SAN ANTONIO-NEW BRAUNFELS	LOW	Y
SAN ANTONIO	48	029	1607.02	41700	SAN ANTONIO-NEW BRAUNFELS	LOW	Y
SAN ANTONIO	48	029	1609.01	41700	SAN ANTONIO-NEW BRAUNFELS	MODERATE	Y
SAN ANTONIO	48	029	1609.02	41700	SAN ANTONIO-NEW BRAUNFELS	MODERATE	Y
SAN ANTONIO	48	029	1610.00	41700	SAN ANTONIO-NEW BRAUNFELS	LOW	Y
SAN ANTONIO	48	029	1611.00	41700	SAN ANTONIO-NEW BRAUNFELS	MODERATE	Y
SAN ANTONIO	48	029	1612.00	41700	SAN ANTONIO-NEW BRAUNFELS	MODERATE	Y
SAN ANTONIO	48	029	1613.02	41700	SAN ANTONIO-NEW BRAUNFELS	MODERATE	Y
SAN ANTONIO	48	029	1613.03	41700	SAN ANTONIO-NEW BRAUNFELS	MODERATE	Y
SAN ANTONIO	48	029	1613.04	41700	SAN ANTONIO-NEW BRAUNFELS	LOW	Y
SAN ANTONIO	48	029	1614.00	41700	SAN ANTONIO-NEW BRAUNFELS	MIDDLE	N
SAN ANTONIO	48	029	1615.01	41700	SAN ANTONIO-NEW BRAUNFELS	MODERATE	Y
SAN ANTONIO	48	029	1615.03	41700	SAN ANTONIO-NEW BRAUNFELS	MODERATE	Y
SAN ANTONIO	48	029	1615.04	41700	SAN ANTONIO-NEW BRAUNFELS	MODERATE	Y
SAN ANTONIO	48	029	1616.00	41700	SAN ANTONIO-NEW BRAUNFELS	MODERATE	Y
SAN ANTONIO	48	029	1618.01	41700	SAN ANTONIO-NEW BRAUNFELS	MODERATE	Y
SAN ANTONIO	48	029	1618.02	41700	SAN ANTONIO-NEW BRAUNFELS	MODERATE	Y
SAN ANTONIO	48	029	1619.01	41700	SAN ANTONIO-NEW BRAUNFELS	MODERATE	Y
SAN ANTONIO	48	029	1619.02	41700	SAN ANTONIO-NEW BRAUNFELS	MIDDLE	Y

*MINORITY: "Y" =50% OR GREATER

COMERICA BANK
CENSUS TRACT LISTINGS
TEXAS
CRA ASSESSMENT AREA

ASSESSMENT AREA	STATE	COUNTY	CENSUS TRACT	MSA/MD	MSA NAME	TRACT INCOME LEVEL	*MINORITY
SAN ANTONIO	48	029	1620.01	41700	SAN ANTONIO-NEW BRAUNFELS	MODERATE	Y
SAN ANTONIO	48	029	1620.03	41700	SAN ANTONIO-NEW BRAUNFELS	MODERATE	Y
SAN ANTONIO	48	029	1620.04	41700	SAN ANTONIO-NEW BRAUNFELS	MODERATE	Y
SAN ANTONIO	48	029	1701.01	41700	SAN ANTONIO-NEW BRAUNFELS	MODERATE	Y
SAN ANTONIO	48	029	1701.02	41700	SAN ANTONIO-NEW BRAUNFELS	MODERATE	Y
SAN ANTONIO	48	029	1702.00	41700	SAN ANTONIO-NEW BRAUNFELS	LOW	Y
SAN ANTONIO	48	029	1703.00	41700	SAN ANTONIO-NEW BRAUNFELS	LOW	Y
SAN ANTONIO	48	029	1704.01	41700	SAN ANTONIO-NEW BRAUNFELS	LOW	Y
SAN ANTONIO	48	029	1704.02	41700	SAN ANTONIO-NEW BRAUNFELS	LOW	Y
SAN ANTONIO	48	029	1705.00	41700	SAN ANTONIO-NEW BRAUNFELS	MODERATE	Y
SAN ANTONIO	48	029	1706.00	41700	SAN ANTONIO-NEW BRAUNFELS	MODERATE	Y
SAN ANTONIO	48	029	1707.00	41700	SAN ANTONIO-NEW BRAUNFELS	MODERATE	Y
SAN ANTONIO	48	029	1708.00	41700	SAN ANTONIO-NEW BRAUNFELS	LOW	Y
SAN ANTONIO	48	029	1709.00	41700	SAN ANTONIO-NEW BRAUNFELS	LOW	Y
SAN ANTONIO	48	029	1710.00	41700	SAN ANTONIO-NEW BRAUNFELS	LOW	Y
SAN ANTONIO	48	029	1711.00	41700	SAN ANTONIO-NEW BRAUNFELS	LOW	Y
SAN ANTONIO	48	029	1712.00	41700	SAN ANTONIO-NEW BRAUNFELS	MODERATE	Y
SAN ANTONIO	48	029	1713.01	41700	SAN ANTONIO-NEW BRAUNFELS	MODERATE	Y
SAN ANTONIO	48	029	1713.02	41700	SAN ANTONIO-NEW BRAUNFELS	MODERATE	Y
SAN ANTONIO	48	029	1714.01	41700	SAN ANTONIO-NEW BRAUNFELS	MODERATE	Y
SAN ANTONIO	48	029	1714.02	41700	SAN ANTONIO-NEW BRAUNFELS	MODERATE	Y
SAN ANTONIO	48	029	1715.01	41700	SAN ANTONIO-NEW BRAUNFELS	LOW	Y
SAN ANTONIO	48	029	1715.02	41700	SAN ANTONIO-NEW BRAUNFELS	LOW	Y
SAN ANTONIO	48	029	1716.01	41700	SAN ANTONIO-NEW BRAUNFELS	LOW	Y
SAN ANTONIO	48	029	1716.02	41700	SAN ANTONIO-NEW BRAUNFELS	MODERATE	Y
SAN ANTONIO	48	029	1717.00	41700	SAN ANTONIO-NEW BRAUNFELS	MODERATE	Y
SAN ANTONIO	48	029	1718.01	41700	SAN ANTONIO-NEW BRAUNFELS	MODERATE	Y
SAN ANTONIO	48	029	1718.02	41700	SAN ANTONIO-NEW BRAUNFELS	MODERATE	Y
SAN ANTONIO	48	029	1719.02	41700	SAN ANTONIO-NEW BRAUNFELS	MODERATE	Y
SAN ANTONIO	48	029	1719.03	41700	SAN ANTONIO-NEW BRAUNFELS	MODERATE	Y
SAN ANTONIO	48	029	1719.12	41700	SAN ANTONIO-NEW BRAUNFELS	UPPER	Y
SAN ANTONIO	48	029	1719.13	41700	SAN ANTONIO-NEW BRAUNFELS	MODERATE	Y
SAN ANTONIO	48	029	1719.14	41700	SAN ANTONIO-NEW BRAUNFELS	MIDDLE	Y
SAN ANTONIO	48	029	1719.15	41700	SAN ANTONIO-NEW BRAUNFELS	MIDDLE	Y
SAN ANTONIO	48	029	1719.16	41700	SAN ANTONIO-NEW BRAUNFELS	MIDDLE	Y
SAN ANTONIO	48	029	1719.17	41700	SAN ANTONIO-NEW BRAUNFELS	UPPER	Y
SAN ANTONIO	48	029	1719.18	41700	SAN ANTONIO-NEW BRAUNFELS	UPPER	Y
SAN ANTONIO	48	029	1719.19	41700	SAN ANTONIO-NEW BRAUNFELS	MIDDLE	Y
SAN ANTONIO	48	029	1719.20	41700	SAN ANTONIO-NEW BRAUNFELS	MIDDLE	Y
SAN ANTONIO	48	029	1719.21	41700	SAN ANTONIO-NEW BRAUNFELS	MIDDLE	Y
SAN ANTONIO	48	029	1719.22	41700	SAN ANTONIO-NEW BRAUNFELS	MIDDLE	Y
SAN ANTONIO	48	029	1719.23	41700	SAN ANTONIO-NEW BRAUNFELS	UPPER	Y
SAN ANTONIO	48	029	1719.24	41700	SAN ANTONIO-NEW BRAUNFELS	UPPER	Y
SAN ANTONIO	48	029	1719.25	41700	SAN ANTONIO-NEW BRAUNFELS	MIDDLE	Y
SAN ANTONIO	48	029	1720.02	41700	SAN ANTONIO-NEW BRAUNFELS	MIDDLE	Y

*MINORITY: "Y" =50% OR GREATER

COMERICA BANK
CENSUS TRACT LISTINGS
TEXAS
CRA ASSESSMENT AREA

ASSESSMENT AREA	STATE	COUNTY	CENSUS TRACT	MSA/MD	MSA NAME	TRACT INCOME LEVEL	*MINORITY
SAN ANTONIO	48	029	1720.03	41700	SAN ANTONIO-NEW BRAUNFELS	UPPER	Y
SAN ANTONIO	48	029	1720.04	41700	SAN ANTONIO-NEW BRAUNFELS	UPPER	Y
SAN ANTONIO	48	029	1720.05	41700	SAN ANTONIO-NEW BRAUNFELS	UPPER	Y
SAN ANTONIO	48	029	1720.06	41700	SAN ANTONIO-NEW BRAUNFELS	UPPER	Y
SAN ANTONIO	48	029	1720.07	41700	SAN ANTONIO-NEW BRAUNFELS	UPPER	Y
SAN ANTONIO	48	029	1801.01	41700	SAN ANTONIO-NEW BRAUNFELS	MIDDLE	Y
SAN ANTONIO	48	029	1801.02	41700	SAN ANTONIO-NEW BRAUNFELS	MIDDLE	Y
SAN ANTONIO	48	029	1802.01	41700	SAN ANTONIO-NEW BRAUNFELS	MODERATE	Y
SAN ANTONIO	48	029	1802.02	41700	SAN ANTONIO-NEW BRAUNFELS	MIDDLE	Y
SAN ANTONIO	48	029	1803.00	41700	SAN ANTONIO-NEW BRAUNFELS	MODERATE	Y
SAN ANTONIO	48	029	1804.00	41700	SAN ANTONIO-NEW BRAUNFELS	MODERATE	Y
SAN ANTONIO	48	029	1805.01	41700	SAN ANTONIO-NEW BRAUNFELS	MODERATE	Y
SAN ANTONIO	48	029	1805.03	41700	SAN ANTONIO-NEW BRAUNFELS	MODERATE	Y
SAN ANTONIO	48	029	1805.04	41700	SAN ANTONIO-NEW BRAUNFELS	MODERATE	Y
SAN ANTONIO	48	029	1806.02	41700	SAN ANTONIO-NEW BRAUNFELS	MIDDLE	Y
SAN ANTONIO	48	029	1806.03	41700	SAN ANTONIO-NEW BRAUNFELS	MODERATE	Y
SAN ANTONIO	48	029	1806.04	41700	SAN ANTONIO-NEW BRAUNFELS	MIDDLE	Y
SAN ANTONIO	48	029	1807.01	41700	SAN ANTONIO-NEW BRAUNFELS	MIDDLE	Y
SAN ANTONIO	48	029	1807.02	41700	SAN ANTONIO-NEW BRAUNFELS	MIDDLE	Y
SAN ANTONIO	48	029	1808.00	41700	SAN ANTONIO-NEW BRAUNFELS	MODERATE	Y
SAN ANTONIO	48	029	1809.01	41700	SAN ANTONIO-NEW BRAUNFELS	MIDDLE	Y
SAN ANTONIO	48	029	1809.02	41700	SAN ANTONIO-NEW BRAUNFELS	MODERATE	Y
SAN ANTONIO	48	029	1810.01	41700	SAN ANTONIO-NEW BRAUNFELS	MIDDLE	Y
SAN ANTONIO	48	029	1810.03	41700	SAN ANTONIO-NEW BRAUNFELS	MODERATE	Y
SAN ANTONIO	48	029	1810.04	41700	SAN ANTONIO-NEW BRAUNFELS	MODERATE	Y
SAN ANTONIO	48	029	1810.05	41700	SAN ANTONIO-NEW BRAUNFELS	MODERATE	Y
SAN ANTONIO	48	029	1811.00	41700	SAN ANTONIO-NEW BRAUNFELS	MIDDLE	Y
SAN ANTONIO	48	029	1812.00	41700	SAN ANTONIO-NEW BRAUNFELS	UPPER	N
SAN ANTONIO	48	029	1813.01	41700	SAN ANTONIO-NEW BRAUNFELS	MIDDLE	Y
SAN ANTONIO	48	029	1813.02	41700	SAN ANTONIO-NEW BRAUNFELS	MIDDLE	Y
SAN ANTONIO	48	029	1813.03	41700	SAN ANTONIO-NEW BRAUNFELS	LOW	Y
SAN ANTONIO	48	029	1814.02	41700	SAN ANTONIO-NEW BRAUNFELS	LOW	Y
SAN ANTONIO	48	029	1814.03	41700	SAN ANTONIO-NEW BRAUNFELS	MODERATE	Y
SAN ANTONIO	48	029	1814.04	41700	SAN ANTONIO-NEW BRAUNFELS	MIDDLE	Y
SAN ANTONIO	48	029	1815.03	41700	SAN ANTONIO-NEW BRAUNFELS	MIDDLE	Y
SAN ANTONIO	48	029	1815.04	41700	SAN ANTONIO-NEW BRAUNFELS	MODERATE	Y
SAN ANTONIO	48	029	1815.05	41700	SAN ANTONIO-NEW BRAUNFELS	MIDDLE	Y
SAN ANTONIO	48	029	1815.06	41700	SAN ANTONIO-NEW BRAUNFELS	MIDDLE	Y
SAN ANTONIO	48	029	1816.01	41700	SAN ANTONIO-NEW BRAUNFELS	MIDDLE	Y
SAN ANTONIO	48	029	1816.02	41700	SAN ANTONIO-NEW BRAUNFELS	MODERATE	Y
SAN ANTONIO	48	029	1817.03	41700	SAN ANTONIO-NEW BRAUNFELS	UPPER	Y
SAN ANTONIO	48	029	1817.04	41700	SAN ANTONIO-NEW BRAUNFELS	MIDDLE	Y
SAN ANTONIO	48	029	1817.05	41700	SAN ANTONIO-NEW BRAUNFELS	MIDDLE	Y
SAN ANTONIO	48	029	1817.11	41700	SAN ANTONIO-NEW BRAUNFELS	UPPER	Y
SAN ANTONIO	48	029	1817.12	41700	SAN ANTONIO-NEW BRAUNFELS	UPPER	Y

*MINORITY: "Y" =50% OR GREATER

COMERICA BANK
CENSUS TRACT LISTINGS
TEXAS
CRA ASSESSMENT AREA

ASSESSMENT AREA	STATE	COUNTY	CENSUS TRACT	MSA/MD	MSA NAME	TRACT INCOME LEVEL	*MINORITY
SAN ANTONIO	48	029	1817.13	41700	SAN ANTONIO-NEW BRAUNFELS	MIDDLE	Y
SAN ANTONIO	48	029	1817.15	41700	SAN ANTONIO-NEW BRAUNFELS	MIDDLE	Y
SAN ANTONIO	48	029	1817.16	41700	SAN ANTONIO-NEW BRAUNFELS	MIDDLE	Y
SAN ANTONIO	48	029	1817.18	41700	SAN ANTONIO-NEW BRAUNFELS	UPPER	Y
SAN ANTONIO	48	029	1817.20	41700	SAN ANTONIO-NEW BRAUNFELS	UPPER	Y
SAN ANTONIO	48	029	1817.21	41700	SAN ANTONIO-NEW BRAUNFELS	UPPER	Y
SAN ANTONIO	48	029	1817.22	41700	SAN ANTONIO-NEW BRAUNFELS	UPPER	Y
SAN ANTONIO	48	029	1817.23	41700	SAN ANTONIO-NEW BRAUNFELS	UPPER	Y
SAN ANTONIO	48	029	1817.24	41700	SAN ANTONIO-NEW BRAUNFELS	UPPER	Y
SAN ANTONIO	48	029	1817.25	41700	SAN ANTONIO-NEW BRAUNFELS	MODERATE	Y
SAN ANTONIO	48	029	1817.26	41700	SAN ANTONIO-NEW BRAUNFELS	UPPER	Y
SAN ANTONIO	48	029	1817.27	41700	SAN ANTONIO-NEW BRAUNFELS	MIDDLE	Y
SAN ANTONIO	48	029	1817.28	41700	SAN ANTONIO-NEW BRAUNFELS	MIDDLE	Y
SAN ANTONIO	48	029	1817.29	41700	SAN ANTONIO-NEW BRAUNFELS	UPPER	Y
SAN ANTONIO	48	029	1817.30	41700	SAN ANTONIO-NEW BRAUNFELS	MIDDLE	Y
SAN ANTONIO	48	029	1817.31	41700	SAN ANTONIO-NEW BRAUNFELS	UPPER	Y
SAN ANTONIO	48	029	1818.08	41700	SAN ANTONIO-NEW BRAUNFELS	MODERATE	Y
SAN ANTONIO	48	029	1818.09	41700	SAN ANTONIO-NEW BRAUNFELS	MODERATE	Y
SAN ANTONIO	48	029	1818.11	41700	SAN ANTONIO-NEW BRAUNFELS	UPPER	Y
SAN ANTONIO	48	029	1818.13	41700	SAN ANTONIO-NEW BRAUNFELS	MODERATE	Y
SAN ANTONIO	48	029	1818.14	41700	SAN ANTONIO-NEW BRAUNFELS	MIDDLE	Y
SAN ANTONIO	48	029	1818.15	41700	SAN ANTONIO-NEW BRAUNFELS	UPPER	Y
SAN ANTONIO	48	029	1818.16	41700	SAN ANTONIO-NEW BRAUNFELS	UPPER	Y
SAN ANTONIO	48	029	1818.17	41700	SAN ANTONIO-NEW BRAUNFELS	UPPER	Y
SAN ANTONIO	48	029	1818.18	41700	SAN ANTONIO-NEW BRAUNFELS	MIDDLE	Y
SAN ANTONIO	48	029	1818.19	41700	SAN ANTONIO-NEW BRAUNFELS	MIDDLE	Y
SAN ANTONIO	48	029	1818.20	41700	SAN ANTONIO-NEW BRAUNFELS	MIDDLE	Y
SAN ANTONIO	48	029	1818.21	41700	SAN ANTONIO-NEW BRAUNFELS	UPPER	Y
SAN ANTONIO	48	029	1818.22	41700	SAN ANTONIO-NEW BRAUNFELS	UPPER	Y
SAN ANTONIO	48	029	1818.23	41700	SAN ANTONIO-NEW BRAUNFELS	UPPER	Y
SAN ANTONIO	48	029	1818.24	41700	SAN ANTONIO-NEW BRAUNFELS	UPPER	Y
SAN ANTONIO	48	029	1818.25	41700	SAN ANTONIO-NEW BRAUNFELS	UPPER	Y
SAN ANTONIO	48	029	1818.26	41700	SAN ANTONIO-NEW BRAUNFELS	UPPER	Y
SAN ANTONIO	48	029	1819.01	41700	SAN ANTONIO-NEW BRAUNFELS	UPPER	Y
SAN ANTONIO	48	029	1819.02	41700	SAN ANTONIO-NEW BRAUNFELS	UPPER	N
SAN ANTONIO	48	029	1820.01	41700	SAN ANTONIO-NEW BRAUNFELS	UPPER	N
SAN ANTONIO	48	029	1820.02	41700	SAN ANTONIO-NEW BRAUNFELS	UPPER	N
SAN ANTONIO	48	029	1820.03	41700	SAN ANTONIO-NEW BRAUNFELS	UPPER	N
SAN ANTONIO	48	029	1821.01	41700	SAN ANTONIO-NEW BRAUNFELS	UPPER	N
SAN ANTONIO	48	029	1821.02	41700	SAN ANTONIO-NEW BRAUNFELS	UPPER	N
SAN ANTONIO	48	029	1821.03	41700	SAN ANTONIO-NEW BRAUNFELS	UPPER	N
SAN ANTONIO	48	029	1821.05	41700	SAN ANTONIO-NEW BRAUNFELS	UPPER	N
SAN ANTONIO	48	029	1821.06	41700	SAN ANTONIO-NEW BRAUNFELS	UPPER	N
SAN ANTONIO	48	029	1901.00	41700	SAN ANTONIO-NEW BRAUNFELS	LOW	Y
SAN ANTONIO	48	029	1902.00	41700	SAN ANTONIO-NEW BRAUNFELS	UPPER	Y

*MINORITY: "Y" =50% OR GREATER

COMERICA BANK
CENSUS TRACT LISTINGS
TEXAS
CRA ASSESSMENT AREA

ASSESSMENT AREA	STATE	COUNTY	CENSUS TRACT	MSA/MD	MSA NAME	TRACT INCOME LEVEL	*MINORITY
SAN ANTONIO	48	029	1904.00	41700	SAN ANTONIO-NEW BRAUNFELS	UPPER	N
SAN ANTONIO	48	029	1905.01	41700	SAN ANTONIO-NEW BRAUNFELS	MODERATE	Y
SAN ANTONIO	48	029	1905.03	41700	SAN ANTONIO-NEW BRAUNFELS	MODERATE	Y
SAN ANTONIO	48	029	1905.04	41700	SAN ANTONIO-NEW BRAUNFELS	MIDDLE	Y
SAN ANTONIO	48	029	1906.01	41700	SAN ANTONIO-NEW BRAUNFELS	MODERATE	Y
SAN ANTONIO	48	029	1906.03	41700	SAN ANTONIO-NEW BRAUNFELS	MODERATE	Y
SAN ANTONIO	48	029	1906.04	41700	SAN ANTONIO-NEW BRAUNFELS	MODERATE	Y
SAN ANTONIO	48	029	1907.00	41700	SAN ANTONIO-NEW BRAUNFELS	MODERATE	Y
SAN ANTONIO	48	029	1908.00	41700	SAN ANTONIO-NEW BRAUNFELS	UPPER	N
SAN ANTONIO	48	029	1909.01	41700	SAN ANTONIO-NEW BRAUNFELS	MODERATE	Y
SAN ANTONIO	48	029	1909.02	41700	SAN ANTONIO-NEW BRAUNFELS	MIDDLE	Y
SAN ANTONIO	48	029	1910.03	41700	SAN ANTONIO-NEW BRAUNFELS	MODERATE	Y
SAN ANTONIO	48	029	1910.04	41700	SAN ANTONIO-NEW BRAUNFELS	MODERATE	Y
SAN ANTONIO	48	029	1910.05	41700	SAN ANTONIO-NEW BRAUNFELS	MODERATE	Y
SAN ANTONIO	48	029	1910.06	41700	SAN ANTONIO-NEW BRAUNFELS	MODERATE	Y
SAN ANTONIO	48	029	1911.01	41700	SAN ANTONIO-NEW BRAUNFELS	UPPER	N
SAN ANTONIO	48	029	1911.02	41700	SAN ANTONIO-NEW BRAUNFELS	UPPER	N
SAN ANTONIO	48	029	1912.01	41700	SAN ANTONIO-NEW BRAUNFELS	UPPER	Y
SAN ANTONIO	48	029	1912.02	41700	SAN ANTONIO-NEW BRAUNFELS	MIDDLE	Y
SAN ANTONIO	48	029	1913.03	41700	SAN ANTONIO-NEW BRAUNFELS	MIDDLE	N
SAN ANTONIO	48	029	1913.04	41700	SAN ANTONIO-NEW BRAUNFELS	MIDDLE	Y
SAN ANTONIO	48	029	1914.05	41700	SAN ANTONIO-NEW BRAUNFELS	UPPER	N
SAN ANTONIO	48	029	1914.06	41700	SAN ANTONIO-NEW BRAUNFELS	UPPER	N
SAN ANTONIO	48	029	1914.08	41700	SAN ANTONIO-NEW BRAUNFELS	MODERATE	Y
SAN ANTONIO	48	029	1914.09	41700	SAN ANTONIO-NEW BRAUNFELS	MODERATE	Y
SAN ANTONIO	48	029	1914.10	41700	SAN ANTONIO-NEW BRAUNFELS	MODERATE	Y
SAN ANTONIO	48	029	1914.11	41700	SAN ANTONIO-NEW BRAUNFELS	UPPER	N
SAN ANTONIO	48	029	1914.12	41700	SAN ANTONIO-NEW BRAUNFELS	UPPER	N
SAN ANTONIO	48	029	1914.13	41700	SAN ANTONIO-NEW BRAUNFELS	UPPER	N
SAN ANTONIO	48	029	1915.03	41700	SAN ANTONIO-NEW BRAUNFELS	UPPER	N
SAN ANTONIO	48	029	1915.04	41700	SAN ANTONIO-NEW BRAUNFELS	UPPER	N
SAN ANTONIO	48	029	1915.05	41700	SAN ANTONIO-NEW BRAUNFELS	UPPER	N
SAN ANTONIO	48	029	1915.06	41700	SAN ANTONIO-NEW BRAUNFELS	UPPER	N
SAN ANTONIO	48	029	1917.01	41700	SAN ANTONIO-NEW BRAUNFELS	UPPER	N
SAN ANTONIO	48	029	1917.02	41700	SAN ANTONIO-NEW BRAUNFELS	UPPER	N
SAN ANTONIO	48	029	1918.04	41700	SAN ANTONIO-NEW BRAUNFELS	UPPER	N
SAN ANTONIO	48	029	1918.06	41700	SAN ANTONIO-NEW BRAUNFELS	UPPER	N
SAN ANTONIO	48	029	1918.07	41700	SAN ANTONIO-NEW BRAUNFELS	UPPER	N
SAN ANTONIO	48	029	1918.08	41700	SAN ANTONIO-NEW BRAUNFELS	UPPER	N
SAN ANTONIO	48	029	1918.09	41700	SAN ANTONIO-NEW BRAUNFELS	UPPER	N
SAN ANTONIO	48	029	1918.10	41700	SAN ANTONIO-NEW BRAUNFELS	UPPER	N
SAN ANTONIO	48	029	1918.11	41700	SAN ANTONIO-NEW BRAUNFELS	UPPER	N
SAN ANTONIO	48	029	1918.12	41700	SAN ANTONIO-NEW BRAUNFELS	UPPER	N
SAN ANTONIO	48	029	1918.13	41700	SAN ANTONIO-NEW BRAUNFELS	UPPER	N
SAN ANTONIO	48	029	1918.14	41700	SAN ANTONIO-NEW BRAUNFELS	UPPER	N

*MINORITY: "Y" =50% OR GREATER

COMERICA BANK
CENSUS TRACT LISTINGS
TEXAS
CRA ASSESSMENT AREA

ASSESSMENT AREA	STATE	COUNTY	CENSUS TRACT	MSA/MD	MSA NAME	TRACT INCOME LEVEL	*MINORITY
SAN ANTONIO	48	029	1918.15	41700	SAN ANTONIO-NEW BRAUNFELS	UPPER	Y
SAN ANTONIO	48	029	1918.16	41700	SAN ANTONIO-NEW BRAUNFELS	UPPER	N
SAN ANTONIO	48	029	1918.17	41700	SAN ANTONIO-NEW BRAUNFELS	UPPER	N
SAN ANTONIO	48	029	1919.00	41700	SAN ANTONIO-NEW BRAUNFELS	LOW	Y
SAN ANTONIO	48	029	1920.00	41700	SAN ANTONIO-NEW BRAUNFELS	MODERATE	Y
SAN ANTONIO	48	029	1921.00	41700	SAN ANTONIO-NEW BRAUNFELS	UPPER	Y
SAN ANTONIO	48	029	1922.00	41700	SAN ANTONIO-NEW BRAUNFELS	MODERATE	Y
SAN ANTONIO	48	029	1923.00	41700	SAN ANTONIO-NEW BRAUNFELS	UPPER	N
SAN ANTONIO	48	029	9800.01	41700	SAN ANTONIO-NEW BRAUNFELS	NA	NA
SAN ANTONIO	48	029	9800.02	41700	SAN ANTONIO-NEW BRAUNFELS	NA	Y
SAN ANTONIO	48	029	9800.03	41700	SAN ANTONIO-NEW BRAUNFELS	MODERATE	N
SAN ANTONIO	48	029	9800.04	41700	SAN ANTONIO-NEW BRAUNFELS	NA	NA
SAN ANTONIO	48	029	9800.05	41700	SAN ANTONIO-NEW BRAUNFELS	NA	Y
SAN ANTONIO	48	029	9801.00	41700	SAN ANTONIO-NEW BRAUNFELS	LOW	N
SAN ANTONIO	48	259	9701.00	41700	SAN ANTONIO-NEW BRAUNFELS	UPPER	N
SAN ANTONIO	48	259	9703.01	41700	SAN ANTONIO-NEW BRAUNFELS	MIDDLE	N
SAN ANTONIO	48	259	9703.02	41700	SAN ANTONIO-NEW BRAUNFELS	UPPER	N
SAN ANTONIO	48	259	9704.01	41700	SAN ANTONIO-NEW BRAUNFELS	UPPER	N
SAN ANTONIO	48	259	9704.02	41700	SAN ANTONIO-NEW BRAUNFELS	UPPER	N
SAN ANTONIO	48	259	9705.00	41700	SAN ANTONIO-NEW BRAUNFELS	MIDDLE	N

*MINORITY: "Y" =50% OR GREATER

2017 Institution Disclosure Statement - Table 1-1
Loans by County
Small Business Loans - Originations
Institution: COMERICA BANK

Respondent ID: 0000060143
Agency: FRS - 2
State: MICHIGAN (26)

Area Income Characteristics	Loan Amount at Origination <=$100,000		Loan Amount at Origination >$100,000 But <=$250,000		Loan Amount at Origination >$250,000		Loans to Businesses with Gross Annual Revenues <= $1 Million		Memo Item: Loans by Affiliates	
	Num of Loans	Amount (000s)	Num of Loans	Amount (000s)	Num of Loans	Amount (000s)	Num of Loans	Amount (000s)	Num of Loans	Amount (000s)
ALLEGAN COUNTY (005), MI										
MSA NA										
Outside Assessment Area										
Low Income	0	0	0	0	0	0	0	0	0	0
Moderate Income	1	25	1	200	2	1,267	1	267	0	0
Middle Income	1	39	2	390	2	1,500	0	0	0	0
Upper Income	0	0	0	0	1	500	0	0	0	0
Income Not Known	0	0	0	0	0	0	0	0	0	0
Tract Not Known	0	0	0	0	0	0	0	0	0	0
County Total	2	64	3	590	5	3,267	1	267	0	0
ARENAC COUNTY (011), MI										
MSA NA										
Outside Assessment Area										
Low Income	0	0	0	0	0	0	0	0	0	0
Moderate Income	0	0	0	0	0	0	0	0	0	0
Middle Income	2	134	0	0	0	0	1	100	0	0
Upper Income	0	0	0	0	0	0	0	0	0	0
Income Not Known	0	0	0	0	0	0	0	0	0	0
Tract Not Known	0	0	0	0	0	0	0	0	0	0
County Total	2	134	0	0	0	0	1	100	0	0
BARRY COUNTY (015), MI										
MSA 24340										
Outside Assessment Area										
Low Income	0	0	0	0	0	0	0	0	0	0
Moderate Income	0	0	0	0	2	902	0	0	0	0
Middle Income	2	110	0	0	1	590	1	10	0	0
Upper Income	0	0	0	0	0	0	0	0	0	0
Income Not Known	0	0	0	0	0	0	0	0	0	0
Tract Not Known	0	0	0	0	0	0	0	0	0	0
County Total	2	110	0	0	3	1,492	1	10	0	0

Footnote:
2/ County only partially included in the institution's assessment area(s). At least one census tract in the county is not included in the institution's assessment area definition.

2017 Institution Disclosure Statement - Table 1-1
Loans by County
Small Business Loans - Originations
Institution: COMERICA BANK

Respondent ID: 0000060143
Agency: FRS - 2
State: MICHIGAN (26)

Area Income Characteristics	Loan Amount at Origination <=$100,000		Loan Amount at Origination >$100,000 But <=$250,000		Loan Amount at Origination >$250,000		Loans to Businesses with Gross Annual Revenues <= $1 Million		Memo Item: Loans by Affiliates	
	Num of Loans	Amount (000s)	Num of Loans	Amount (000s)	Num of Loans	Amount (000s)	Num of Loans	Amount (000s)	Num of Loans	Amount (000s)
BAY COUNTY (017), MI										
MSA 13020										
Outside Assessment Area										
Low Income	0	0	0	0	0	0	0	0	0	0
Moderate Income	0	0	0	0	0	0	0	0	0	0
Middle Income	0	0	0	0	1	500	0	0	0	0
Upper Income	0	0	0	0	0	0	0	0	0	0
Income Not Known	0	0	0	0	0	0	0	0	0	0
Tract Not Known	0	0	0	0	0	0	0	0	0	0
County Total	0	0	0	0	1	500	0	0	0	0
BENZIE COUNTY (019), MI										
MSA NA										
Outside Assessment Area										
Low Income	0	0	0	0	0	0	0	0	0	0
Moderate Income	0	0	0	0	0	0	0	0	0	0
Middle Income	1	50	0	0	0	0	1	50	0	0
Upper Income	0	0	0	0	0	0	0	0	0	0
Income Not Known	0	0	0	0	0	0	0	0	0	0
Tract Not Known	0	0	0	0	0	0	0	0	0	0
County Total	1	50	0	0	0	0	1	50	0	0
BERRIEN COUNTY (021), MI										
MSA 35660										
Outside Assessment Area										
Low Income	0	0	1	175	0	0	0	0	0	0
Moderate Income	0	0	0	0	1	300	1	300	0	0
Middle Income	0	0	0	0	1	700	0	0	0	0
Upper Income	1	100	0	0	2	1,500	0	0	0	0
Income Not Known	0	0	0	0	0	0	0	0	0	0
Tract Not Known	0	0	0	0	0	0	0	0	0	0
County Total	1	100	1	175	4	2,500	1	300	0	0

Footnote:
2/ County only partially included in the institution's assessment area(s). At least one census tract in the county is not included in the institution's assessment area definition.

2017 Institution Disclosure Statement - Table 1-1
Loans by County
Small Business Loans - Originations
Institution: COMERICA BANK

Respondent ID: 0000060143
Agency: FRS - 2
State: MICHIGAN (26)

Area Income Characteristics	Loan Amount at Origination <=$100,000		Loan Amount at Origination >$100,000 But <=$250,000		Loan Amount at Origination >$250,000		Loans to Businesses with Gross Annual Revenues <= $1 Million		Memo Item: Loans by Affiliates	
	Num of Loans	Amount (000s)	Num of Loans	Amount (000s)	Num of Loans	Amount (000s)	Num of Loans	Amount (000s)	Num of Loans	Amount (000s)
BRANCH COUNTY (023), MI										
MSA NA										
Outside Assessment Area										
Low Income	0	0	0	0	0	0	0	0	0	0
Moderate Income	1	30	0	0	0	0	0	0	0	0
Middle Income	2	80	1	200	0	0	1	60	0	0
Upper Income	1	50	0	0	0	0	1	50	0	0
Income Not Known	0	0	0	0	0	0	0	0	0	0
Tract Not Known	0	0	0	0	0	0	0	0	0	0
County Total	4	160	1	200	0	0	2	110	0	0
CALHOUN COUNTY (025), MI										
MSA 12980										
Inside AA 0004										
Low Income	4	195	4	858	1	852	1	30	0	0
Moderate Income	23	1,295	3	446	9	5,690	9	525	0	0
Middle Income	3	250	3	420	1	500	3	420	0	0
Upper Income	11	703	7	1,225	3	1,248	7	1,236	0	0
Income Not Known	0	0	0	0	0	0	0	0	0	0
Tract Not Known	0	0	0	0	0	0	0	0	0	0
County Total	41	2,443	17	2,949	14	8,290	20	2,211	0	0
CASS COUNTY (027), MI										
MSA 43780										
Outside Assessment Area										
Low Income	0	0	0	0	0	0	0	0	0	0
Moderate Income	0	0	0	0	0	0	0	0	0	0
Middle Income	1	26	1	200	2	960	3	786	0	0
Upper Income	0	0	0	0	0	0	0	0	0	0
Income Not Known	0	0	0	0	0	0	0	0	0	0
Tract Not Known	0	0	0	0	0	0	0	0	0	0
County Total	1	26	1	200	2	960	3	786	0	0

Footnote:
2/ County only partially included in the institution's assessment area(s). At least one census tract in the county is not included in the institution's assessment area definition.

2017 Institution Disclosure Statement - Table 1-1
Loans by County
Small Business Loans - Originations
Institution: COMERICA BANK

Respondent ID: 0000060143
Agency: FRS - 2
State: MICHIGAN (26)

Area Income Characteristics	Loan Amount at Origination <=$100,000		Loan Amount at Origination >$100,000 But <=$250,000		Loan Amount at Origination >$250,000		Loans to Businesses with Gross Annual Revenues <= $1 Million		Memo Item: Loans by Affiliates	
	Num of Loans	Amount (000s)	Num of Loans	Amount (000s)	Num of Loans	Amount (000s)	Num of Loans	Amount (000s)	Num of Loans	Amount (000s)
CHARLEVOIX COUNTY (029), MI										
MSA NA										
Outside Assessment Area										
Low Income	0	0	0	0	0	0	0	0	0	0
Moderate Income	0	0	0	0	0	0	0	0	0	0
Middle Income	0	0	0	0	2	1,250	0	0	0	0
Upper Income	0	0	0	0	1	500	0	0	0	0
Income Not Known	0	0	0	0	0	0	0	0	0	0
Tract Not Known	0	0	0	0	0	0	0	0	0	0
County Total	0	0	0	0	3	1,750	0	0	0	0
CHEBOYGAN COUNTY (031), MI										
MSA NA										
Outside Assessment Area										
Low Income	0	0	0	0	0	0	0	0	0	0
Moderate Income	0	0	0	0	1	442	0	0	0	0
Middle Income	0	0	0	0	0	0	0	0	0	0
Upper Income	0	0	0	0	0	0	0	0	0	0
Income Not Known	0	0	0	0	0	0	0	0	0	0
Tract Not Known	0	0	0	0	0	0	0	0	0	0
County Total	0	0	0	0	1	442	0	0	0	0
CHIPPEWA COUNTY (033), MI										
MSA NA										
Outside Assessment Area										
Low Income	0	0	0	0	0	0	0	0	0	0
Moderate Income	0	0	1	250	1	374	0	0	0	0
Middle Income	0	0	0	0	0	0	0	0	0	0
Upper Income	0	0	0	0	0	0	0	0	0	0
Income Not Known	0	0	0	0	0	0	0	0	0	0
Tract Not Known	0	0	0	0	0	0	0	0	0	0
County Total	0	0	1	250	1	374	0	0	0	0

Footnote:
2/ County only partially included in the institution's assessment area(s). At least one census tract in the county is not included in the institution's assessment area definition.

2017 Institution Disclosure Statement - Table 1-1

Loans by County

Small Business Loans - Originations

Institution: COMERICA BANK

Respondent ID: 0000060143

Agency: FRS - 2

State: MICHIGAN (26)

Area Income Characteristics	Loan Amount at Origination <=$100,000		Loan Amount at Origination >$100,000 But <=$250,000		Loan Amount at Origination >$250,000		Loans to Businesses with Gross Annual Revenues <= $1 Million		Memo Item: Loans by Affiliates	
	Num of Loans	Amount (000s)	Num of Loans	Amount (000s)	Num of Loans	Amount (000s)	Num of Loans	Amount (000s)	Num of Loans	Amount (000s)
CLARE COUNTY (035), MI										
MSA NA										
Outside Assessment Area										
Low Income	0	0	0	0	0	0	0	0	0	0
Moderate Income	1	100	0	0	0	0	0	0	0	0
Middle Income	0	0	0	0	1	589	1	589	0	0
Upper Income	0	0	0	0	0	0	0	0	0	0
Income Not Known	0	0	0	0	0	0	0	0	0	0
Tract Not Known	0	0	0	0	0	0	0	0	0	0
County Total	1	100	0	0	1	589	1	589	0	0

Footnote:

2/ County only partially included in the institution's assessment area(s). At least one census tract in the county is not included in the institution's assessment area definition.

2017 Institution Disclosure Statement - Table 1-1
Loans by County
Small Business Loans - Originations
Institution: COMERICA BANK

Respondent ID: 0000060143
Agency: FRS - 2
State: MICHIGAN (26)

Area Income Characteristics	Loan Amount at Origination <=$100,000		Loan Amount at Origination >$100,000 But <=$250,000		Loan Amount at Origination >$250,000		Loans to Businesses with Gross Annual Revenues <= $1 Million		Memo Item: Loans by Affiliates	
	Num of Loans	Amount (000s)	Num of Loans	Amount (000s)	Num of Loans	Amount (000s)	Num of Loans	Amount (000s)	Num of Loans	Amount (000s)
CLINTON COUNTY (037), MI 2/										
MSA 29620										
Inside AA 0014										
Low Income	0	0	0	0	0	0	0	0	0	0
Moderate Income	0	0	0	0	0	0	0	0	0	0
Middle Income	3	299	0	0	1	650	3	299	0	0
Upper Income	2	200	3	502	3	1,550	0	0	0	0
Income Not Known	0	0	0	0	0	0	0	0	0	0
Tract Not Known	0	0	0	0	0	0	0	0	0	0
County Total	5	499	3	502	4	2,200	3	299	0	0
Outside Assessment Area										
Low Income	0	0	0	0	0	0	0	0	0	0
Moderate Income	0	0	0	0	0	0	0	0	0	0
Middle Income	1	60	0	0	0	0	1	60	0	0
Upper Income	1	25	0	0	0	0	1	25	0	0
Income Not Known	0	0	0	0	0	0	0	0	0	0
Tract Not Known	0	0	0	0	0	0	0	0	0	0
County Total	2	85	0	0	0	0	2	85	0	0
Totals For County: (037) 2/										
Low Income	0	0	0	0	0	0	0	0	0	0
Moderate Income	0	0	0	0	0	0	0	0	0	0
Middle Income	4	359	0	0	1	650	4	359	0	0
Upper Income	3	225	3	502	3	1,550	1	25	0	0
Income Not Known	0	0	0	0	0	0	0	0	0	0
Tract Not Known	0	0	0	0	0	0	0	0	0	0
County Total	7	584	3	502	4	2,200	5	384	0	0

Footnote:
2/ County only partially included in the institution's assessment area(s). At least one census tract in the county is not included in the institution's assessment area definition.

2017 Institution Disclosure Statement - Table 1-1
Loans by County
Small Business Loans - Originations
Institution: COMERICA BANK

Respondent ID: 0000060143
Agency: FRS - 2
State: MICHIGAN (26)

Area Income Characteristics	Loan Amount at Origination <=$100,000		Loan Amount at Origination >$100,000 But <=$250,000		Loan Amount at Origination >$250,000		Loans to Businesses with Gross Annual Revenues <= $1 Million		Memo Item: Loans by Affiliates	
	Num of Loans	Amount (000s)	Num of Loans	Amount (000s)	Num of Loans	Amount (000s)	Num of Loans	Amount (000s)	Num of Loans	Amount (000s)
EATON COUNTY (045), MI 2/										
MSA 29620										
Inside AA 0014										
Low Income	0	0	0	0	0	0	0	0	0	0
Moderate Income	0	0	0	0	0	0	0	0	0	0
Middle Income	3	65	0	0	2	650	1	20	0	0
Upper Income	4	190	1	250	0	0	1	100	0	0
Income Not Known	0	0	0	0	0	0	0	0	0	0
Tract Not Known	0	0	0	0	0	0	0	0	0	0
County Total	7	255	1	250	2	650	2	120	0	0
Outside Assessment Area										
Low Income	0	0	0	0	0	0	0	0	0	0
Moderate Income	0	0	1	200	3	2,450	0	0	0	0
Middle Income	0	0	0	0	1	500	0	0	0	0
Upper Income	0	0	0	0	0	0	0	0	0	0
Income Not Known	0	0	0	0	0	0	0	0	0	0
Tract Not Known	0	0	0	0	0	0	0	0	0	0
County Total	0	0	1	200	4	2,950	0	0	0	0
Totals For County: (045) 2/										
Low Income	0	0	0	0	0	0	0	0	0	0
Moderate Income	0	0	1	200	3	2,450	0	0	0	0
Middle Income	3	65	0	0	3	1,150	1	20	0	0
Upper Income	4	190	1	250	0	0	1	100	0	0
Income Not Known	0	0	0	0	0	0	0	0	0	0
Tract Not Known	0	0	0	0	0	0	0	0	0	0
County Total	7	255	2	450	6	3,600	2	120	0	0

Footnote:
2/ County only partially included in the institution's assessment area(s). At least one census tract in the county is not included in the institution's assessment area definition.

2017 Institution Disclosure Statement - Table 1-1

Loans by County

Small Business Loans - Originations

Institution: COMERICA BANK

Respondent ID: 0000060143

Agency: FRS - 2

State: MICHIGAN (26)

Area Income Characteristics	Loan Amount at Origination <=$100,000		Loan Amount at Origination >$100,000 But <=$250,000		Loan Amount at Origination >$250,000		Loans to Businesses with Gross Annual Revenues <= $1 Million		Memo Item: Loans by Affiliates	
	Num of Loans	Amount (000s)	Num of Loans	Amount (000s)	Num of Loans	Amount (000s)	Num of Loans	Amount (000s)	Num of Loans	Amount (000s)
EMMET COUNTY (047), MI										
MSA NA										
Outside Assessment Area										
Low Income	0	0	0	0	0	0	0	0	0	0
Moderate Income	0	0	0	0	0	0	0	0	0	0
Middle Income	0	0	0	0	0	0	0	0	0	0
Upper Income	0	0	1	200	2	1,141	3	1,341	0	0
Income Not Known	0	0	0	0	0	0	0	0	0	0
Tract Not Known	0	0	0	0	0	0	0	0	0	0
County Total	0	0	1	200	2	1,141	3	1,341	0	0

Footnote:

2/ County only partially included in the institution's assessment area(s). At least one census tract in the county is not included in the institution's assessment area definition.

2017 Institution Disclosure Statement - Table 1-1
Loans by County
Small Business Loans - Originations
Institution: COMERICA BANK

Respondent ID: 0000060143
Agency: FRS - 2
State: MICHIGAN (26)

Area Income Characteristics	Loan Amount at Origination <=$100,000		Loan Amount at Origination >$100,000 But <=$250,000		Loan Amount at Origination >$250,000		Loans to Businesses with Gross Annual Revenues <= $1 Million		Memo Item: Loans by Affiliates	
	Num of Loans	Amount (000s)	Num of Loans	Amount (000s)	Num of Loans	Amount (000s)	Num of Loans	Amount (000s)	Num of Loans	Amount (000s)
GENESEE COUNTY (049), MI 2/										
MSA 22420										
Inside AA 0006										
Low Income	0	0	0	0	0	0	0	0	0	0
Moderate Income	0	0	0	0	0	0	0	0	0	0
Middle Income	1	90	2	354	2	1,365	0	0	0	0
Upper Income	3	200	1	250	2	750	2	400	0	0
Income Not Known	0	0	0	0	0	0	0	0	0	0
Tract Not Known	0	0	0	0	0	0	0	0	0	0
County Total	4	290	3	604	4	2,115	2	400	0	0
Outside Assessment Area										
Low Income	1	50	1	250	1	300	1	50	0	0
Moderate Income	0	0	0	0	0	0	0	0	0	0
Middle Income	5	270	2	425	5	3,233	0	0	0	0
Upper Income	1	94	1	101	1	600	0	0	0	0
Income Not Known	0	0	0	0	0	0	0	0	0	0
Tract Not Known	0	0	0	0	0	0	0	0	0	0
County Total	7	414	4	776	7	4,133	1	50	0	0
Totals For County: (049) 2/										
Low Income	1	50	1	250	1	300	1	50	0	0
Moderate Income	0	0	0	0	0	0	0	0	0	0
Middle Income	6	360	4	779	7	4,598	0	0	0	0
Upper Income	4	294	2	351	3	1,350	2	400	0	0
Income Not Known	0	0	0	0	0	0	0	0	0	0
Tract Not Known	0	0	0	0	0	0	0	0	0	0
County Total	11	704	7	1,380	11	6,248	3	450	0	0

Footnote:
2/ County only partially included in the institution's assessment area(s). At least one census tract in the county is not included in the institution's assessment area definition.

2017 Institution Disclosure Statement - Table 1-1
Loans by County
Small Business Loans - Originations
Institution: COMERICA BANK

Respondent ID: 0000060143
Agency: FRS - 2
State: MICHIGAN (26)

Area Income Characteristics	Loan Amount at Origination <=$100,000		Loan Amount at Origination >$100,000 But <=$250,000		Loan Amount at Origination >$250,000		Loans to Businesses with Gross Annual Revenues <= $1 Million		Memo Item: Loans by Affiliates	
	Num of Loans	Amount (000s)	Num of Loans	Amount (000s)	Num of Loans	Amount (000s)	Num of Loans	Amount (000s)	Num of Loans	Amount (000s)
GLADWIN COUNTY (051), MI										
MSA NA										
Inside AA 0015										
Low Income	0	0	0	0	0	0	0	0	0	0
Moderate Income	7	376	1	117	3	1,154	2	122	0	0
Middle Income	2	75	2	410	1	500	3	325	0	0
Upper Income	0	0	0	0	0	0	0	0	0	0
Income Not Known	0	0	0	0	0	0	0	0	0	0
Tract Not Known	0	0	0	0	0	0	0	0	0	0
County Total	9	451	3	527	4	1,654	5	447	0	0
GRAND TRAVERSE COUNTY (055), MI										
MSA NA										
Outside Assessment Area										
Low Income	0	0	0	0	0	0	0	0	0	0
Moderate Income	0	0	0	0	1	461	0	0	0	0
Middle Income	0	0	0	0	1	1,000	0	0	0	0
Upper Income	0	0	0	0	0	0	0	0	0	0
Income Not Known	0	0	0	0	0	0	0	0	0	0
Tract Not Known	0	0	0	0	0	0	0	0	0	0
County Total	0	0	0	0	2	1,461	0	0	0	0
GRATIOT COUNTY (057), MI										
MSA NA										
Outside Assessment Area										
Low Income	0	0	0	0	0	0	0	0	0	0
Moderate Income	2	87	0	0	0	0	0	0	0	0
Middle Income	0	0	0	0	2	1,085	0	0	0	0
Upper Income	0	0	0	0	0	0	0	0	0	0
Income Not Known	0	0	0	0	0	0	0	0	0	0
Tract Not Known	0	0	0	0	0	0	0	0	0	0
County Total	2	87	0	0	2	1,085	0	0	0	0

Footnote:
2/ County only partially included in the institution's assessment area(s). At least one census tract in the county is not included in the institution's assessment area definition.

2017 Institution Disclosure Statement - Table 1-1

Loans by County

Small Business Loans - Originations

Institution: COMERICA BANK

Respondent ID: 0000060143

Agency: FRS - 2

State: MICHIGAN (26)

Area Income Characteristics	Loan Amount at Origination <=$100,000		Loan Amount at Origination >$100,000 But <=$250,000		Loan Amount at Origination >$250,000		Loans to Businesses with Gross Annual Revenues <= $1 Million		Memo Item: Loans by Affiliates	
	Num of Loans	Amount (000s)	Num of Loans	Amount (000s)	Num of Loans	Amount (000s)	Num of Loans	Amount (000s)	Num of Loans	Amount (000s)
HILLSDALE COUNTY (059), MI										
MSA NA										
Outside Assessment Area										
Low Income	0	0	0	0	0	0	0	0	0	0
Moderate Income	0	0	0	0	0	0	0	0	0	0
Middle Income	1	60	2	350	3	1,610	0	0	0	0
Upper Income	0	0	0	0	0	0	0	0	0	0
Income Not Known	0	0	0	0	0	0	0	0	0	0
Tract Not Known	0	0	0	0	0	0	0	0	0	0
County Total	1	60	2	350	3	1,610	0	0	0	0
HURON COUNTY (063), MI										
MSA NA										
Outside Assessment Area										
Low Income	0	0	0	0	0	0	0	0	0	0
Moderate Income	0	0	0	0	1	500	0	0	0	0
Middle Income	0	0	0	0	0	0	0	0	0	0
Upper Income	0	0	0	0	0	0	0	0	0	0
Income Not Known	0	0	0	0	0	0	0	0	0	0
Tract Not Known	0	0	0	0	0	0	0	0	0	0
County Total	0	0	0	0	1	500	0	0	0	0

Footnote:

2/ County only partially included in the institution's assessment area(s). At least one census tract in the county is not included in the institution's assessment area definition.

2017 Institution Disclosure Statement - Table 1-1
Loans by County
Small Business Loans - Originations
Institution: COMERICA BANK

Respondent ID: 0000060143
Agency: FRS - 2
State: MICHIGAN (26)

Area Income Characteristics	Loan Amount at Origination <=$100,000		Loan Amount at Origination >$100,000 But <=$250,000		Loan Amount at Origination >$250,000		Loans to Businesses with Gross Annual Revenues <= $1 Million		Memo Item: Loans by Affiliates	
	Num of Loans	Amount (000s)	Num of Loans	Amount (000s)	Num of Loans	Amount (000s)	Num of Loans	Amount (000s)	Num of Loans	Amount (000s)
INGHAM COUNTY (065), MI 2/										
MSA 29620										
Inside AA 0014										
Low Income	10	312	3	635	2	1,020	3	105	0	0
Moderate Income	13	818	3	634	3	1,400	6	549	0	0
Middle Income	6	393	3	475	2	1,600	1	73	0	0
Upper Income	12	739	2	400	4	2,700	6	429	0	0
Income Not Known	2	115	0	0	0	0	0	0	0	0
Tract Not Known	0	0	0	0	0	0	0	0	0	0
County Total	43	2,377	11	2,144	11	6,720	16	1,156	0	0
Outside Assessment Area										
Low Income	0	0	0	0	0	0	0	0	0	0
Moderate Income	0	0	0	0	0	0	0	0	0	0
Middle Income	1	50	0	0	0	0	1	50	0	0
Upper Income	0	0	0	0	0	0	0	0	0	0
Income Not Known	0	0	0	0	0	0	0	0	0	0
Tract Not Known	0	0	0	0	0	0	0	0	0	0
County Total	1	50	0	0	0	0	1	50	0	0
Totals For County: (065) 2/										
Low Income	10	312	3	635	2	1,020	3	105	0	0
Moderate Income	13	818	3	634	3	1,400	6	549	0	0
Middle Income	7	443	3	475	2	1,600	2	123	0	0
Upper Income	12	739	2	400	4	2,700	6	429	0	0
Income Not Known	2	115	0	0	0	0	0	0	0	0
Tract Not Known	0	0	0	0	0	0	0	0	0	0
County Total	44	2,427	11	2,144	11	6,720	17	1,206	0	0

Footnote:
2/ County only partially included in the institution's assessment area(s). At least one census tract in the county is not included in the institution's assessment area definition.

2017 Institution Disclosure Statement - Table 1-1
Loans by County
Small Business Loans - Originations
Institution: COMERICA BANK

Respondent ID: 0000060143
Agency: FRS - 2
State: MICHIGAN (26)

Area Income Characteristics	Loan Amount at Origination <=$100,000		Loan Amount at Origination >$100,000 But <=$250,000		Loan Amount at Origination >$250,000		Loans to Businesses with Gross Annual Revenues <= $1 Million		Memo Item: Loans by Affiliates	
	Num of Loans	Amount (000s)	Num of Loans	Amount (000s)	Num of Loans	Amount (000s)	Num of Loans	Amount (000s)	Num of Loans	Amount (000s)
IONIA COUNTY (067), MI										
MSA NA										
Outside Assessment Area										
Low Income	0	0	0	0	0	0	0	0	0	0
Moderate Income	0	0	0	0	0	0	0	0	0	0
Middle Income	1	50	1	250	1	500	1	50	0	0
Upper Income	0	0	0	0	0	0	0	0	0	0
Income Not Known	0	0	0	0	0	0	0	0	0	0
Tract Not Known	0	0	0	0	0	0	0	0	0	0
County Total	1	50	1	250	1	500	1	50	0	0
ISABELLA COUNTY (073), MI										
MSA NA										
Outside Assessment Area										
Low Income	0	0	0	0	0	0	0	0	0	0
Moderate Income	0	0	0	0	0	0	0	0	0	0
Middle Income	2	70	3	700	3	2,042	1	992	0	0
Upper Income	0	0	0	0	0	0	0	0	0	0
Income Not Known	0	0	0	0	0	0	0	0	0	0
Tract Not Known	0	0	0	0	0	0	0	0	0	0
County Total	2	70	3	700	3	2,042	1	992	0	0
JACKSON COUNTY (075), MI										
MSA 27100										
Inside AA 0012										
Low Income	13	958	7	1,225	17	8,710	14	2,430	0	0
Moderate Income	36	2,368	18	3,350	17	10,577	21	2,990	0	0
Middle Income	21	1,410	12	2,300	17	8,306	13	1,271	0	0
Upper Income	11	732	10	1,860	12	4,910	12	2,386	0	0
Income Not Known	0	0	0	0	0	0	0	0	0	0
Tract Not Known	0	0	0	0	0	0	0	0	0	0
County Total	81	5,468	47	8,735	63	32,503	60	9,077	0	0

Footnote:
2/ County only partially included in the institution's assessment area(s). At least one census tract in the county is not included in the institution's assessment area definition.

2017 Institution Disclosure Statement - Table 1-1
Loans by County
Small Business Loans - Originations
Institution: COMERICA BANK

Respondent ID: 0000060143
Agency: FRS - 2
State: MICHIGAN (26)

Area Income Characteristics	Loan Amount at Origination <=$100,000		Loan Amount at Origination >$100,000 But <=$250,000		Loan Amount at Origination >$250,000		Loans to Businesses with Gross Annual Revenues <= $1 Million		Memo Item: Loans by Affiliates	
	Num of Loans	Amount (000s)	Num of Loans	Amount (000s)	Num of Loans	Amount (000s)	Num of Loans	Amount (000s)	Num of Loans	Amount (000s)
KALAMAZOO COUNTY (077), MI										
MSA 28020										
Inside AA 0013										
Low Income	5	244	3	508	2	1,250	1	150	0	0
Moderate Income	11	645	7	1,154	14	7,072	7	970	0	0
Middle Income	34	2,125	11	2,300	18	9,788	17	2,458	0	0
Upper Income	11	750	4	800	7	3,145	5	590	0	0
Income Not Known	0	0	0	0	0	0	0	0	0	0
Tract Not Known	0	0	0	0	0	0	0	0	0	0
County Total	61	3,764	25	4,762	41	21,255	30	4,168	0	0
KENT COUNTY (081), MI										
MSA 24340										
Inside AA 0008										
Median Family Income < 10%	0	0	0	0	0	0	0	0	0	0
Median Family Income 10-20%	0	0	0	0	0	0	0	0	0	0
Median Family Income 20-30%	0	0	0	0	0	0	0	0	0	0
Median Family Income 30-40%	5	325	1	150	2	1,050	2	320	0	0
Median Family Income 40-50%	2	130	0	0	4	2,336	0	0	0	0
Median Family Income 50-60%	4	190	0	0	0	0	2	125	0	0
Median Family Income 60-70%	4	305	0	0	5	3,501	1	251	0	0
Median Family Income 70-80%	8	415	4	823	13	8,438	4	1,523	0	0
Median Family Income 80-90%	1	100	1	150	2	1,611	0	0	0	0
Median Family Income 90-100%	5	238	3	414	7	4,625	1	750	0	0
Median Family Income 100-110%	6	245	0	0	3	2,100	1	15	0	0
Median Family Income 110-120%	5	383	4	669	4	2,600	1	50	0	0
Median Family Income >= 120%	32	1,811	16	3,018	19	12,800	15	1,731	0	0
Median Family Income Not Known	0	0	0	0	0	0	0	0	0	0
Tract Not Known	0	0	0	0	0	0	0	0	0	0
County Total	72	4,142	29	5,224	59	39,061	27	4,765	0	0

Footnote:
2/ County only partially included in the institution's assessment area(s). At least one census tract in the county is not included in the institution's assessment area definition.

2017 Institution Disclosure Statement - Table 1-1
Loans by County
Small Business Loans - Originations
Institution: COMERICA BANK

Respondent ID: 0000060143
Agency: FRS - 2
State: MICHIGAN (26)

Area Income Characteristics	Loan Amount at Origination <=$100,000		Loan Amount at Origination >$100,000 But <=$250,000		Loan Amount at Origination >$250,000		Loans to Businesses with Gross Annual Revenues <= $1 Million		Memo Item: Loans by Affiliates	
	Num of Loans	Amount (000s)	Num of Loans	Amount (000s)	Num of Loans	Amount (000s)	Num of Loans	Amount (000s)	Num of Loans	Amount (000s)
LAPEER COUNTY (087), MI 2/										
MSA 47664										
Inside AA 0025										
Low Income	2	125	1	152	5	2,300	0	0	0	0
Moderate Income	0	0	0	0	0	0	0	0	0	0
Middle Income	1	50	0	0	0	0	1	50	0	0
Upper Income	0	0	0	0	0	0	0	0	0	0
Income Not Known	0	0	0	0	0	0	0	0	0	0
Tract Not Known	0	0	0	0	0	0	0	0	0	0
County Total	3	175	1	152	5	2,300	1	50	0	0
Outside Assessment Area										
Moderate Income	0	0	1	115	1	300	0	0	0	0
Middle Income	0	0	0	0	1	550	0	0	0	0
Upper Income	0	0	0	0	0	0	0	0	0	0
Income Not Known	0	0	0	0	0	0	0	0	0	0
Tract Not Known	0	0	0	0	0	0	0	0	0	0
County Total	0	0	1	115	2	850	0	0	0	0
Totals For County: (087) 2/										
Low Income	2	125	1	152	5	2,300	0	0	0	0
Moderate Income	0	0	1	115	1	300	0	0	0	0
Middle Income	1	50	0	0	1	550	1	50	0	0
Upper Income	0	0	0	0	0	0	0	0	0	0
Income Not Known	0	0	0	0	0	0	0	0	0	0
Tract Not Known	0	0	0	0	0	0	0	0	0	0
County Total	3	175	2	267	7	3,150	1	50	0	0

Footnote:
2/ County only partially included in the institution's assessment area(s). At least one census tract in the county is not included in the institution's assessment area definition.

2017 Institution Disclosure Statement - Table 1-1

Loans by County

Small Business Loans - Originations

Institution: COMERICA BANK

Respondent ID: 0000060143

Agency: FRS - 2

State: MICHIGAN (26)

Area Income Characteristics	Loan Amount at Origination <=$100,000		Loan Amount at Origination >$100,000 But <=$250,000		Loan Amount at Origination >$250,000		Loans to Businesses with Gross Annual Revenues <= $1 Million		Memo Item: Loans by Affiliates	
	Num of Loans	Amount (000s)	Num of Loans	Amount (000s)	Num of Loans	Amount (000s)	Num of Loans	Amount (000s)	Num of Loans	Amount (000s)
LEELANAU COUNTY (089), MI										
MSA NA										
Outside Assessment Area										
Low Income	0	0	0	0	0	0	0	0	0	0
Moderate Income	0	0	0	0	0	0	0	0	0	0
Middle Income	0	0	0	0	0	0	0	0	0	0
Upper Income	0	0	1	179	0	0	1	179	0	0
Income Not Known	0	0	0	0	0	0	0	0	0	0
Tract Not Known	0	0	0	0	0	0	0	0	0	0
County Total	0	0	1	179	0	0	1	179	0	0

Footnote:

2/ County only partially included in the institution's assessment area(s). At least one census tract in the county is not included in the institution's assessment area definition.

2017 Institution Disclosure Statement - Table 1-1
Loans by County
Small Business Loans - Originations
Institution: COMERICA BANK

Respondent ID: 0000060143
Agency: FRS - 2
State: MICHIGAN (26)

Area Income Characteristics	Loan Amount at Origination <=$100,000		Loan Amount at Origination >$100,000 But <=$250,000		Loan Amount at Origination >$250,000		Loans to Businesses with Gross Annual Revenues <= $1 Million		Memo Item: Loans by Affiliates	
	Num of Loans	Amount (000s)	Num of Loans	Amount (000s)	Num of Loans	Amount (000s)	Num of Loans	Amount (000s)	Num of Loans	Amount (000s)
LENAWEE COUNTY (091), MI 2/										
MSA NA										
Inside AA 0001										
Low Income	0	0	0	0	0	0	0	0	0	0
Moderate Income	0	0	0	0	0	0	0	0	0	0
Middle Income	2	105	2	400	0	0	1	150	0	0
Upper Income	0	0	0	0	0	0	0	0	0	0
Income Not Known	0	0	0	0	0	0	0	0	0	0
Tract Not Known	0	0	0	0	0	0	0	0	0	0
County Total	2	105	2	400	0	0	1	150	0	0
Outside Assessment Area										
Low Income	0	0	0	0	0	0	0	0	0	0
Moderate Income	1	100	0	0	0	0	0	0	0	0
Middle Income	3	250	3	666	1	500	3	816	0	0
Upper Income	0	0	0	0	0	0	0	0	0	0
Income Not Known	0	0	0	0	0	0	0	0	0	0
Tract Not Known	0	0	0	0	0	0	0	0	0	0
County Total	4	350	3	666	1	500	3	816	0	0
Totals For County: (091) 2/										
Low Income	0	0	0	0	0	0	0	0	0	0
Moderate Income	1	100	0	0	0	0	0	0	0	0
Middle Income	5	355	5	1,066	1	500	4	966	0	0
Upper Income	0	0	0	0	0	0	0	0	0	0
Income Not Known	0	0	0	0	0	0	0	0	0	0
Tract Not Known	0	0	0	0	0	0	0	0	0	0
County Total	6	455	5	1,066	1	500	4	966	0	0

Footnote:
2/ County only partially included in the institution's assessment area(s). At least one census tract in the county is not included in the institution's assessment area definition.

2017 Institution Disclosure Statement - Table 1-1
Loans by County
Small Business Loans - Originations
Institution: COMERICA BANK

Respondent ID: 0000060143
Agency: FRS - 2
State: MICHIGAN (26)

Area Income Characteristics	Loan Amount at Origination <=$100,000		Loan Amount at Origination >$100,000 But <=$250,000		Loan Amount at Origination >$250,000		Loans to Businesses with Gross Annual Revenues <= $1 Million		Memo Item: Loans by Affiliates	
	Num of Loans	Amount (000s)	Num of Loans	Amount (000s)	Num of Loans	Amount (000s)	Num of Loans	Amount (000s)	Num of Loans	Amount (000s)
LIVINGSTON COUNTY (093), MI										
MSA 47664										
Inside AA 0025										
Low Income	0	0	0	0	0	0	0	0	0	0
Moderate Income	3	160	1	140	3	1,200	1	140	0	0
Middle Income	19	961	3	560	13	8,225	8	477	0	0
Upper Income	8	445	5	920	5	3,250	1	75	0	0
Income Not Known	0	0	0	0	0	0	0	0	0	0
Tract Not Known	0	0	0	0	0	0	0	0	0	0
County Total	30	1,566	9	1,620	21	12,675	10	692	0	0
MACOMB COUNTY (099), MI 2/										
MSA 47664										
Inside AA 0025										
Median Family Income < 10%	0	0	0	0	0	0	0	0	0	0
Median Family Income 10-20%	0	0	0	0	0	0	0	0	0	0
Median Family Income 20-30%	1	100	1	250	2	1,600	0	0	0	0
Median Family Income 30-40%	3	225	2	366	3	1,550	2	216	0	0
Median Family Income 40-50%	25	1,600	9	1,695	16	9,254	10	1,039	0	0
Median Family Income 50-60%	31	1,822	11	2,227	31	20,639	4	1,547	0	0
Median Family Income 60-70%	18	1,214	7	1,266	11	5,299	6	960	0	0
Median Family Income 70-80%	29	1,887	13	2,631	20	12,092	12	1,163	0	0
Median Family Income 80-90%	28	1,629	16	3,335	24	13,716	25	5,413	0	0
Median Family Income 90-100%	30	1,623	24	4,783	36	20,334	21	6,048	0	0
Median Family Income 100-110%	14	869	6	1,103	10	4,436	10	1,102	0	0
Median Family Income 110-120%	8	530	4	650	9	4,437	4	1,741	0	0
Median Family Income >= 120%	27	1,609	9	1,960	29	16,453	20	4,210	0	0
Median Family Income Not Known	14	808	5	777	11	6,106	3	160	0	0
Tract Not Known	0	0	0	0	0	0	0	0	0	0
County Total	228	13,916	107	21,043	202	115,916	117	23,599	0	0

Footnote:
2/ County only partially included in the institution's assessment area(s). At least one census tract in the county is not included in the institution's assessment area definition.

2017 Institution Disclosure Statement - Table 1-1
Loans by County
Small Business Loans - Originations
Institution: COMERICA BANK

Respondent ID: 0000060143
Agency: FRS - 2
State: MICHIGAN (26)

Area Income Characteristics	Loan Amount at Origination <=$100,000		Loan Amount at Origination >$100,000 But <=$250,000		Loan Amount at Origination >$250,000		Loans to Businesses with Gross Annual Revenues <= $1 Million		Memo Item: Loans by Affiliates	
	Num of Loans	Amount (000s)	Num of Loans	Amount (000s)	Num of Loans	Amount (000s)	Num of Loans	Amount (000s)	Num of Loans	Amount (000s)
MASON COUNTY (105), MI										
MSA NA										
Outside Assessment Area										
Low Income	0	0	0	0	0	0	0	0	0	0
Moderate Income	0	0	0	0	0	0	0	0	0	0
Middle Income	0	0	1	200	0	0	1	200	0	0
Upper Income	0	0	0	0	0	0	0	0	0	0
Income Not Known	0	0	0	0	0	0	0	0	0	0
Tract Not Known	0	0	0	0	0	0	0	0	0	0
County Total	0	0	1	200	0	0	1	200	0	0
MIDLAND COUNTY (111), MI										
MSA 33220										
Inside AA 0015										
Low Income	3	189	3	575	1	1,000	0	0	0	0
Moderate Income	2	100	0	0	0	0	1	75	0	0
Middle Income	2	49	0	0	2	1,550	1	15	0	0
Upper Income	2	68	2	357	3	2,329	2	260	0	0
Income Not Known	0	0	0	0	0	0	0	0	0	0
Tract Not Known	0	0	0	0	0	0	0	0	0	0
County Total	9	406	5	932	6	4,879	4	350	0	0
MONROE COUNTY (115), MI										
MSA 33780										
Outside Assessment Area										
Low Income	1	40	0	0	0	0	0	0	0	0
Moderate Income	2	75	0	0	1	500	0	0	0	0
Middle Income	3	131	6	965	2	1,531	2	681	0	0
Upper Income	0	0	0	0	0	0	0	0	0	0
Income Not Known	0	0	0	0	0	0	0	0	0	0
Tract Not Known	0	0	0	0	0	0	0	0	0	0
County Total	6	246	6	965	3	2,031	2	681	0	0

Footnote:
2/ County only partially included in the institution's assessment area(s). At least one census tract in the county is not included in the institution's assessment area definition.

2017 Institution Disclosure Statement - Table 1-1
Loans by County
Small Business Loans - Originations
Institution: COMERICA BANK

Respondent ID: 0000060143
Agency: FRS - 2
State: MICHIGAN (26)

Area Income Characteristics	Loan Amount at Origination <=$100,000		Loan Amount at Origination >$100,000 But <=$250,000		Loan Amount at Origination >$250,000		Loans to Businesses with Gross Annual Revenues <= $1 Million		Memo Item: Loans by Affiliates	
	Num of Loans	Amount (000s)	Num of Loans	Amount (000s)	Num of Loans	Amount (000s)	Num of Loans	Amount (000s)	Num of Loans	Amount (000s)
MONTCALM COUNTY (117), MI										
MSA 24340										
Outside Assessment Area										
Low Income	0	0	0	0	0	0	0	0	0	0
Moderate Income	2	115	0	0	1	300	0	0	0	0
Middle Income	0	0	0	0	0	0	0	0	0	0
Upper Income	0	0	0	0	0	0	0	0	0	0
Income Not Known	0	0	0	0	0	0	0	0	0	0
Tract Not Known	0	0	0	0	0	0	0	0	0	0
County Total	2	115	0	0	1	300	0	0	0	0
MUSKEGON COUNTY (121), MI 2/										
MSA 34740										
Inside AA 0016										
Low Income	3	155	2	337	2	1,250	0	0	0	0
Moderate Income	11	715	8	1,355	7	3,858	8	1,904	0	0
Middle Income	1	70	6	991	1	400	4	595	0	0
Upper Income	16	870	4	800	10	6,482	3	250	0	0
Income Not Known	0	0	0	0	0	0	0	0	0	0
Tract Not Known	0	0	0	0	0	0	0	0	0	0
County Total	31	1,810	20	3,483	20	11,990	15	2,749	0	0
NEWAYGO COUNTY (123), MI										
MSA NA										
Outside Assessment Area										
Low Income	0	0	0	0	0	0	0	0	0	0
Moderate Income	0	0	0	0	0	0	0	0	0	0
Middle Income	1	100	0	0	0	0	0	0	0	0
Upper Income	0	0	0	0	0	0	0	0	0	0
Income Not Known	0	0	0	0	0	0	0	0	0	0
Tract Not Known	0	0	0	0	0	0	0	0	0	0
County Total	1	100	0	0	0	0	0	0	0	0

Footnote:
2/ County only partially included in the institution's assessment area(s). At least one census tract in the county is not included in the institution's assessment area definition.

2017 Institution Disclosure Statement - Table 1-1
Loans by County
Small Business Loans - Originations
Institution: COMERICA BANK

Respondent ID: 0000060143
Agency: FRS - 2
State: MICHIGAN (26)

Area Income Characteristics	Loan Amount at Origination <=$100,000		Loan Amount at Origination >$100,000 But <=$250,000		Loan Amount at Origination >$250,000		Loans to Businesses with Gross Annual Revenues <= $1 Million		Memo Item: Loans by Affiliates	
	Num of Loans	Amount (000s)	Num of Loans	Amount (000s)	Num of Loans	Amount (000s)	Num of Loans	Amount (000s)	Num of Loans	Amount (000s)
OAKLAND COUNTY (125), MI										
MSA 47664										
Inside AA 0025										
Median Family Income < 10%	0	0	0	0	0	0	0	0	0	0
Median Family Income 10-20%	0	0	1	150	0	0	1	150	0	0
Median Family Income 20-30%	0	0	1	200	0	0	0	0	0	0
Median Family Income 30-40%	15	980	16	3,423	24	12,858	6	1,508	0	0
Median Family Income 40-50%	16	905	6	1,205	10	6,475	9	1,200	0	0
Median Family Income 50-60%	16	950	9	1,638	13	7,943	8	2,114	0	0
Median Family Income 60-70%	65	3,543	26	4,941	33	19,711	23	4,930	0	0
Median Family Income 70-80%	38	2,198	21	4,033	31	18,602	13	2,701	0	0
Median Family Income 80-90%	17	941	9	1,880	11	5,467	12	2,760	0	0
Median Family Income 90-100%	27	1,502	7	1,288	18	11,548	15	2,747	0	0
Median Family Income 100-110%	35	1,630	8	1,828	15	9,210	19	2,705	0	0
Median Family Income 110-120%	50	2,788	12	2,207	28	13,733	31	4,484	0	0
Median Family Income >= 120%	271	13,904	88	17,592	118	64,313	144	18,628	0	0
Median Family Income Not Known	0	0	0	0	0	0	0	0	0	0
Tract Not Known	0	0	0	0	0	0	0	0	0	0
County Total	550	29,341	204	40,385	301	169,860	281	43,927	0	0
OCEANA COUNTY (127), MI										
MSA NA										
Outside Assessment Area										
Low Income	0	0	0	0	0	0	0	0	0	0
Moderate Income	0	0	0	0	0	0	0	0	0	0
Middle Income	0	0	1	150	1	400	0	0	0	0
Upper Income	0	0	0	0	0	0	0	0	0	0
Income Not Known	0	0	0	0	0	0	0	0	0	0
Tract Not Known	0	0	0	0	0	0	0	0	0	0
County Total	0	0	1	150	1	400	0	0	0	0

Footnote:
2/ County only partially included in the institution's assessment area(s). At least one census tract in the county is not included in the institution's assessment area definition.

2017 Institution Disclosure Statement - Table 1-1
Loans by County
Small Business Loans - Originations
Institution: COMERICA BANK

Respondent ID: 0000060143
Agency: FRS - 2
State: MICHIGAN (26)

Area Income Characteristics	Loan Amount at Origination <=$100,000		Loan Amount at Origination >$100,000 But <=$250,000		Loan Amount at Origination >$250,000		Loans to Businesses with Gross Annual Revenues <= $1 Million		Memo Item: Loans by Affiliates	
	Num of Loans	Amount (000s)	Num of Loans	Amount (000s)	Num of Loans	Amount (000s)	Num of Loans	Amount (000s)	Num of Loans	Amount (000s)
OSCEOLA COUNTY (133), MI										
MSA NA										
Outside Assessment Area										
Low Income	0	0	0	0	0	0	0	0	0	0
Moderate Income	1	40	0	0	2	1,182	0	0	0	0
Middle Income	0	0	1	200	1	950	0	0	0	0
Upper Income	0	0	0	0	0	0	0	0	0	0
Income Not Known	0	0	0	0	0	0	0	0	0	0
Tract Not Known	0	0	0	0	0	0	0	0	0	0
County Total	1	40	1	200	3	2,132	0	0	0	0
OTTAWA COUNTY (139), MI 2/										
MSA 24340										
Inside AA 0008										
Low Income	0	0	0	0	0	0	0	0	0	0
Moderate Income	0	0	0	0	0	0	0	0	0	0
Middle Income	17	973	9	1,442	20	11,676	6	1,705	0	0
Upper Income	7	435	1	140	3	1,930	3	300	0	0
Income Not Known	0	0	0	0	0	0	0	0	0	0
Tract Not Known	0	0	0	0	0	0	0	0	0	0
County Total	24	1,408	10	1,582	23	13,606	9	2,005	0	0
SAGINAW COUNTY (145), MI										
MSA 40980										
Outside Assessment Area										
Low Income	0	0	0	0	1	500	0	0	0	0
Moderate Income	0	0	0	0	2	935	0	0	0	0
Middle Income	0	0	0	0	4	2,509	0	0	0	0
Upper Income	2	120	0	0	0	0	0	0	0	0
Income Not Known	0	0	0	0	0	0	0	0	0	0
Tract Not Known	0	0	0	0	0	0	0	0	0	0
County Total	2	120	0	0	7	3,944	0	0	0	0

Footnote:
2/ County only partially included in the institution's assessment area(s). At least one census tract in the county is not included in the institution's assessment area definition.

2017 Institution Disclosure Statement - Table 1-1
Loans by County
Small Business Loans - Originations
Institution: COMERICA BANK

Respondent ID: 0000060143
Agency: FRS - 2
State: MICHIGAN (26)

Area Income Characteristics	Loan Amount at Origination <=$100,000		Loan Amount at Origination >$100,000 But <=$250,000		Loan Amount at Origination >$250,000		Loans to Businesses with Gross Annual Revenues <= $1 Million		Memo Item: Loans by Affiliates	
	Num of Loans	Amount (000s)	Num of Loans	Amount (000s)	Num of Loans	Amount (000s)	Num of Loans	Amount (000s)	Num of Loans	Amount (000s)
ST. CLAIR COUNTY (147), MI										
MSA 47664										
Outside Assessment Area										
Low Income	0	0	1	150	1	482	1	150	0	0
Moderate Income	1	10	3	465	3	1,425	1	145	0	0
Middle Income	3	80	0	0	1	500	1	50	0	0
Upper Income	0	0	0	0	0	0	0	0	0	0
Income Not Known	0	0	0	0	0	0	0	0	0	0
Tract Not Known	0	0	0	0	0	0	0	0	0	0
County Total	4	90	4	615	5	2,407	3	345	0	0
ST. JOSEPH COUNTY (149), MI										
MSA NA										
Outside Assessment Area										
Low Income	0	0	0	0	0	0	0	0	0	0
Moderate Income	0	0	0	0	0	0	0	0	0	0
Middle Income	1	100	1	150	0	0	0	0	0	0
Upper Income	0	0	0	0	0	0	0	0	0	0
Income Not Known	0	0	0	0	0	0	0	0	0	0
Tract Not Known	0	0	0	0	0	0	0	0	0	0
County Total	1	100	1	150	0	0	0	0	0	0
SANILAC COUNTY (151), MI										
MSA NA										
Outside Assessment Area										
Low Income	0	0	0	0	0	0	0	0	0	0
Moderate Income	0	0	0	0	0	0	0	0	0	0
Middle Income	0	0	1	111	0	0	0	0	0	0
Upper Income	0	0	0	0	0	0	0	0	0	0
Income Not Known	0	0	0	0	0	0	0	0	0	0
Tract Not Known	0	0	0	0	0	0	0	0	0	0
County Total	0	0	1	111	0	0	0	0	0	0

Footnote:
2/ County only partially included in the institution's assessment area(s). At least one census tract in the county is not included in the institution's assessment area definition.

2017 Institution Disclosure Statement - Table 1-1
Loans by County
Small Business Loans - Originations
Institution: COMERICA BANK

Respondent ID: 0000060143
Agency: FRS - 2
State: MICHIGAN (26)

Area Income Characteristics	Loan Amount at Origination <=$100,000		Loan Amount at Origination >$100,000 But <=$250,000		Loan Amount at Origination >$250,000		Loans to Businesses with Gross Annual Revenues <= $1 Million		Memo Item: Loans by Affiliates	
	Num of Loans	Amount (000s)	Num of Loans	Amount (000s)	Num of Loans	Amount (000s)	Num of Loans	Amount (000s)	Num of Loans	Amount (000s)
SHIAWASSEE COUNTY (155), MI										
MSA NA										
Outside Assessment Area										
Low Income	0	0	0	0	0	0	0	0	0	0
Moderate Income	0	0	0	0	0	0	0	0	0	0
Middle Income	2	125	1	250	1	300	0	0	0	0
Upper Income	0	0	1	134	0	0	0	0	0	0
Income Not Known	0	0	0	0	0	0	0	0	0	0
Tract Not Known	0	0	0	0	0	0	0	0	0	0
County Total	2	125	2	384	1	300	0	0	0	0
TUSCOLA COUNTY (157), MI										
MSA NA										
Outside Assessment Area										
Low Income	0	0	0	0	0	0	0	0	0	0
Moderate Income	0	0	0	0	0	0	0	0	0	0
Middle Income	2	81	0	0	0	0	0	0	0	0
Upper Income	0	0	0	0	0	0	0	0	0	0
Income Not Known	0	0	0	0	0	0	0	0	0	0
Tract Not Known	0	0	0	0	0	0	0	0	0	0
County Total	2	81	0	0	0	0	0	0	0	0
VAN BUREN COUNTY (159), MI										
MSA 28020										
Outside Assessment Area										
Low Income	0	0	0	0	0	0	0	0	0	0
Moderate Income	0	0	0	0	0	0	0	0	0	0
Middle Income	2	184	1	144	4	2,750	2	228	0	0
Upper Income	0	0	0	0	0	0	0	0	0	0
Income Not Known	0	0	0	0	0	0	0	0	0	0
Tract Not Known	0	0	0	0	0	0	0	0	0	0
County Total	2	184	1	144	4	2,750	2	228	0	0

Footnote:
2/ County only partially included in the institution's assessment area(s). At least one census tract in the county is not included in the institution's assessment area definition.

2017 Institution Disclosure Statement - Table 1-1
Loans by County
Small Business Loans - Originations
Institution: COMERICA BANK

Respondent ID: 0000060143
Agency: FRS - 2
State: MICHIGAN (26)

Area Income Characteristics	Loan Amount at Origination <=$100,000		Loan Amount at Origination >$100,000 But <=$250,000		Loan Amount at Origination >$250,000		Loans to Businesses with Gross Annual Revenues <= $1 Million		Memo Item: Loans by Affiliates	
	Num of Loans	Amount (000s)	Num of Loans	Amount (000s)	Num of Loans	Amount (000s)	Num of Loans	Amount (000s)	Num of Loans	Amount (000s)
WASHTENAW COUNTY (161), MI										
MSA 11460										
Inside AA 0001										
Low Income	8	365	2	255	8	4,774	5	1,088	0	0
Moderate Income	7	420	2	355	2	1,525	3	900	0	0
Middle Income	36	1,776	19	3,691	17	10,150	22	2,986	0	0
Upper Income	26	1,674	9	1,740	20	11,377	15	3,120	0	0
Income Not Known	5	240	3	520	6	3,075	2	120	0	0
Tract Not Known	0	0	0	0	0	0	0	0	0	0
County Total	82	4,475	35	6,561	53	30,901	47	8,214	0	0
WAYNE COUNTY (163), MI 2/										
MSA 19804										
Inside AA 0025										
Median Family Income < 10%	0	0	0	0	0	0	0	0	0	0
Median Family Income 10-20%	1	25	0	0	0	0	0	0	0	0
Median Family Income 20-30%	12	664	2	245	5	2,144	3	455	0	0
Median Family Income 30-40%	15	1,002	5	788	5	2,524	7	1,223	0	0
Median Family Income 40-50%	25	1,461	16	2,976	23	14,640	16	3,190	0	0
Median Family Income 50-60%	31	1,973	6	1,300	11	5,562	13	736	0	0
Median Family Income 60-70%	31	1,594	6	1,023	8	5,297	16	1,442	0	0
Median Family Income 70-80%	19	1,003	3	555	8	4,104	12	1,326	0	0
Median Family Income 80-90%	21	1,167	6	1,259	11	5,950	12	1,132	0	0
Median Family Income 90-100%	22	1,200	10	2,132	10	5,869	6	1,211	0	0
Median Family Income 100-110%	22	1,259	13	2,365	17	8,718	13	3,607	0	0
Median Family Income 110-120%	21	1,229	8	1,597	16	8,024	12	1,675	0	0
Median Family Income >= 120%	181	10,027	78	15,752	123	67,099	87	17,678	0	0
Median Family Income Not Known	6	209	2	410	4	2,500	2	550	0	0
Tract Not Known	0	0	0	0	0	0	0	0	0	0
County Total	407	22,813	155	30,402	241	132,431	199	34,225	0	0

Footnote:
2/ County only partially included in the institution's assessment area(s). At least one census tract in the county is not included in the institution's assessment area definition.

2017 Institution Disclosure Statement - Table 1-1
Loans by County
Small Business Loans - Originations
Institution: COMERICA BANK

Respondent ID: 0000060143
Agency: FRS - 2
State: MICHIGAN (26)

Area Income Characteristics	Loan Amount at Origination <=$100,000		Loan Amount at Origination >$100,000 But <=$250,000		Loan Amount at Origination >$250,000		Loans to Businesses with Gross Annual Revenues <= $1 Million		Memo Item: Loans by Affiliates	
	Num of Loans	Amount (000s)	Num of Loans	Amount (000s)	Num of Loans	Amount (000s)	Num of Loans	Amount (000s)	Num of Loans	Amount (000s)
WEXFORD COUNTY (165), MI										
MSA NA										
Outside Assessment Area										
Low Income	0	0	0	0	0	0	0	0	0	0
Moderate Income	0	0	0	0	0	0	0	0	0	0
Middle Income	0	0	1	200	1	400	0	0	0	0
Upper Income	0	0	0	0	0	0	0	0	0	0
Income Not Known	0	0	0	0	0	0	0	0	0	0
Tract Not Known	0	0	0	0	0	0	0	0	0	0
County Total	0	0	1	200	1	400	0	0	0	0
TOTAL INSIDE AA IN STATE	1,689	95,704	687	132,257	1,074	609,006	849	138,604	0	0
TOTAL OUTSIDE AA IN STATE	57	3,111	43	7,970	75	43,310	32	7,229	0	0
STATE TOTAL	1,746	98,815	730	140,227	1,149	652,316	881	145,833	0	0

Footnote:
2/ County only partially included in the institution's assessment area(s). At least one census tract in the county is not included in the institution's assessment area definition.

2017 Institution Disclosure Statement - Table 2-1
Loans by County
Small Farm Loans - Originations
Institution: COMERICA BANK

Respondent ID: 0000060143
Agency: FRS - 2
State: MICHIGAN (26)

Area Income Characteristics	Loan Amount at Origination <=$100,000		Loan Amount at Origination >$100,000 But <=$250,000		Loan Amount at Origination >$250,000		Loans to Farms with Gross Annual Revenues <= $1 Million		Memo Item: Loans by Affiliates	
	Num of Loans	Amount (000s)	Num of Loans	Amount (000s)	Num of Loans	Amount (000s)	Num of Loans	Amount (000s)	Num of Loans	Amount (000s)
BRANCH COUNTY (023), MI										
MSA NA										
Outside Assessment Area										
Low Income	0	0	0	0	0	0	0	0	0	0
Moderate Income	0	0	0	0	0	0	0	0	0	0
Middle Income	1	100	0	0	0	0	1	100	0	0
Upper Income	0	0	0	0	0	0	0	0	0	0
Income Not Known	0	0	0	0	0	0	0	0	0	0
Tract Not Known	0	0	0	0	0	0	0	0	0	0
County Total	1	100	0	0	0	0	1	100	0	0
GLADWIN COUNTY (051), MI										
MSA NA										
Inside AA 0015										
Low Income	0	0	0	0	0	0	0	0	0	0
Moderate Income	0	0	0	0	0	0	0	0	0	0
Middle Income	1	25	0	0	0	0	1	25	0	0
Upper Income	0	0	0	0	0	0	0	0	0	0
Income Not Known	0	0	0	0	0	0	0	0	0	0
Tract Not Known	0	0	0	0	0	0	0	0	0	0
County Total	1	25	0	0	0	0	1	25	0	0
JACKSON COUNTY (075), MI										
MSA 27100										
Inside AA 0012										
Low Income	0	0	0	0	0	0	0	0	0	0
Moderate Income	0	0	0	0	1	450	1	450	0	0
Middle Income	0	0	0	0	0	0	0	0	0	0
Upper Income	0	0	0	0	0	0	0	0	0	0
Income Not Known	0	0	0	0	0	0	0	0	0	0
Tract Not Known	0	0	0	0	0	0	0	0	0	0
County Total	0	0	0	0	1	450	1	450	0	0

Footnote:

2/ County only partially included in the institution's assessment area(s). At least one census tract in the county is not included in the institution's assessment area definition.

2017 Institution Disclosure Statement - Table 2-1
Loans by County
Small Farm Loans - Originations
Institution: COMERICA BANK

Respondent ID: 0000060143
Agency: FRS - 2
State: MICHIGAN (26)

Area Income Characteristics	Loan Amount at Origination <=$100,000		Loan Amount at Origination >$100,000 But <=$250,000		Loan Amount at Origination >$250,000		Loans to Farms with Gross Annual Revenues <= $1 Million		Memo Item: Loans by Affiliates	
	Num of Loans	Amount (000s)	Num of Loans	Amount (000s)	Num of Loans	Amount (000s)	Num of Loans	Amount (000s)	Num of Loans	Amount (000s)
KENT COUNTY (081), MI										
MSA 24340										
Inside AA 0008										
Median Family Income < 10%	0	0	0	0	0	0	0	0	0	0
Median Family Income 10-20%	0	0	0	0	0	0	0	0	0	0
Median Family Income 20-30%	0	0	0	0	0	0	0	0	0	0
Median Family Income 30-40%	0	0	0	0	0	0	0	0	0	0
Median Family Income 40-50%	0	0	0	0	0	0	0	0	0	0
Median Family Income 50-60%	0	0	0	0	0	0	0	0	0	0
Median Family Income 60-70%	0	0	0	0	0	0	0	0	0	0
Median Family Income 70-80%	0	0	0	0	0	0	0	0	0	0
Median Family Income 80-90%	0	0	0	0	0	0	0	0	0	0
Median Family Income 90-100%	0	0	0	0	0	0	0	0	0	0
Median Family Income 100-110%	0	0	0	0	0	0	0	0	0	0
Median Family Income 110-120%	0	0	0	0	0	0	0	0	0	0
Median Family Income >= 120%	0	0	1	200	0	0	0	0	0	0
Median Family Income Not Known	0	0	0	0	0	0	0	0	0	0
Tract Not Known	0	0	0	0	0	0	0	0	0	0
County Total	0	0	1	200	0	0	0	0	0	0
MIDLAND COUNTY (111), MI										
MSA 33220										
Inside AA 0015										
Low Income	0	0	0	0	0	0	0	0	0	0
Moderate Income	0	0	0	0	0	0	0	0	0	0
Middle Income	1	50	0	0	0	0	1	50	0	0
Upper Income	0	0	0	0	0	0	0	0	0	0
Income Not Known	0	0	0	0	0	0	0	0	0	0
Tract Not Known	0	0	0	0	0	0	0	0	0	0
County Total	1	50	0	0	0	0	1	50	0	0

Footnote:

2/ County only partially included in the institution's assessment area(s). At least one census tract in the county is not included in the institution's assessment area definition.

2017 Institution Disclosure Statement - Table 2-1
Loans by County
Small Farm Loans - Originations
Institution: COMERICA BANK

Respondent ID: 0000060143
Agency: FRS - 2
State: MICHIGAN (26)

Area Income Characteristics	Loan Amount at Origination <=$100,000		Loan Amount at Origination >$100,000 But <=$250,000		Loan Amount at Origination >$250,000		Loans to Farms with Gross Annual Revenues <= $1 Million		Memo Item: Loans by Affiliates	
	Num of Loans	Amount (000s)	Num of Loans	Amount (000s)	Num of Loans	Amount (000s)	Num of Loans	Amount (000s)	Num of Loans	Amount (000s)
ST. CLAIR COUNTY (147), MI										
MSA 47664										
Outside Assessment Area										
Low Income	0	0	0	0	0	0	0	0	0	0
Moderate Income	0	0	0	0	0	0	0	0	0	0
Middle Income	1	100	0	0	0	0	1	100	0	0
Upper Income	0	0	0	0	0	0	0	0	0	0
Income Not Known	0	0	0	0	0	0	0	0	0	0
Tract Not Known	0	0	0	0	0	0	0	0	0	0
County Total	1	100	0	0	0	0	1	100	0	0
VAN BUREN COUNTY (159), MI										
MSA 28020										
Outside Assessment Area										
Low Income	0	0	0	0	0	0	0	0	0	0
Moderate Income	0	0	0	0	0	0	0	0	0	0
Middle Income	0	0	0	0	1	500	0	0	0	0
Upper Income	0	0	0	0	0	0	0	0	0	0
Income Not Known	0	0	0	0	0	0	0	0	0	0
Tract Not Known	0	0	0	0	0	0	0	0	0	0
County Total	0	0	0	0	1	500	0	0	0	0
WASHTENAW COUNTY (161), MI										
MSA 11460										
Inside AA 0001										
Low Income	0	0	0	0	0	0	0	0	0	0
Moderate Income	0	0	0	0	0	0	0	0	0	0
Middle Income	2	60	2	363	0	0	2	275	0	0
Upper Income	0	0	0	0	0	0	0	0	0	0
Income Not Known	0	0	0	0	0	0	0	0	0	0
Tract Not Known	0	0	0	0	0	0	0	0	0	0
County Total	2	60	2	363	0	0	2	275	0	0
TOTAL INSIDE AA IN STATE	4	135	3	563	1	450	5	800	0	0

Footnote:

2/ County only partially included in the institution's assessment area(s). At least one census tract in the county is not included in the institution's assessment area definition.

2017 Institution Disclosure Statement - Table 2-1
Loans by County
Small Farm Loans - Originations
Institution: COMERICA BANK

Respondent ID: 0000060143
Agency: FRS - 2
State: MICHIGAN (26)

Area Income Characteristics	Loan Amount at Origination <=$100,000		Loan Amount at Origination >$100,000 But <=$250,000		Loan Amount at Origination >$250,000		Loans to Farms with Gross Annual Revenues <= $1 Million		Memo Item: Loans by Affiliates	
	Num of Loans	Amount (000s)	Num of Loans	Amount (000s)	Num of Loans	Amount (000s)	Num of Loans	Amount (000s)	Num of Loans	Amount (000s)
TOTAL OUTSIDE AA IN STATE	2	200	0	0	1	500	2	200	0	0
STATE TOTAL	6	335	3	563	2	950	7	1,000	0	0

Footnote:

2/ County only partially included in the institution's assessment area(s). At least one census tract in the county is not included in the institution's assessment area definition.

2017 Institution Disclosure Statement - Table 3
Assessment Area/Non-Assessment Area Activity
Small Business Loans
Institution: COMERICA BANK

Respondent ID: 0000060143
Agency: FRS - 2

ASSESSMENT AREA LOANS	Originations		Originations to Businesses with <= $1 million revenue		Purchases	
	Num of Loans	Amount (000s)	Num of Loans	Amount (000s)	Num of Loans	Amount (000s)
MI - LENAWEE COUNTY (091) - MSA NA 2/	4	505	1	150	0	0
MI - WASHTENAW COUNTY (161) - MSA 11460	170	41,937	47	8,214	0	0
TX - TRAVIS COUNTY (453) - MSA 12420	174	40,440	20	3,961	0	0
TX - WILLIAMSON COUNTY (491) - MSA 12420 2/	11	1,083	6	578	0	0
TX - KERR COUNTY (265) - MSA NA	13	2,018	6	1,359	0	0
MI - CALHOUN COUNTY (025) - MSA 12980	72	13,682	20	2,211	0	0
TX - COLLIN COUNTY (085) - MSA 19124 2/	135	34,543	36	5,768	0	0
TX - DALLAS COUNTY (113) - MSA 19124	629	150,086	156	23,092	0	0
TX - DENTON COUNTY (121) - MSA 19124 2/	40	10,933	9	1,887	0	0
TX - ELLIS COUNTY (139) - MSA 19124	5	1,425	1	100	0	0
TX - ROCKWALL COUNTY (397) - MSA 19124	5	1,400	1	150	0	0
TX - TARRANT COUNTY (439) - MSA 23104	137	36,972	36	7,397	0	0
MI - GENESEE COUNTY (049) - MSA 22420 2/	11	3,009	2	400	0	0
FL - BROWARD COUNTY (011) - MSA 22744 2/	17	4,350	1	370	0	0
FL - PALM BEACH COUNTY (099) - MSA 48424 2/	45	8,882	11	2,095	0	0
MI - KENT COUNTY (081) - MSA 24340	160	48,427	27	4,765	0	0
MI - OTTAWA COUNTY (139) - MSA 24340 2/	57	16,596	9	2,005	0	0
CA - LOS ANGELES COUNTY (037) - MSA 31084 2/	490	135,028	85	14,088	0	0
CA - ORANGE COUNTY (059) - MSA 11244 2/	167	46,606	29	6,741	0	0
TX - BRAZORIA COUNTY (039) - MSA 26420 2/	7	945	0	0	0	0
TX - FORT BEND COUNTY (157) - MSA 26420 2/	59	14,101	21	4,351	0	0
TX - GALVESTON COUNTY (167) - MSA 26420 2/	8	2,371	3	466	0	0
TX - HARRIS COUNTY (201) - MSA 26420	685	171,163	165	31,769	0	0

Footnote:
2/ County only partially included in the institution's assessment area(s). At least one census tract in the county is not included in the institution's assessment area definition.

2017 Institution Disclosure Statement - Table 3
Assessment Area/Non-Assessment Area Activity
Small Business Loans
Institution: COMERICA BANK

Respondent ID: 0000060143
Agency: FRS - 2

ASSESSMENT AREA LOANS	Originations		Originations to Businesses with <= $1 million revenue		Purchases	
	Num of Loans	Amount (000s)	Num of Loans	Amount (000s)	Num of Loans	Amount (000s)
TX - MONTGOMERY COUNTY (339) - MSA 26420	29	7,330	6	867	0	0
CA - RIVERSIDE COUNTY (065) - MSA 40140 2/	13	3,677	5	1,645	0	0
CA - SAN BERNARDINO COUNTY (071) - MSA 40140 2/	32	9,611	3	585	0	0
MI - JACKSON COUNTY (075) - MSA 27100	191	46,706	60	9,077	0	0
MI - KALAMAZOO COUNTY (077) - MSA 28020	127	29,781	30	4,168	0	0
MI - CLINTON COUNTY (037) - MSA 29620 2/	12	3,201	3	299	0	0
MI - EATON COUNTY (045) - MSA 29620 2/	10	1,155	2	120	0	0
MI - INGHAM COUNTY (065) - MSA 29620 2/	65	11,241	16	1,156	0	0
MI - GLADWIN COUNTY (051) - MSA NA	16	2,632	5	447	0	0
MI - MIDLAND COUNTY (111) - MSA 33220	20	6,217	4	350	0	0
MI - MUSKEGON COUNTY (121) - MSA 34740 2/	71	17,283	15	2,749	0	0
FL - COLLIER COUNTY (021) - MSA 34940 2/	6	1,817	3	317	0	0
AZ - MARICOPA COUNTY (013) - MSA 38060 2/	163	31,628	51	5,974	0	0
CA - MONTEREY COUNTY (053) - MSA 41500 2/	25	7,918	4	390	0	0
TX - BEXAR COUNTY (029) - MSA 41700	65	15,308	24	5,885	0	0
TX - KENDALL COUNTY (259) - MSA 41700	1	400	0	0	0	0
CA - SAN DIEGO COUNTY (073) - MSA 41740 2/	116	29,567	27	4,194	0	0
CA - ALAMEDA COUNTY (001) - MSA 36084 2/	102	30,641	13	1,155	0	0
CA - CONTRA COSTA COUNTY (013) - MSA 36084 2/	32	6,151	6	603	0	0
CA - SAN FRANCISCO COUNTY (075) - MSA 41884 2/	77	22,546	14	3,608	0	0
CA - SAN MATEO COUNTY (081) - MSA 41884 2/	83	19,348	9	960	0	0
CA - SANTA CLARA COUNTY (085) - MSA 41940 2/	311	73,244	42	5,632	0	0
CA - SANTA CRUZ COUNTY (087) - MSA 42100 2/	107	22,569	36	5,285	0	0

Footnote:
2/ County only partially included in the institution's assessment area(s). At least one census tract in the county is not included in the institution's assessment area definition.

2017 Institution Disclosure Statement - Table 3
Assessment Area/Non-Assessment Area Activity
Small Business Loans
Institution: COMERICA BANK

Respondent ID: 0000060143
Agency: FRS - 2

ASSESSMENT AREA LOANS	Originations		Originations to Businesses with <= $1 million revenue		Purchases	
	Num of Loans	Amount (000s)	Num of Loans	Amount (000s)	Num of Loans	Amount (000s)
MI - LAPEER COUNTY (087) - MSA 47664 2/	9	2,627	1	50	0	0
MI - LIVINGSTON COUNTY (093) - MSA 47664	60	15,861	10	692	0	0
MI - MACOMB COUNTY (099) - MSA 47664 2/	537	150,875	117	23,599	0	0
MI - OAKLAND COUNTY (125) - MSA 47664	1,055	239,586	281	43,927	0	0
MI - WAYNE COUNTY (163) - MSA 19804 2/	803	185,646	199	34,225	0	0
CA - VENTURA COUNTY (111) - MSA 37100 2/	14	2,195	2	390	0	0

Footnote:
2/ County only partially included in the institution's assessment area(s). At least one census tract in the county is not included in the institution's assessment area definition.

2017 Institution Disclosure Statement - Table 4
Assessment Area/Non-Assessment Area Activity
Small Farm Loans
Institution: COMERICA BANK

Respondent ID: 0000060143
Agency: FRS - 2

ASSESSMENT AREA LOANS	Originations		Originations to Farms with <= $1 million revenue		Purchases	
	Num of Loans	Amount (000s)	Num of Loans	Amount (000s)	Num of Loans	Amount (000s)
MI - WASHTENAW COUNTY (161) - MSA 11460	4	423	2	275	0	0
TX - KERR COUNTY (265) - MSA NA	4	290	1	45	0	0
TX - COLLIN COUNTY (085) - MSA 19124 2/	1	250	0	0	0	0
TX - DALLAS COUNTY (113) - MSA 19124	1	123	0	0	0	0
MI - KENT COUNTY (081) - MSA 24340	1	200	0	0	0	0
MI - JACKSON COUNTY (075) - MSA 27100	1	450	1	450	0	0
MI - GLADWIN COUNTY (051) - MSA NA	1	25	1	25	0	0
MI - MIDLAND COUNTY (111) - MSA 33220	1	50	1	50	0	0
AZ - MARICOPA COUNTY (013) - MSA 38060 2/	1	33	0	0	0	0
CA - MONTEREY COUNTY (053) - MSA 41500 2/	2	720	0	0	0	0
CA - SANTA CRUZ COUNTY (087) - MSA 42100 2/	3	774	1	80	0	0

Footnote:
2/ County only partially included in the institution's assessment area(s). At least one census tract in the county is not included in the institution's assessment area definition.

2017 Institution Disclosure Statement - Table 5
Community Development/Consortium-Third Party Activity
Institution: COMERICA BANK

Respondent ID: 0000060143
Agency: FRS - 2

			Memo Item: Loans by Affiliates	
	Num of Loans	**Amount (000s)**	**Num of Loans**	**Amount (000s)**
Community Development Loans				
Originated	131	439,027	0	0
Purchased	0	0	0	0
Total	131	439,027	0	0
Consortium/Third Party Loans (optional)				
Originated	7	354		
Purchased	0	0		
Total	7	354		

2017 Institution Disclosure Statement - Table 6
Assessment Area(s) by Tract
*** denotes no loans made in specified tracts**
Institution: COMERICA BANK

Respondent ID: 0000060143
Agency: FRS - 2

ASSESSMENT AREA - 0001

LENAWEE COUNTY (091), MI 2/

MSA: NA

Middle Income

0603.02 0608.00* 0624.00

Upper Income

0603.01* 0623.00*

WASHTENAW COUNTY (161), MI

MSA: 11460

Low Income

4005.00* 4008.00 4056.00 4074.00* 4101.00 4105.00 4106.00 4107.00* 4108.00 4110.00 4111.00* 4112.00* 4119.00 4121.00* 4130.00* 4140.00

Moderate Income

4026.00* 4038.00* 4042.00 4051.00 4055.00* 4104.00 4109.00* 4117.00* 4120.00 4123.00* 4126.00* 4127.00 4132.00* 4142.00 4152.00* 4462.00

Middle Income

4003.00* 4007.00 4021.00 4027.00 4032.00 4033.00 4036.00* 4045.00 4052.00 4054.00 4076.00* 4102.00 4103.00* 4134.01* 4134.02* 4143.00 4145.00* 4147.00 4154.00 4160.00 4200.00* 4202.00* 4211.00* 4236.00* 4260.00* 4310.00 4320.00 4450.00* 4464.00* 4470.00* 4480.00 4540.00 4550.00 4560.00 4640.00 4650.00 4660.00*

Upper Income

4004.00* 4006.00* 4023.00* 4025.00 4031.00* 4034.00 4035.00 4041.00* 4043.00 4044.00* 4046.00 4053.00 4060.00 4070.00 4134.03* 4149.00 4156.00 4158.00* 4162.00* 4222.00* 4234.00 4250.00 4440.00 4530.00 4610.00

Income Not Known

4001.00 4002.00* 4022.00* 4219.00* 4229.00* 9840.00

ASSESSMENT AREA - 0002

TRAVIS COUNTY (453), TX

MSA: 12420

Footnote:
2/ County only partially included in the institution's assessment area(s). At least one census tract in the county is not included in the institution's assessment area definition.

2017 Institution Disclosure Statement - Table 6
Assessment Area(s) by Tract
*** denotes no loans made in specified tracts**
Institution: COMERICA BANK

Respondent ID: 0000060143
Agency: FRS - 2

Median Family Income 10-20%

0006.03

Median Family Income 20-30%

0008.02* 0023.14* 0023.16*

Median Family Income 30-40%

0018.05 0018.06* 0018.11* 0018.19* 0021.05* 0023.04* 0023.08* 0023.12* 0024.13* 0024.19*

Median Family Income 40-50%

0008.04* 0009.02 0017.52 0018.04* 0018.12 0018.18* 0018.20 0018.23 0018.63 0021.10 0021.12*
0022.02* 0023.07* 0023.10* 0023.13* 0023.15* 0023.17* 0024.11 0024.32*

Median Family Income 50-60%

0006.01* 0010.00 0018.13 0018.22 0018.44* 0020.03* 0020.04* 0021.07* 0021.08* 0021.09* 0021.11*
0022.01* 0022.07* 0022.08* 0024.10* 0024.12* 0024.27* 0024.35* 0024.36*

Median Family Income 60-70%

0018.21* 0018.32* 0018.33* 0018.35* 0018.42 0018.50* 0018.60 0024.02* 0024.24* 0024.30* 0024.31
0024.33* 0024.34*

Median Family Income 70-80%

0004.02* 0008.01* 0009.01* 0014.03* 0017.12 0018.40 0018.57 0020.05* 0021.04* 0021.06* 0022.09*
0022.11* 0024.09* 0024.22* 0024.23*

Median Family Income 80-90%

0008.03* 0013.07 0013.08* 0015.03 0016.02* 0017.13* 0017.47* 0017.85* 0018.34 0018.48* 0018.49
0018.54 0018.64 0021.13* 0022.10* 0024.03* 0024.21*

Median Family Income 90-100%

0003.04 0005.00* 0017.28 0017.29* 0017.53* 0017.66 0017.76* 0017.80* 0017.86 0018.17 0018.24*
0018.26* 0018.29* 0018.39 0018.43* 0018.45 0018.47* 0018.55 0018.56* 0024.25* 0024.26* 0024.28*

Median Family Income 100-110%

0002.03* 0015.04* 0017.22* 0017.46* 0017.50 0017.72* 0017.79* 0018.41* 0018.51 0018.61* 0019.15*
0020.02* 0022.12* 0024.07*

Median Family Income 110-120%

0003.02 0003.07* 0013.05* 0014.02* 0017.07 0017.42 0017.48* 0017.49* 0017.77* 0018.62 0019.11

Median Family Income >= 120%

Footnote:
2/ County only partially included in the institution's assessment area(s). At least one census tract in the county is not included in the institution's assessment area definition.

2017 Institution Disclosure Statement - Table 6
Assessment Area(s) by Tract
*** denotes no loans made in specified tracts**
Institution: COMERICA BANK

Respondent ID: 0000060143
Agency: FRS - 2

0001.01 0001.02 0002.04 0002.05* 0002.06 0003.05* 0003.06* 0004.01 0011.00 0012.00 0013.03*
0013.04 0014.01 0015.01 0015.05 0016.03 0016.04 0016.05* 0017.05 0017.06* 0017.14 0017.16
0017.18* 0017.19* 0017.33* 0017.37 0017.38* 0017.40* 0017.41 0017.45* 0017.51 0017.54 0017.55*
0017.56* 0017.57* 0017.60 0017.61 0017.64* 0017.65* 0017.68* 0017.69* 0017.70* 0017.71* 0017.73*
0017.74* 0017.75* 0017.78* 0017.81* 0017.82* 0017.83* 0017.84* 0018.28* 0018.46* 0018.53* 0018.58
0018.59* 0019.01 0019.08 0019.10 0019.12 0019.13* 0019.14* 0019.16* 0019.17 0019.18 0019.19
0024.29* 0025.00

Median Family Income Not Known

0006.04* 0007.00* 0016.06* 0023.18* 0023.19* 9800.00*

WILLIAMSON COUNTY (491), TX 2/

MSA: 12420

Low Income

0207.01* 0210.00*

Moderate Income

0203.21* 0203.25* 0204.06* 0205.04 0207.04* 0211.00 0212.03* 0214.02* 0215.02* 0215.03*

Middle Income

0203.02* 0203.12* 0203.14* 0203.16* 0203.18 0203.19* 0203.20* 0203.22* 0203.23* 0203.27* 0203.28*
0204.03 0204.04* 0204.05* 0204.08* 0204.09 0204.10* 0205.08* 0206.02* 0207.03* 0207.07* 0208.07*
0208.08* 0208.09* 0209.00* 0212.01* 0212.02* 0214.03* 0215.05* 0215.06* 0215.07 0215.08*

Upper Income

0201.10* 0203.10* 0203.11 0203.13 0203.15* 0203.17* 0203.24* 0203.26 0204.11* 0205.03* 0205.05*
0205.06* 0205.07* 0205.09* 0205.10* 0206.03 0206.04* 0206.05* 0207.06* 0207.08* 0208.04* 0208.06*
0215.04*

ASSESSMENT AREA - 0003

KERR COUNTY (265), TX

MSA: NA

Moderate Income

9603.01 9605.00 9606.00

Middle Income

Footnote:
2/ County only partially included in the institution's assessment area(s). At least one census tract in the county is not included in the institution's assessment area definition.

2017 Institution Disclosure Statement - Table 6
Assessment Area(s) by Tract
*** denotes no loans made in specified tracts**
Institution: COMERICA BANK

Respondent ID: 0000060143
Agency: FRS - 2

9601.00 9604.01* 9604.02* 9608.00

Upper Income

9602.00* 9603.02 9607.00

ASSESSMENT AREA - 0004

CALHOUN COUNTY (025), MI

MSA: 12980

Low Income

0003.00 0006.00 0007.00 0036.00*

Moderate Income

0002.00 0005.00 0008.00* 0010.00 0011.00 0013.00 0014.00 0021.00* 0026.00 0033.00* 0034.00
0041.00

Middle Income

0009.00 0012.00 0020.00 0023.00* 0024.00* 0025.00* 0028.00* 0029.00* 0030.00* 0031.00* 0032.00*
0035.00 0037.00* 0039.00* 0040.00

Upper Income

0015.00 0016.00 0017.00 0018.00 0019.00 0022.00* 0027.00 0038.00*

ASSESSMENT AREA - 0005

COLLIN COUNTY (085), TX 2/

MSA: 19124

Median Family Income 30-40%

0317.20*

Median Family Income 40-50%

0319.00

Median Family Income 50-60%

0309.00* 0320.10*

Median Family Income 60-70%

0308.02 0315.06 0316.24* 0317.14 0320.03 0320.04*

Median Family Income 70-80%

0304.06* 0307.01 0307.02* 0320.12 0320.13

Footnote:
2/ County only partially included in the institution's assessment area(s). At least one census tract in the county is not included in the institution's assessment area definition.

2017 Institution Disclosure Statement - Table 6
Assessment Area(s) by Tract
*** denotes no loans made in specified tracts**
Institution: COMERICA BANK

Respondent ID: 0000060143
Agency: FRS - 2

Median Family Income 80-90%

0306.03* 0308.01* 0316.29* 0316.35*

Median Family Income 90-100%

0315.08* 0316.11* 0316.34 0316.58 0317.12

Median Family Income 100-110%

0304.05* 0304.08 0313.10*

Median Family Income 110-120%

0305.05 0306.05* 0316.12* 0316.27 0316.28* 0316.33* 0316.60* 0317.19* 0318.06* 0320.08

Median Family Income >= 120%

0304.03 0304.04* 0304.07* 0305.04 0305.06 0305.07* 0305.08* 0305.09* 0305.10* 0305.11* 0305.12*
0305.13 0305.14* 0305.15* 0305.16* 0305.17 0305.18* 0305.19* 0305.20* 0305.21* 0305.22* 0305.23*
0305.24* 0305.25* 0305.26* 0305.27* 0305.28 0305.29* 0305.30* 0305.31 0306.01* 0306.04* 0313.08*
0313.09 0313.11* 0313.12* 0313.13* 0313.14 0313.15* 0313.16* 0313.17 0314.05 0314.06 0314.07*
0314.08* 0314.09* 0314.10* 0314.11 0315.04* 0315.05 0315.07 0316.13* 0316.21 0316.22* 0316.23
0316.25* 0316.26* 0316.30* 0316.31* 0316.32 0316.36* 0316.37* 0316.38 0316.39* 0316.40* 0316.41*
0316.42* 0316.43* 0316.45* 0316.46 0316.47 0316.48 0316.49 0316.52* 0316.53 0316.54* 0316.55*
0316.56 0316.57 0316.59* 0316.61* 0316.62 0316.63* 0316.64* 0317.04 0317.06 0317.08 0317.09*
0317.11 0317.15* 0317.16 0317.17* 0317.18* 0318.02 0318.04 0318.05 0318.07 0320.09* 0320.11

Median Family Income Not Known

0317.13*

DALLAS COUNTY (113), TX

MSA: 19124

Median Family Income 20-30%

0015.03 0039.01 0041.00 0086.04* 0087.01* 0093.04* 0192.13 0205.00

Median Family Income 30-40%

0027.01* 0040.00* 0047.00 0049.00* 0055.00* 0060.02* 0069.00* 0072.02* 0078.11 0078.15* 0078.18*
0078.20* 0078.21* 0078.23 0086.03* 0088.02* 0096.10 0098.04* 0106.02 0108.04* 0109.04* 0111.05*
0114.01* 0115.00* 0122.08* 0123.02* 0137.13 0143.09* 0166.05 0166.07* 0185.03* 0185.06 0190.13
0190.35* 0192.08* 0192.12*

Median Family Income 40-50%

Footnote:
2/ County only partially included in the institution's assessment area(s). At least one census tract in the county is not included in the institution's assessment area definition.

2017 Institution Disclosure Statement - Table 6
Assessment Area(s) by Tract
*** denotes no loans made in specified tracts**
Institution: COMERICA BANK

Respondent ID: 0000060143
Agency: FRS - 2

0004.05* 0006.01* 0009.00* 0014.00 0025.00 0027.02* 0034.00 0037.00 0038.00* 0043.00 0048.00*
0054.00 0056.00* 0057.00* 0059.01* 0059.02* 0067.00* 0068.00* 0072.01 0078.19* 0078.27* 0087.03*
0087.04* 0087.05* 0088.01* 0089.00* 0090.00 0092.02* 0101.01 0109.03 0111.04* 0116.01* 0117.02*
0120.00* 0122.10* 0122.11 0126.04* 0130.10 0130.11 0131.05* 0136.23* 0136.25* 0141.03 0141.14*
0143.08* 0146.03 0150.00 0154.04* 0159.00* 0160.02* 0169.03* 0170.04* 0172.01 0176.05* 0177.03*
0181.41* 0184.03* 0185.05 0190.14* 0190.16* 0190.33* 0202.00* 0203.00

Median Family Income 50-60%

0004.01 0012.04* 0013.02* 0015.02 0020.00* 0024.00 0039.02* 0042.01* 0051.00* 0052.00* 0053.00*
0060.01* 0061.00 0062.00 0063.02* 0065.01* 0084.00 0085.00* 0091.01* 0091.03* 0091.04* 0092.01
0093.01* 0093.03* 0098.02* 0101.02* 0105.00 0106.01 0107.04* 0108.01* 0108.05 0111.03* 0116.02*
0117.01* 0118.00* 0119.00* 0121.00 0122.07 0123.01* 0127.01 0127.02 0136.15* 0137.17* 0137.25
0141.16 0141.33* 0142.04* 0144.03* 0144.07 0145.02* 0146.02* 0147.01* 0147.02 0147.03* 0149.01*
0152.02* 0152.05* 0153.03 0154.03* 0157.00* 0158.00* 0161.00* 0165.11* 0165.20* 0169.02* 0170.03*
0171.02* 0172.02* 0176.04* 0177.04* 0178.04* 0178.06* 0179.00* 0181.05* 0181.30* 0182.04* 0182.06*
0183.00 0184.01* 0185.01 0187.00* 0189.00* 0190.19 0190.21* 0190.34* 0199.00* 0201.00

Median Family Income 60-70%

0004.06 0008.00 0015.04* 0016.00 0045.00* 0050.00 0063.01* 0064.02* 0065.02* 0071.02* 0078.04
0091.05* 0096.05 0099.00 0107.01 0107.03* 0109.02* 0113.00* 0125.00 0126.01 0137.11* 0137.18*
0138.05* 0139.01* 0143.10* 0146.01* 0149.02 0151.00* 0153.04 0153.05 0155.00* 0156.00* 0160.01*
0162.01* 0162.02* 0163.02* 0164.06* 0164.07* 0165.16 0166.21* 0166.26* 0167.01* 0167.04* 0171.01
0174.00* 0176.02 0176.06* 0178.05* 0178.07* 0178.13* 0180.02* 0181.27* 0181.38* 0182.05* 0188.01*
0188.02 0190.04* 0190.18 0190.29* 0190.32*

Median Family Income 70-80%

0064.01* 0078.22 0079.09* 0094.01* 0096.11* 0097.01* 0100.00 0108.03 0110.01 0110.02* 0111.01
0112.00 0126.03* 0136.24 0136.26 0137.14* 0141.13* 0142.03 0143.02* 0143.06 0144.05* 0144.08*
0152.06* 0165.02* 0165.09 0165.17* 0165.21* 0166.19* 0167.05* 0168.03* 0168.04* 0170.01* 0173.01*
0177.02* 0180.01* 0181.28* 0182.03* 0186.00 0190.28* 0192.02*

Median Family Income 80-90%

0042.02* 0078.26* 0096.04 0098.03 0122.04 0122.06* 0122.09* 0130.07 0136.21* 0136.22* 0137.15*

Footnote:
2/ County only partially included in the institution's assessment area(s). At least one census tract in the county is not included in the institution's assessment area definition.

2017 Institution Disclosure Statement - Table 6
Assessment Area(s) by Tract
*** denotes no loans made in specified tracts**
Institution: COMERICA BANK

Respondent ID: 0000060143
Agency: FRS - 2

0137.20* 0137.22 0138.04* 0139.02 0141.15* 0143.07 0144.06 0152.04* 0163.01* 0164.08* 0165.10*
0165.18* 0166.06 0166.10 0166.18* 0167.03* 0175.00* 0181.11* 0181.26* 0181.29* 0181.42* 0184.02*
0190.24* 0190.27* 0190.40 0191.00 0192.04

Median Family Income 90-100%

0012.02 0021.00 0078.25 0079.10* 0079.11* 0079.13 0079.14 0137.12* 0137.16 0137.19 0140.01
0141.31 0141.36* 0145.01 0165.22* 0166.11 0166.15* 0166.16* 0166.22* 0173.06* 0178.08 0181.18
0181.21* 0181.37 0190.20* 0190.26* 0192.11

Median Family Income 100-110%

0012.03* 0078.09 0082.00 0128.00 0130.09* 0136.06* 0136.16 0136.20 0138.06 0141.32* 0143.11
0143.12 0153.06 0154.01* 0164.01* 0164.11* 0165.14* 0165.19 0166.20* 0166.23* 0173.03* 0173.05*
0178.11* 0178.12* 0178.14* 0181.20* 0181.23* 0181.32 0181.33* 0181.39* 0190.23 0190.42 0192.06*

Median Family Income 110-120%

0011.01* 0022.00 0046.00 0124.00 0136.09* 0137.27 0166.25* 0168.02 0181.04 0181.10 0181.35*
0204.00

Median Family Income >= 120%

0001.00 0002.01 0002.02* 0003.00* 0005.00 0006.03 0006.05 0006.06 0007.01* 0007.02 0010.01*
0010.02 0011.02* 0013.01* 0017.03 0017.04 0018.00 0019.00 0031.01 0044.00* 0071.01 0073.01
0073.02* 0076.01* 0076.04* 0076.05 0077.00 0078.01 0078.05 0078.10 0078.12* 0078.24* 0079.02
0079.03 0079.06* 0079.12 0080.00 0081.00 0094.02* 0095.00 0096.03 0096.07* 0096.08* 0096.09*
0097.02* 0129.00 0130.04 0130.05 0130.08* 0131.01* 0131.02* 0131.04 0132.00 0133.00 0134.00*
0135.00* 0136.05* 0136.07 0136.08 0136.10* 0136.11 0136.17 0136.18* 0136.19* 0137.21* 0137.26
0138.03 0141.19 0141.20 0141.21 0141.23 0141.24 0141.26 0141.27 0141.28* 0141.29* 0141.30
0141.34 0141.35 0141.37 0141.38* 0142.05 0142.06 0164.09* 0164.10* 0164.12* 0164.13* 0165.13
0165.23 0166.12* 0166.17* 0166.24 0173.04 0181.22* 0181.24* 0181.34* 0181.36* 0181.40 0190.25*
0190.31 0190.36* 0190.37* 0190.38 0190.39 0190.41* 0190.43 0192.03 0192.05* 0192.10 0193.01
0193.02* 0194.00 0195.01 0195.02* 0196.00* 0197.00* 0198.00 0200.00 0206.00 0207.00

Median Family Income Not Known

0004.04* 0017.01 0140.02 9800.00 9801.00*

DENTON COUNTY (121), TX 2/

Footnote:
2/ County only partially included in the institution's assessment area(s). At least one census tract in the county is not included in the institution's assessment area definition.

2017 Institution Disclosure Statement - Table 6
Assessment Area(s) by Tract
*** denotes no loans made in specified tracts**
Institution: COMERICA BANK

Respondent ID: 0000060143
Agency: FRS - 2

MSA: 19124

Median Family Income 30-40%

0212.01

Median Family Income 40-50%

0211.00* 0216.34* 0217.39 0217.44*

Median Family Income 50-60%

0206.01* 0213.01* 0216.19 0216.35*

Median Family Income 60-70%

0206.02* 0216.13* 0216.16* 0216.37 0217.34*

Median Family Income 70-80%

0215.02 0216.18 0216.20 0217.32 0217.43*

Median Family Income 80-90%

0201.14* 0212.02 0215.20* 0215.23* 0216.15* 0216.36* 0216.38* 0217.28* 0217.33* 0217.35* 0217.36*

Median Family Income 90-100%

0215.17 0215.21 0216.14* 0217.16* 0217.38* 0217.45*

Median Family Income 100-110%

0201.13* 0213.03 0216.11* 0216.30* 0217.40* 0217.41*

Median Family Income 110-120%

0201.07 0201.15* 0214.03 0214.05* 0214.07* 0214.08* 0215.05* 0215.16* 0215.19* 0216.12* 0216.24*
0217.17* 0217.23* 0217.37 0217.42*

Median Family Income >= 120%

0201.08* 0201.09* 0201.10* 0201.11* 0201.12* 0213.04* 0213.05* 0214.04 0214.06* 0214.09* 0215.12*
0215.13* 0215.14* 0215.15 0215.18* 0215.22* 0215.24* 0215.25 0215.26 0215.27* 0216.21 0216.22*
0216.23* 0216.25* 0216.26* 0216.27 0216.28* 0216.29 0216.31* 0216.32 0216.33* 0217.15* 0217.18*
0217.19* 0217.20* 0217.21* 0217.22* 0217.24* 0217.25* 0217.26* 0217.27* 0217.29* 0217.30* 0217.31*
0217.46* 0217.47 0217.48* 0217.49* 0217.50* 0217.51* 0217.52* 0217.53* 0218.00 0219.00*

ELLIS COUNTY (139), TX

MSA: 19124

Low Income

0605.00 0615.00 0616.00

Footnote:
2/ County only partially included in the institution's assessment area(s). At least one census tract in the county is not included in the institution's assessment area definition.

2017 Institution Disclosure Statement - Table 6
Assessment Area(s) by Tract
*** denotes no loans made in specified tracts**
Institution: COMERICA BANK

Respondent ID: 0000060143
Agency: FRS - 2

Moderate Income

0604.00* 0610.00* 0612.00*

Middle Income

0601.01* 0601.02* 0602.06* 0602.07* 0602.12* 0602.13* 0603.00* 0606.00* 0607.01* 0607.02* 0607.03*
0608.03* 0609.00 0611.00* 0613.00* 0614.00* 0617.00*

Upper Income

0602.04* 0602.08* 0602.09* 0602.10* 0602.11* 0602.14* 0608.01* 0608.02*

ROCKWALL COUNTY (397), TX

MSA: 19124

Middle Income

0403.01* 0403.02* 0404.01* 0404.02* 0405.03

Upper Income

0401.01* 0401.02 0402.00 0405.04 0405.05* 0405.06

TARRANT COUNTY (439), TX

MSA: 23104

Median Family Income 10-20%

1017.00*

Median Family Income 20-30%

1036.01* 1038.00 1052.01* 1219.05*

Median Family Income 30-40%

1025.00* 1037.02* 1046.02* 1062.02* 1065.16* 1066.00* 1131.11* 1219.03 1228.01* 1231.00

Median Family Income 40-50%

1002.01* 1003.00* 1004.00* 1007.00* 1009.00* 1012.02* 1013.02 1014.02* 1014.03* 1035.00* 1037.01*
1045.02* 1045.04* 1045.05* 1046.03* 1046.04* 1047.01* 1047.02 1048.04 1050.01* 1052.04* 1052.05*
1055.13* 1059.01* 1059.02* 1061.02 1062.01* 1103.01 1131.15* 1136.19* 1217.03* 1217.04* 1222.00
1223.00 1235.00*

Median Family Income 50-60%

1001.01* 1005.01* 1005.02* 1008.00* 1023.01 1023.02* 1026.01* 1046.01* 1046.05* 1048.03* 1049.00*
1050.06 1055.14* 1058.00* 1060.02* 1063.00* 1064.00* 1065.11* 1065.15* 1103.02* 1104.02* 1107.04

Footnote:
2/ County only partially included in the institution's assessment area(s). At least one census tract in the county is not included in the institution's assessment area definition.

2017 Institution Disclosure Statement - Table 6
Assessment Area(s) by Tract
*** denotes no loans made in specified tracts**
Institution: COMERICA BANK

Respondent ID: 0000060143
Agency: FRS - 2

1111.03* 1112.02* 1131.12* 1131.16* 1134.07* 1135.18* 1216.04* 1217.02 1219.04* 1219.06* 1220.01*
1220.02* 1221.00* 1228.02* 1229.00* 1236.00

Median Family Income 60-70%

1002.02* 1015.00* 1045.03* 1057.04* 1061.01* 1065.02* 1065.14* 1067.00* 1101.01 1101.02* 1105.00*
1107.01* 1110.05* 1115.21* 1115.23* 1115.24 1115.25* 1115.43* 1130.02 1131.02* 1131.04* 1131.14
1132.20* 1133.02 1135.14 1137.05 1227.00* 1232.00

Median Family Income 70-80%

1001.02* 1012.01 1048.02* 1052.03* 1055.11* 1060.01* 1060.04 1065.03* 1065.13* 1065.17 1104.01*
1111.02* 1113.07 1114.05 1115.05* 1115.22* 1115.26* 1132.16* 1134.08* 1135.09* 1136.07* 1136.28*
1224.00

Median Family Income 80-90%

1013.01* 1014.01* 1036.02* 1050.08* 1055.05* 1055.10* 1056.00* 1057.01* 1057.03* 1065.12* 1102.04
1107.03* 1108.07 1111.04* 1115.06 1115.36* 1115.37* 1115.47* 1115.53 1131.10* 1132.13 1134.04
1134.05* 1135.10* 1138.10 1138.11* 1139.16* 1139.24* 1142.03* 1142.05* 1234.00

Median Family Income 90-100%

1006.02* 1026.02* 1044.00 1050.07 1055.02* 1055.08* 1065.07* 1065.18* 1102.02* 1106.00* 1110.08*
1113.09* 1115.38* 1115.40 1115.41* 1131.13* 1132.06* 1132.17* 1133.01* 1136.30* 1136.31* 1137.10*
1138.08* 1138.09* 1139.18* 1140.06* 1216.01* 1225.00* 1226.00

Median Family Income 100-110%

1006.01* 1055.12* 1065.09* 1102.03 1108.05* 1108.06* 1109.05* 1109.06* 1110.12* 1110.13* 1110.15*
1112.03 1112.04* 1113.06 1114.08* 1115.14* 1115.16* 1115.44* 1134.03* 1135.11 1135.13* 1135.16*
1136.18 1136.27 1138.03* 1139.25* 1140.03* 1140.08* 1142.04* 1216.05 1216.11*

Median Family Income 110-120%

1020.00 1022.01* 1024.01 1055.03* 1065.10* 1109.03* 1110.03* 1110.11* 1114.02 1114.04* 1115.13*
1115.31* 1115.50 1115.52* 1130.01 1132.12* 1132.14* 1132.15* 1132.21* 1135.12* 1135.17* 1135.20*
1139.11* 1139.17* 1140.05 1140.07 1142.07* 1216.10*

Median Family Income >= 120%

1021.00* 1022.02* 1024.02 1027.00* 1028.00 1041.00* 1042.01* 1042.02* 1043.00 1054.03* 1054.04*
1054.05 1054.06 1055.07 1108.08* 1108.09* 1109.01* 1109.07* 1110.10* 1110.16* 1110.17* 1110.18*
1113.01* 1113.04* 1113.08* 1113.10* 1113.11* 1113.12* 1113.13* 1113.14* 1114.06* 1114.07* 1114.09

Footnote:
2/ County only partially included in the institution's assessment area(s). At least one census tract in the county is not included in the institution's assessment area definition.

2017 Institution Disclosure Statement - Table 6
Assessment Area(s) by Tract
*** denotes no loans made in specified tracts**
Institution: COMERICA BANK

Respondent ID: 0000060143
Agency: FRS - 2

1115.29* 1115.30* 1115.32* 1115.33* 1115.34 1115.39* 1115.42* 1115.45 1115.46* 1115.48* 1115.49*
1115.51* 1131.07 1131.08* 1131.09 1132.07* 1132.10* 1132.18* 1135.19* 1136.10 1136.11* 1136.12*
1136.13* 1136.22* 1136.23 1136.24* 1136.25* 1136.26* 1136.29 1136.32* 1136.33 1136.34* 1137.03*
1137.07* 1137.09 1137.11* 1138.12* 1138.13* 1138.14* 1138.15* 1138.16* 1139.06* 1139.07 1139.08
1139.09* 1139.10* 1139.12 1139.19* 1139.20* 1139.21* 1139.22 1139.23* 1139.26 1139.27* 1139.28*
1139.29* 1141.02* 1141.03 1141.04* 1142.06* 1216.06* 1216.08* 1216.09* 1230.00* 1233.00

Median Family Income Not Known

9800.00*

ASSESSMENT AREA - 0006

GENESEE COUNTY (049), MI 2/

MSA: 22420

Middle Income

0132.02 0132.04

Upper Income

0111.02 0128.02* 0129.06* 0129.07* 0130.01* 0130.02* 0131.10 0131.11 0131.12* 0131.13* 0133.01

ASSESSMENT AREA - 0007

BROWARD COUNTY (011), FL 2/

MSA: 22744

Median Family Income 30-40%

0304.02* 0414.00* 0415.00* 0417.00* 0805.00*

Median Family Income 40-50%

0204.12* 0303.01* 0305.00 0308.01* 0408.01* 0416.00* 0433.02* 0503.11* 0506.02* 0507.02* 0603.02*
1002.01* 1004.00* 1005.02* 1103.35*

Median Family Income 50-60%

0103.04* 0103.05* 0103.07* 0104.03* 0107.02* 0304.01* 0306.00 0408.02* 0409.01* 0409.02* 0412.00*
0502.07* 0502.08 0503.06* 0503.07* 0503.09* 0503.12* 0507.01* 0601.24* 0602.03* 0602.13* 0603.03*
0603.06* 0701.01* 0801.02* 0804.02* 0903.01* 0904.04* 0905.04* 0911.00* 0918.02* 0919.02* 1008.01*
1103.34*

Median Family Income 60-70%

Footnote:
2/ County only partially included in the institution's assessment area(s). At least one census tract in the county is not included in the institution's assessment area definition.

2017 Institution Disclosure Statement - Table 6

Assessment Area(s) by Tract

*** denotes no loans made in specified tracts**

Institution: COMERICA BANK

Respondent ID: 0000060143

Agency: FRS - 2

0104.02* 0104.05* 0107.01* 0201.03* 0202.06* 0203.02* 0204.05* 0204.07* 0302.01* 0303.02* 0410.00
0423.02* 0430.02* 0503.08* 0601.07* 0601.12* 0602.08* 0603.04* 0604.02* 0604.03* 0804.05* 0904.03*
0915.00* 0916.00* 1001.05* 1002.02* 1003.00* 1005.01* 1007.00* 1008.02*

Median Family Income 70-80%

0103.06* 0108.00* 0201.04* 0202.10* 0202.11* 0202.12* 0203.08* 0203.13* 0203.24* 0203.26* 0204.13*
0205.02* 0302.03* 0307.03* 0307.05* 0308.02* 0411.00* 0413.00* 0427.00* 0428.00* 0501.00* 0503.10*
0508.00* 0601.17* 0601.27* 0602.07* 0603.05* 0604.01* 0606.06* 0608.02* 0611.00* 0701.02* 0702.10*
0903.02* 0904.01* 0906.02* 0914.00* 0918.01* 1006.00* 1103.13* 1104.03* 1104.04*

Median Family Income 80-90%

0104.07* 0106.10* 0201.01* 0202.07* 0203.11* 0203.14* 0203.16* 0203.23* 0203.25* 0204.04* 0204.06*
0204.09* 0302.02* 0310.02* 0429.00* 0502.06* 0503.01* 0504.02* 0505.02* 0601.05* 0601.28* 0602.06*
0602.11* 0605.05* 0702.07* 0703.22* 0705.02* 0804.03* 0804.06* 0912.01* 1001.04* 1103.20* 1103.23*
1103.39* 1105.01* 1106.00*

Median Family Income 90-100%

0102.00 0202.04* 0202.09* 0204.14* 0205.01* 0309.03* 0310.01* 0312.04* 0403.00* 0502.05* 0504.01*
0509.00* 0601.09* 0601.11 0601.16* 0602.09* 0605.01* 0608.01* 0702.04* 0703.21* 0706.01* 0906.01*
0908.01* 0908.02* 0912.02* 0913.00* 0917.02* 1001.01* 1001.03* 1101.00* 1103.11* 1103.12* 1103.41*
1104.02* 1105.02*

Median Family Income 100-110%

0104.01* 0202.05* 0203.12* 0203.17* 0204.11* 0204.15* 0307.04* 0309.04* 0311.01* 0407.02* 0421.00*
0431.00 0502.04 0505.01* 0510.01* 0601.13* 0601.14* 0601.22* 0703.05* 0706.02* 0907.00* 0910.00*
0917.01* 1103.08* 1103.09* 1103.22* 1103.36* 1103.40*

Median Family Income 110-120%

0101.02* 0101.04* 0106.07* 0203.15* 0203.20* 0307.02* 0405.03* 0601.15* 0601.23* 0606.05* 0606.08*
0606.09* 0704.01* 0801.03* 0802.00* 0909.00* 1103.37* 1103.38*

Median Family Income >= 120%

0101.03* 0103.08* 0104.06* 0105.02* 0105.03* 0105.04* 0106.01* 0106.03* 0106.04* 0106.05* 0106.06
0106.09* 0106.11* 0106.12* 0109.01* 0109.02* 0110.00* 0203.09* 0203.18* 0203.19* 0203.21* 0203.22*
0301.00* 0309.02* 0311.02* 0312.02* 0312.03* 0312.05* 0401.01* 0401.02* 0402.03* 0402.04* 0402.05*
0402.06* 0404.01* 0404.02* 0405.02* 0405.04* 0406.01* 0406.02* 0407.01 0418.01* 0418.02* 0419.00*

Footnote:
2/ County only partially included in the institution's assessment area(s). At least one census tract in the county is not included in the institution's assessment area definition.

2017 Institution Disclosure Statement - Table 6
Assessment Area(s) by Tract
*** denotes no loans made in specified tracts**
Institution: COMERICA BANK

Respondent ID: 0000060143
Agency: FRS - 2

0420.00* 0422.00* 0423.01* 0424.00* 0425.00 0426.00* 0430.01* 0433.01* 0506.01* 0510.02* 0601.18*
0601.19* 0601.20 0601.21* 0601.25* 0601.26* 0602.10* 0602.12* 0605.03* 0605.04* 0606.03* 0606.07*
0607.00* 0609.00* 0610.01* 0610.02 0702.05* 0702.08* 0702.09* 0702.11* 0703.04* 0703.06* 0703.10*
0703.11* 0703.12* 0703.13* 0703.14* 0703.15* 0703.16* 0703.17* 0703.18* 0703.19* 0703.20* 0704.02*
0704.03* 0704.04* 0704.05* 0705.01* 0801.01* 0901.01* 0901.02* 0902.00* 0905.02* 0905.03* 0919.01*
0920.00* 1103.01* 1103.02* 1103.03* 1103.07* 1103.19* 1103.21* 1103.24* 1103.25* 1103.26* 1103.27*
1103.28* 1103.30* 1103.31* 1103.32* 1103.33* 1103.42* 1103.43*

Median Family Income Not Known

9800.00*

PALM BEACH COUNTY (099), FL 2/

MSA: 48424

Median Family Income 30-40%

0022.00* 0023.00* 0029.00* 0031.02* 0049.03* 0051.01*

Median Family Income 40-50%

0014.02 0014.03* 0014.04* 0016.00* 0019.09* 0020.06* 0024.00* 0033.00* 0040.07* 0040.09* 0044.02
0045.00* 0047.04* 0058.10* 0078.33*

Median Family Income 50-60%

0010.04 0012.00* 0013.01* 0013.02* 0019.10* 0019.13* 0021.00* 0030.00 0037.00* 0040.08* 0040.10*
0040.13* 0042.01* 0042.02* 0046.01* 0046.02* 0047.05* 0048.17* 0049.04* 0051.02* 0052.02* 0052.04*
0055.01* 0057.01* 0058.14* 0059.34* 0059.39* 0059.40* 0060.07* 0061.00* 0062.01* 0068.01* 0068.02*
0077.46* 0078.32*

Median Family Income 60-70%

0002.13 0008.02* 0010.02* 0015.00 0017.00 0018.01* 0019.07* 0019.11* 0019.12* 0019.16* 0019.17*
0031.01* 0038.00* 0040.11* 0041.01* 0041.02* 0042.03* 0047.02* 0047.06* 0048.19* 0056.01* 0057.02*
0059.31* 0059.43* 0059.44* 0062.03* 0067.00* 0072.03* 0077.44* 0077.66* 0077.67*

Median Family Income 70-80%

0019.04* 0020.05* 0028.00* 0032.01* 0039.02* 0040.12* 0048.09* 0048.18* 0058.07* 0059.18* 0059.30*
0059.33* 0059.36* 0059.51* 0059.52* 0059.56* 0060.09 0063.00* 0065.02 0069.08* 0073.02* 0077.39*
0077.42* 0077.47*

Footnote:
2/ County only partially included in the institution's assessment area(s). At least one census tract in the county is not included in the institution's assessment area definition.

2017 Institution Disclosure Statement - Table 6
Assessment Area(s) by Tract
*** denotes no loans made in specified tracts**
Institution: COMERICA BANK

Respondent ID: 0000060143
Agency: FRS - 2

Median Family Income 80-90%

0002.04* 0009.03* 0011.01* 0019.08* 0039.01* 0048.12* 0048.15 0048.16* 0058.08* 0058.12* 0058.15*
0059.15* 0060.10* 0060.11* 0065.01* 0069.09* 0069.11 0077.38*

Median Family Income 90-100%

0002.02 0003.04 0008.04* 0009.04* 0018.02* 0032.02* 0040.05* 0048.10* 0055.02* 0058.13* 0059.26*
0059.45* 0059.54* 0060.05* 0060.06* 0062.02* 0066.04* 0066.05* 0069.06* 0069.10* 0076.02* 0076.13*
0077.50* 0077.58* 0078.12*

Median Family Income 100-110%

0005.11* 0006.00* 0007.02* 0011.02* 0019.15* 0048.11* 0050.00* 0058.16* 0058.17* 0059.21* 0059.22*
0059.23* 0059.35* 0059.53* 0060.12* 0069.07* 0072.01* 0076.15* 0077.40* 0078.09* 0078.13* 0078.17*
0078.36*

Median Family Income 110-120%

0001.02* 0002.05* 0002.06* 0002.09 0008.03* 0009.02* 0009.05* 0048.13* 0054.05* 0058.11* 0059.38*
0059.47* 0059.55* 0072.02* 0075.01* 0076.12* 0077.36* 0077.41 0077.56* 0077.63 0078.21* 0079.08*

Median Family Income >= 120%

0001.01* 0002.08* 0002.10 0002.11* 0002.14* 0002.15* 0003.01* 0003.03* 0004.05* 0004.06* 0004.07*
0004.08* 0004.10 0005.05 0005.07* 0005.09* 0007.03* 0010.03 0019.14* 0026.00* 0027.00* 0034.00*
0035.07* 0035.09* 0035.11* 0036.00* 0043.00* 0044.01* 0049.02* 0053.00* 0054.07* 0054.09* 0054.11*
0056.02* 0059.03* 0059.16* 0059.17* 0059.37* 0059.42* 0059.46* 0059.49* 0059.50* 0060.08* 0064.01*
0064.02* 0066.02* 0066.03* 0069.12 0070.02 0070.05* 0070.06* 0070.07* 0070.08* 0070.09 0070.10
0070.11* 0073.01 0074.07* 0074.10* 0074.12* 0074.14* 0074.16* 0074.18* 0074.20* 0075.04 0075.05
0076.03* 0076.04* 0076.05* 0076.07* 0076.10* 0076.14* 0076.16* 0076.17* 0076.18* 0077.05 0077.10*
0077.13* 0077.16* 0077.23* 0077.24* 0077.25* 0077.43* 0077.51* 0077.52* 0077.53* 0077.54* 0077.57*
0077.59* 0077.60* 0077.62* 0077.64* 0077.65* 0078.14* 0078.18* 0078.20* 0078.30* 0078.31* 0078.37*
0078.38* 0078.39* 0079.09* 0079.10*

Median Family Income Not Known

0035.04* 0052.03* 0071.00* 9800.00* 9801.00* 9805.00

ASSESSMENT AREA - 0008

KENT COUNTY (081), MI

Footnote:
2/ County only partially included in the institution's assessment area(s). At least one census tract in the county is not included in the institution's assessment area definition.

2017 Institution Disclosure Statement - Table 6
Assessment Area(s) by Tract
*** denotes no loans made in specified tracts**
Institution: COMERICA BANK

Respondent ID: 0000060143
Agency: FRS - 2

MSA: 24340

Median Family Income 30-40%

0013.00 0015.00* 0026.00 0028.00 0032.00* 0036.00

Median Family Income 40-50%

0008.00 0031.00* 0038.00 0039.00* 0040.00* 0114.06*

Median Family Income 50-60%

0009.00* 0016.00* 0035.00 0037.00 0126.06 0129.01* 0133.00* 0135.00* 0138.02* 0147.03*

Median Family Income 60-70%

0011.01* 0011.02* 0014.00* 0027.00 0030.00* 0126.07 0136.00 0137.00 0138.01 0147.01*

Median Family Income 70-80%

0001.00* 0010.00* 0012.00* 0019.00 0022.00 0102.00 0104.02 0115.00 0127.01* 0142.00 0143.00

Median Family Income 80-90%

0007.00* 0025.00* 0045.00 0046.00 0103.01* 0127.03* 0129.02* 0139.00* 0140.00* 0141.00* 0148.04*

Median Family Income 90-100%

0004.00* 0005.00* 0029.00* 0041.00* 0103.02* 0104.01* 0114.03 0120.04* 0126.08 0128.00* 0130.00
0134.00

Median Family Income 100-110%

0002.00* 0003.00* 0006.00 0017.00* 0018.00 0021.00 0033.00* 0034.00* 0042.00* 0101.01* 0101.02*
0108.02* 0111.01 0112.00* 0113.01* 0113.02 0114.05* 0117.01* 0117.02* 0131.00* 0147.04*

Median Family Income 110-120%

0023.00 0110.02* 0114.01 0116.00 0127.02* 0145.01* 0146.01 0146.02 0148.03*

Median Family Income >= 120%

0020.00 0024.00 0043.00* 0044.00* 0106.00 0107.00* 0108.01 0109.02* 0109.03* 0109.04* 0110.01
0111.02 0118.01 0118.03* 0118.04 0119.01* 0119.02 0120.02 0120.03* 0122.01 0122.02 0122.03
0123.00 0124.00 0125.00* 0126.04 0126.05 0132.00 0145.02 0148.05 0148.06* 0148.07

OTTAWA COUNTY (139), MI 2/

MSA: 24340

Low Income

0245.00*

Moderate Income

Footnote:
2/ County only partially included in the institution's assessment area(s). At least one census tract in the county is not included in the institution's assessment area definition.

2017 Institution Disclosure Statement - Table 6
Assessment Area(s) by Tract
*** denotes no loans made in specified tracts**
Institution: COMERICA BANK

Respondent ID: 0000060143
Agency: FRS - 2

0252.00* 0258.00*

Middle Income

0201.00 0202.00 0204.00 0205.01 0205.04 0209.00 0210.00 0211.00* 0212.01* 0212.02 0213.01*
0213.03* 0214.00 0215.00 0216.03* 0216.04 0216.06* 0217.00* 0218.01* 0218.02* 0219.01* 0220.01*
0220.02* 0221.05 0221.07* 0222.03 0222.06 0226.00* 0229.00 0230.02* 0231.00 0232.00* 0243.00*
0244.00 0249.00* 0251.00* 0257.00*

Upper Income

0205.03 0206.00 0213.04 0216.05* 0219.02 0221.03* 0221.06* 0221.08* 0230.01 0235.00* 0236.00*
0246.00* 0255.00*

ASSESSMENT AREA - 0009

LOS ANGELES COUNTY (037), CA 2/

MSA: 31084

Median Family Income 20-30%

2247.00* 2421.00* 2426.00* 5716.00*

Median Family Income 30-40%

1174.07* 1201.03* 1201.07* 1283.03* 1904.02* 1908.01* 1917.10* 2060.10* 2060.50 2071.03* 2087.20*
2089.02* 2089.04* 2091.02* 2091.03* 2091.04* 2094.01 2094.02* 2094.03* 2098.20* 2122.03* 2122.04*
2318.00* 2349.01* 2377.20* 2383.10* 2397.01* 2404.01* 2431.00* 6001.00*
2123.03* 2219.00* 2240.10 2240.20 2244.20* 2246.00* 2283.20* 2286.00* 2289.00* 2312.10* 2317.10*

Median Family Income 40-50%

1047.01* 1174.05* 1174.08* 1175.20* 1193.40* 1200.30* 1201.06* 1224.10* 1233.04* 1275.20* 1278.06*
1282.10* 1340.01* 1838.20* 1864.01 1905.20* 1909.01* 1909.02* 1912.01* 1912.03* 1916.10 1916.20*
1917.20* 1925.20* 1926.10* 1977.00* 1991.20* 1997.00* 1999.00* 2031.00* 2033.00* 2037.20* 2042.00*
2043.00* 2044.10* 2044.20* 2049.10* 2051.20 2060.32* 2062.00* 2071.02* 2083.01* 2084.01 2085.02*
2088.01* 2089.03* 2095.10* 2095.20* 2098.10* 2100.10* 2112.01* 2113.10* 2113.20* 2121.02* 2123.04*
2123.05* 2124.20* 2132.01* 2134.02* 2193.00* 2199.01* 2211.10* 2213.03* 2213.04* 2214.01* 2216.02*
2218.10* 2218.20* 2226.00* 2242.00* 2243.10* 2243.20* 2244.10* 2264.20* 2267.00 2270.20* 2281.00
2282.10* 2282.20* 2283.10* 2284.10* 2284.20* 2285.00* 2287.10* 2287.20* 2288.00* 2292.00* 2293.00*
2294.10* 2294.20* 2311.00 2312.20* 2313.00* 2317.20* 2319.00* 2326.00* 2327.00* 2349.02* 2362.02*

Footnote:
2/ County only partially included in the institution's assessment area(s). At least one census tract in the county is not included in the institution's assessment area definition.

2017 Institution Disclosure Statement - Table 6
Assessment Area(s) by Tract
*** denotes no loans made in specified tracts**
Institution: COMERICA BANK

Respondent ID: 0000060143
Agency: FRS - 2

2362.03*	2362.04*	2371.01*	2375.00*	2377.10*	2383.20*	2392.01*	2393.10*	2395.02*	2396.02*	2397.02*
2398.01*	2400.10*	2402.00*	2405.00*	2411.20*	2414.00*	2427.00*	2948.10*	2948.20*	2948.30*	2962.10*
2962.20*	4328.02*	4333.02*	4334.02*	4335.01*	5018.03*	5305.00*	5309.02*	5326.06*	5328.00*	5329.00*
5330.01*	5331.03*	5331.04*	5331.05*	5342.02*	5344.04*	5354.00*	5356.06*	5402.01*	5402.02*	5406.00*
5416.03*	5416.04*	5706.03	5725.00*	5728.00*	5730.02*	5733.00*	5751.02*	5754.01*	5754.02*	5758.01*
5758.03*	5759.02*	5762.00	5764.01*	5764.03*	5769.01*	6002.02*	6003.04*	6006.02*	6011.00	6015.01*
6025.05*	6028.01*									

Median Family Income 50-60%

1021.05*	1041.05	1044.04*	1064.07*	1066.48*	1175.10*	1175.30*	1193.42*	1200.20*	1201.04*	1201.05*
1201.08*	1218.01*	1221.22	1232.03*	1232.04*	1232.05*	1232.06*	1234.10*	1241.03*	1241.05*	1242.04*
1271.03*	1272.20*	1274.00	1276.03*	1276.04*	1277.12*	1279.10*	1281.02*	1283.02*	1343.05*	1345.21*
1345.22	1836.10*	1838.10*	1853.20*	1892.01*	1904.01*	1905.10*	1910.00	1911.10*	1911.20*	1913.02*
1914.10*	1914.20*	1918.10*	1926.20*	1990.00*	1994.00*	1998.00*	2011.20*	2015.03*	2035.00*	2036.00*
5326.04*	5326.05*	5327.00*	5330.02*	5331.06*	5331.07*	5332.01*	5332.03*	5333.00*	5334.03*	5335.01*
5336.01*	5336.02*	5337.01*	5337.02*	5337.03*	5338.03*	5338.06*	5339.02*	5341.02*	5342.01*	5343.01*
5344.05*	5344.06*	5348.03*	5350.02*	5351.01*	5352.00*	5353.00*	5355.01*	5355.03*	5356.04*	5357.02*
2037.10*	2041.10*	2048.10*	2049.20*	2051.10*	2071.01*	2080.00*	2083.02*	2088.02*	2092.00*	2093.00*
2112.02*	2114.10*	2114.20*	2117.03*	2118.04*	2121.01*	2122.02*	2123.06*	2125.01*	2126.20*	2129.00*
2133.10*	2133.20	2134.01*	2181.20*	2184.00*	2189.00*	2198.00*	2211.20*	2212.10*	2212.20*	2213.02*
2215.00*	2216.01*	2217.10	2221.00*	2222.00*	2225.00*	2260.02	2264.10*	2270.10*	2314.00*	2321.10*
2321.20*	2322.00*	2324.00*	2325.00*	2328.00*	2345.02*	2361.00*	2371.02*	2382.00*	2392.02	2393.20*
2393.30*	2395.01*	2396.01*	2398.02*	2403.00*	2404.02*	2406.00*	2408.00*	2409.00*	2410.01*	2411.10*
2412.02*	2413.00*	2420.00*	2422.00*	2423.00*	2755.00*	2911.10*	2920.00	2932.02*	2947.01	2949.00*
2966.00*	3022.01	3022.02*	3025.03*	3025.04*	3202.01*	4023.03*	4023.04*	4025.01*	4027.02*	4028.01*
4042.01*	4326.01*	4327.00*	4328.01*	4333.06*	4334.03*	4335.04*	4336.02*	4338.01*	4339.01*	4620.02*
5361.04*	5402.03*	5405.02*	5416.06*	5421.06*	5426.01*	5511.02	5538.02	5541.04*	5544.03*	5703.03*
5703.04*	5729.00*	5730.04*	5732.01*	5752.01*	5752.02*	5753.00*	5758.02*	5763.01*	5763.02*	5765.02*
5768.01*	5769.03*	6002.01*	6003.03*	6013.03*	6015.02*	6017.00*	6018.01*	6018.02*	6019.00	6020.03*
6025.04*	6025.06*	6029.00	7001.02*	9800.08	9800.15*					

Footnote:
2/ County only partially included in the institution's assessment area(s). At least one census tract in the county is not included in the institution's assessment area definition.

2017 Institution Disclosure Statement - Table 6
Assessment Area(s) by Tract
*** denotes no loans made in specified tracts**
Institution: COMERICA BANK

Respondent ID: 0000060143
Agency: FRS - 2

4823.04*	5301.01*	5304.00*	5313.01*	5315.03*	5315.04*	5316.02*	5316.04*	5317.01*	5317.02*	5326.03*

Median Family Income 60-70%

1012.10*	1047.03*	1047.04*	1064.08*	1132.33*	1154.03*	1172.01*	1193.20*	1193.41*	1204.00*	1211.01*
1212.22*	1224.20*	1230.10*	1231.04*	1233.03*	1234.20*	1241.02*	1241.04*	1242.03*	1253.20*	1255.02*
1276.05*	1278.03*	1278.04*	1278.05*	1286.01*	1310.10*	1323.00*	1345.20*	1347.10*	1349.03*	1393.03*
1395.04*	1835.20*	1853.10*	1863.01*	1872.00*	1903.01*	1912.04	1913.01*	1915.00*	1927.00*	1957.10*
1958.02*	1958.04*	1974.20*	1992.01*	2013.01*	2014.01*	2015.01*	2015.04*	2032.00*	2039.00*	2041.20*
2046.00*	2047.00*	2048.20*	2084.02*	2086.10*	2086.20*	2111.20*	2111.22*	2118.02	2118.03*	2119.10*
2119.21*	2119.22*	2124.10*	2126.10*	2131.00*	2132.02*	2182.10*	2183.00*	2187.02*	2199.02	2214.02*
2220.02*	2260.01*	2291.00*	2316.00*	2323.00*	2346.00*	2347.00*	2352.02*	2372.01*	2373.00*	2374.01*
2374.02*	2376.00*	2400.20*	2407.00*	2410.02*	2430.00*	2696.01*	2774.00*	2911.20*	2912.20*	2944.10*
2945.10*	2946.10*	2946.20*	2965.00*	2969.01*	2971.10*	3012.04*	3015.02*	3016.01*	3017.02*	3020.03*
4047.03*	4048.01*	4081.38*	4087.24*	4088.00*	4322.01*	4324.02*	4331.02*	4332.00*	4333.04	4333.05*
4340.01*	4340.03*	4620.01*	4803.04*	4817.11*	4817.14*	4823.01*	4823.03*	4825.02*	4825.03*	5015.04*
5023.02*	5028.02	5308.01*	5311.01*	5313.02	5315.02*	5318.00*	5319.02*	5320.01*	5321.01*	5323.02*
5324.00	5325.00*	5334.02*	5335.03*	5336.03*	5338.04*	5338.05*	5339.01*	5340.01*	5341.01*	5342.03*
5343.02*	5344.03*	5348.02*	5348.04*	5349.00*	5350.01*	5351.02*	5356.05*	5356.07*	5358.03*	5404.00*
5407.00*	5410.01	5414.00*	5415.00*	5416.05*	5420.00*	5421.03*	5422.00*	5425.01*	5425.02*	5432.02
5511.01*	5522.00*	5537.01*	5537.02*	5539.02*	5541.01*	5541.05*	5542.04*	5544.04*	5551.02*	5552.11*
5552.12*	5703.01*	5704.03*	5717.04*	5732.02*	5734.02	5751.01*	5751.03*	5759.01*	5764.02*	5765.03*
6003.02*	6009.02	6009.12*	6010.01*	6012.02*	6012.11*	6012.12*	6014.01	6016.00*	6020.02*	6020.04*
6021.03*	6021.04	6025.07*	6030.01*	6031.02*	6033.01*					
3021.02*	3021.03	3024.01*	3025.05*	3203.00*	4024.06*	4025.02*	4028.03*	4028.04*	4045.04*	4047.02*

Median Family Income 70-80%

1042.01	1042.03*	1042.04*	1043.10*	1043.20*	1044.03*	1045.00*	1048.21*	1061.14*	1134.21	1153.02*
1171.02*	1193.10*	1200.10*	1212.21*	1221.21*	1231.03*	1235.10*	1235.20*	1236.02*	1253.10	1271.02*
1271.04*	1272.10*	1273.00*	1279.20*	1282.20*	1317.01*	1327.00*	1341.01*	1393.02*	1832.20*	1836.20*
1837.01*	1852.03*	1862.01*	1864.03*	1864.04*	1899.04*	1901.00*	1918.20	1924.20*	1925.10*	1953.00*
1956.00*	1957.20	1973.00*	1976.00*	1991.10*	1992.02*	2011.10*	2012.00*	2038.00	2111.21*	2117.04*

Footnote:
2/ County only partially included in the institution's assessment area(s). At least one census tract in the county is not included in the institution's assessment area definition.

2017 Institution Disclosure Statement - Table 6
Assessment Area(s) by Tract
*** denotes no loans made in specified tracts**
Institution: COMERICA BANK

Respondent ID: 0000060143
Agency: FRS - 2

2181.10* 2186.00* 2187.01* 2188.00* 2190.10* 2190.20* 2200.00* 2315.00* 2345.01* 2372.02* 2378.00
2379.00* 2380.00* 2412.01* 2696.02* 2699.07* 2723.02* 2751.02* 2912.10 2933.04 2941.20* 2943.02*
2944.21* 2945.20* 3018.01* 3020.02* 3020.04* 3023.01* 3023.02* 3107.03* 4023.01* 4026.00* 4029.03*
4030.00* 4043.01* 4045.01* 4047.01* 4051.02* 4062.00 4076.01* 4082.11 4315.01* 4322.02* 4324.01*
4333.07* 4335.03* 4336.01* 4339.02* 4340.04* 4619.02* 4622.01* 4803.03 4809.02* 4809.03* 4810.01*
4811.02* 4814.01* 4814.02* 4816.06* 4817.12* 4817.13* 4822.02* 4824.01* 5004.02* 5005.00* 5006.00*
5018.04* 5030.00* 5301.02* 5302.04* 5307.00* 5308.02* 5309.01* 5310.00* 5311.02 5312.01* 5312.02*
5319.01* 5320.02* 5322.00* 5323.04 5332.02* 5334.01* 5335.02* 5345.01* 5345.02* 5355.02 5356.03*
5358.02* 5360.00* 5361.03* 5400.00* 5401.02* 5403.00* 5405.01* 5409.01* 5411.00* 5413.00* 5418.01*
5421.05* 5424.01* 5426.02* 5427.00* 5429.00* 5535.02* 5535.04* 5538.01* 5543.01 5543.02* 5702.03*
5704.04* 5706.01* 5717.01 5765.01* 5769.04* 6004.00* 6010.02* 6013.02 6021.05* 6022.00* 6024.03*
6030.05* 6037.04* 6039.00* 6040.01* 6040.02* 6041.00

Median Family Income 80-90%

1011.10* 1012.20 1041.08* 1046.10* 1046.20* 1048.22* 1064.05* 1066.04 1070.10* 1095.00* 1132.34*
1133.21* 1192.02* 1210.10* 1212.10* 1218.02* 1219.00* 1221.20* 1239.01* 1249.02* 1281.01* 1325.02*
1340.02* 1831.03* 1871.01* 1871.02* 1907.00* 1908.02* 1919.01 1959.01* 1959.03* 1972.00* 1975.00
4029.02* 4037.22* 4046.00* 4048.02* 4048.03* 4049.03* 4051.01* 4052.01* 4053.01* 4071.01* 4071.02*
4072.00* 4075.01* 4077.01* 4080.06* 4081.39* 4081.40* 4081.41* 4082.02 4087.23* 4329.02* 4331.01*
4334.01* 4337.00* 4615.02* 4616.00* 4619.01* 4621.00* 4623.01* 4810.02* 4811.01* 4811.03* 4813.00*
4822.01* 4824.02* 5009.00* 5010.01* 5014.00* 5025.00* 5029.02 5031.04* 5031.06* 5300.04* 5302.03*
5303.01* 5303.02* 5306.01* 5316.03* 5340.02 5347.00* 5357.01* 5358.04* 5359.01* 5361.02 5362.00*
5408.00* 5409.02 5417.00* 5418.02* 5428.00* 5432.01* 5439.05 5440.01* 5509.01* 5509.02* 5513.00*
5535.03* 5536.01 5540.02* 5544.05* 5546.00* 5702.02* 5702.04* 5706.02* 5717.03* 5727.00* 5731.00*
5768.02 6014.02 6021.06* 6024.02 6024.04* 6025.08* 6025.09* 6028.02* 6030.04* 6030.06* 6031.01*
6033.02* 6038.01* 6038.02* 6506.04* 7017.02
2014.02* 2087.10* 2127.01* 2128.00* 2151.01* 2182.20* 2185.00* 2220.01* 2352.01* 2381.00* 2722.01*
2733.00* 2911.30* 2933.07* 2971.20* 3018.02* 3025.06* 3106.01* 3118.01 3118.02* 4024.02* 4027.06*

Median Family Income 90-100%

1014.00* 1021.07* 1044.01* 1048.10* 1064.03* 1096.03* 1114.00* 1132.35* 1154.04* 1203.00 1210.20*

Footnote:
2/ County only partially included in the institution's assessment area(s). At least one census tract in the county is not included in the institution's assessment area definition.

2017 Institution Disclosure Statement - Table 6
Assessment Area(s) by Tract
*** denotes no loans made in specified tracts**
Institution: COMERICA BANK

Respondent ID: 0000060143
Agency: FRS - 2

1222.00* 1230.20* 1238.00* 1243.00* 1249.03* 1276.06* 1310.20* 1313.00* 1317.02* 1318.00* 1319.00
1321.02* 1325.01* 1347.20* 1349.04* 1394.01* 1395.03* 1832.21* 1834.01* 1834.02* 1835.10* 1837.02*
1851.00* 1863.02* 1895.00* 1899.02* 2016.01* 2017.00 2085.01 2117.01* 2125.02* 2171.00* 2172.00*
2197.00 2340.00* 2343.00* 2348.00* 2384.00* 2675.01* 2699.04 2702.00 2718.02* 2752.00* 2772.00
2932.01* 2941.10* 3010.00* 3012.06* 3016.02* 3019.00* 3021.04* 4006.02* 4011.02* 4017.03* 4020.01*
4021.01* 4022.00* 4024.03* 4024.05* 4029.04* 4041.00* 4044.01* 4049.02* 4050.01* 4050.02* 4052.02*
4057.02 4061.02* 4067.01* 4069.01* 4073.02* 4075.02* 4076.02* 4078.02* 4080.04* 4082.12* 4085.01*
4086.30* 4087.04* 4087.05* 4301.01* 4301.02* 4310.01 4312.00* 4325.00* 4326.02* 4329.01* 4338.02*
4610.00* 4808.04* 4809.01 4812.01* 4812.02* 4815.00* 4816.03* 4816.04* 4816.05* 4821.01* 4825.21
5015.03* 5020.03* 5020.04* 5020.05* 5021.00* 5027.00 5031.03* 5035.01* 5306.02* 5323.03 5401.01*
5410.02* 5424.02* 5435.01* 5502.01* 5502.02* 5503.00 5515.01* 5517.00* 5518.00* 5519.00* 5524.00*
5526.01* 5526.02* 5528.00* 5529.00* 5533.00* 5534.00* 5536.02* 5539.01* 5540.01* 5548.01* 5549.00
5551.04* 5704.02* 5705.02* 5723.01* 5730.03* 5770.00 6009.11* 6026.00* 6034.00* 6503.00* 6700.03
7018.01 7018.02

Median Family Income 100-110%

2969.02* 2972.01* 3105.01 3107.02 3112.00* 3201.00* 3202.02* 4011.01* 4021.02* 4027.03* 4038.02*
5520.02* 5521.00* 5527.00* 5531.00* 5542.03* 5547.00* 5548.02 5550.01* 5550.02* 5551.03* 5705.01*
1881.00* 1891.01* 1899.03* 1899.05* 1902.02* 1924.10* 1958.03* 1993.00* 2013.02* 2115.00 2167.00*
2675.02* 2699.03* 2712.00* 2718.01* 2722.02* 2732.00* 2761.00* 2933.01* 2933.02* 2942.00* 2943.01*
1194.00* 1220.00* 1236.01* 1242.01* 1251.00 1331.00* 1348.00* 1372.01* 1831.04* 1833.00* 1852.02*
5430.00* 5431.00* 5433.05 5435.02* 5437.01* 5508.00* 5512.01* 5512.02* 5514.01* 5514.02* 5520.01*
1032.00* 1061.11* 1061.13* 1065.20* 1094.00* 1134.22* 1152.01* 1152.02* 1154.01* 1190.02* 1192.01*
4039.01* 4039.02* 4040.00* 4042.02* 4043.02* 4057.01* 4058.00* 4067.02* 4070.01* 4070.02* 4073.01*
4077.02* 4078.01* 4081.36* 4081.37* 4083.01* 4086.23* 4300.02* 4309.01* 4311.00* 4314.00* 4315.02*
5715.02 5723.02* 5724.00* 5771.00 6005.01* 6005.02* 6008.01* 6099.00* 6500.04* 6506.05* 6701.00*
7002.00*
4318.00* 4319.00* 4323.00* 4800.11* 4803.02* 4808.02* 4821.02* 4827.02* 5004.03* 5007.00* 5008.00*
5022.00* 5023.01* 5024.01* 5024.02* 5026.02* 5032.02* 5033.02* 5300.06* 5359.02* 5412.00 5421.04*

Median Family Income 110-120%

Footnote:
2/ County only partially included in the institution's assessment area(s). At least one census tract in the county is not included in the institution's assessment area definition.

2017 Institution Disclosure Statement - Table 6
Assessment Area(s) by Tract
*** denotes no loans made in specified tracts**
Institution: COMERICA BANK

Respondent ID: 0000060143
Agency: FRS - 2

1041.03*	1041.24*	1060.10*	1060.20*	1061.12	1070.20*	1091.00*	1096.01*	1096.04*	1112.02*	1112.05*
1113.01*	1190.01*	1198.00*	1199.00*	1211.02*	1237.00*	1254.01*	1255.01*	1277.11*	1288.02*	1312.00*
1314.00*	1316.00*	1330.00*	1341.03*	1341.04*	1343.04*	1343.06*	1351.14*	1412.01*	1814.00	1816.00*
1831.01*	1955.00*	2016.02*	2149.01*	2151.02*	2653.05*	2697.00*	2698.00*	2699.05*	2717.02	2751.01*
2753.11*	2756.03*	3102.01*	4009.00*	4015.00*	4016.02*	4017.04*	4027.05*	4033.05*	4036.00*	4044.02*
4052.03*	4061.01*	4066.02*	4068.00*	4081.33*	4081.35*	4084.01*	4086.31*	4087.22*	4307.23*	4308.01*
4310.02*	4321.02*	4609.00*	4622.02*	4628.00*	4801.02*	4804.00*	4819.02*	4825.22*	4827.01*	4828.00*
5004.04*	5013.00*	5018.02*	5026.01*	5031.05*	5035.02*	5040.01*	5041.01*	5300.05*	5302.02*	5435.03
5437.02*	5438.01*	5501.00*	5504.00*	5506.01*	5515.02*	5532.00*	5542.01*	5544.06*	5726.00*	5734.01*
5742.02*	5750.02	6035.00*	6500.03*	6509.01	6700.02*	7028.03*				

Median Family Income >= 120%

1011.22*	1013.00*	1021.03*	1021.04*	1031.01*	1031.02*	1033.00*	1034.00	1064.06*	1065.10*	1066.03*
1066.41*	1066.42*	1066.43*	1066.45*	1066.46*	1066.49*	1081.01*	1081.02*	1081.03*	1081.04*	1082.01*
1082.02*	1092.00*	1093.00*	1097.00*	1098.00*	1111.00*	1112.01*	1112.04*	1112.06*	1113.02*	1131.01*
1131.02*	1132.11*	1132.12*	1132.13*	1132.31*	1132.32*	1132.37	1133.01*	1133.03	1133.22*	1134.01*
1151.01*	1151.04*	1153.01*	1171.01*	1172.02*	1173.01*	1173.02*	1173.03*	1174.04*	1197.00*	1216.00*
1233.01*	1239.02*	1240.00*	1244.00*	1245.00*	1246.00*	1247.00	1252.00*	1254.02*	1256.00*	1284.00
1285.00*	1286.02*	1287.02*	1288.01*	1289.10*	1311.00*	1320.01*	1320.02*	1321.01*	1329.00*	1342.01
1343.02*	1343.03*	1344.21*	1344.22*	1344.23*	1344.24*	1349.01*	1349.05	1351.02*	1351.11*	1351.13*
1352.01*	1352.02*	1352.03*	1371.03	1371.04*	1373.01*	1373.02	1374.01	1374.02*	1375.01	1375.02
1375.04*	1380.00*	1390.01*	1392.00*	1393.01*	1394.02*	1395.02*	1396.00*	1397.01	1397.02*	1397.03*
1398.01*	1398.02*	1411.01*	1411.02*	1412.02*	1413.02	1413.03*	1413.04*	1414.00	1415.00*	1416.00*
1417.00*	1431.00*	1432.00*	1433.00*	1434.00*	1435.00*	1436.02*	1436.03*	1436.04*	1437.00*	1438.00*
1439.01*	1439.02	1810.00*	1813.00*	1815.00*	1832.22*	1852.04*	1861.00*	1862.02*	1862.03*	1873.00*
1882.01*	1882.02*	1883.00*	1891.02*	1892.02*	1893.00*	1894.00*	1896.00*	1897.01*	1897.02	1898.00
1919.02*	1920.01*	1920.02*	1923.00*	1941.01*	1941.02*	1942.00*	1943.00*	1944.01*	1944.02	1945.00
1951.00*	1952.01*	1952.02*	1954.00*	1959.02*	1974.10*	2060.20*	2060.31*	2073.01	2075.01*	2079.00
2110.00	2127.02	2140.00*	2141.00*	2144.00*	2145.01*	2145.02*	2145.03*	2146.00*	2147.00*	2148.00
2149.02*	2161.00*	2162.00*	2163.00	2164.01*	2164.02*	2168.00*	2169.00*	2170.01*	2170.02*	2195.00*

Footnote:
2/ County only partially included in the institution's assessment area(s). At least one census tract in the county is not included in the institution's assessment area definition.

2017 Institution Disclosure Statement - Table 6
Assessment Area(s) by Tract
*** denotes no loans made in specified tracts**
Institution: COMERICA BANK

Respondent ID: 0000060143
Agency: FRS - 2

2342.00*	2351.00*	2360.00*	2364.00*	2611.01*	2611.02*	2612.00*	2621.00*	2622.00*	2623.01*	2623.02*
2623.03*	2624.00	2625.01*	2626.01*	2626.04	2627.04*	2627.06	2628.02*	2640.00*	2641.02	2641.03*
2643.01	2643.02	2651.00*	2652.01*	2652.02	2654.10	2654.20	2655.10	2655.20*	2656.01	2656.02*
2657.00*	2671.00	2672.00	2674.02	2674.03*	2674.04	2676.00	2677.00	2678.00*	2679.01	2679.02*
2690.00*	2691.00*	2693.00	2695.00*	2699.06*	2701.00*	2703.00*	2711.00*	2713.00*	2714.00	2715.00*
2716.00*	2717.01*	2719.01*	2719.02*	2721.00*	2723.01*	2731.00*	2734.02*	2735.02*	2736.00*	2737.00*
2738.00	2739.02*	2741.00*	2742.02*	2753.02	2754.00	2756.02	2760.00	2764.00*	2765.00*	2766.01*
2766.03*	2766.04*	2770.00*	2771.00*	2780.01	2781.02*	2913.00*	2933.06*	2951.03*	2963.00*	2964.01*
2964.02*	2970.00*	2972.02*	2973.00*	2974.00*	2975.00*	2976.01*	2976.02*	3001.00*	3002.00*	3003.01*
3004.00*	3005.01*	3005.02*	3006.00*	3007.01*	3007.02*	3008.00*	3009.01*	3009.02*	3011.00*	3012.03*
3012.05*	3013.00*	3014.00*	3015.01	3017.01	3101.00*	3102.02*	3103.00*	3104.00*	3106.02*	3107.01*
3108.00	3109.00*	3110.00*	3111.00*	3113.00*	3114.00	3115.00*	3116.00	3117.00*	4002.04*	4002.05*
4002.06*	4002.07	4003.02*	4003.04*	4004.02*	4004.03*	4004.04*	4005.01*	4006.03*	4006.04*	4008.00*
4010.01*	4010.02*	4012.01*	4012.02*	4012.03*	4013.03*	4013.04*	4013.11	4013.12*	4016.01*	4016.03*
4017.01*	4018.00*	4019.02*	4020.02*	4033.03*	4033.04*	4033.12*	4033.16*	4033.17*	4033.18*	4033.19*
4033.20*	4033.21*	4033.22*	4033.23*	4033.24	4033.25*	4034.01*	4034.02	4034.03*	4034.04*	4034.05*
4034.06*	4034.07*	4034.08*	4035.00*	4037.02*	4037.03*	4037.21*	4038.01*	4045.03*	4049.01*	4053.02*
4054.00*	4055.00*	4056.00*	4059.00*	4060.00*	4063.00*	4064.02*	4064.11*	4064.12*	4065.00*	4066.01*
4069.02*	4074.00*	4079.00*	4080.03*	4080.05*	4081.34*	4083.02*	4083.03*	4084.02	4085.03*	4085.04*
4085.05*	4086.24*	4086.25*	4086.26*	4086.27*	4086.28*	4086.29*	4087.03*	4087.06*	4300.03*	4302.00*
4303.01*	4303.02*	4304.00	4305.01*	4305.02	4306.00*	4307.01*	4307.21*	4307.24*	4308.02*	4308.03*
4309.02*	4313.00*	4316.00*	4317.00*	4320.00*	4321.01*	4600.00*	4601.00*	4602.00*	4603.01*	4603.02*
4604.01*	4605.01*	4605.02*	4606.00*	4607.00	4608.00*	4611.00*	4612.00*	4613.00*	4614.00	4615.01*
4617.00*	4623.02*	4624.00*	4625.00*	4626.00*	4627.00*	4629.00*	4630.00*	4631.01*	4631.02	4632.00*
4633.00*	4634.00*	4635.00*	4636.01	4636.02	4637.00*	4638.00*	4639.00*	4640.00	4641.00*	4642.00*
4800.02*	4800.12*	4801.01*	4802.01*	4802.02*	4805.00*	4806.00*	4807.02*	4807.03*	4807.04	4808.03*
4818.00*	4819.01*	4820.01*	4820.02*	4826.00*	5001.00	5002.01*	5002.02*	5003.00*	5010.02*	5012.00*
5015.01*	5016.00*	5017.00*	5019.00*	5028.01*	5029.01*	5032.01*	5033.01*	5034.01*	5034.02*	5036.01*
5036.02*	5037.01*	5037.02*	5037.03*	5038.01*	5038.02*	5039.01*	5039.02	5040.02*	5300.03*	5321.02*

Footnote:
2/ County only partially included in the institution's assessment area(s). At least one census tract in the county is not included in the institution's assessment area definition.

2017 Institution Disclosure Statement - Table 6
Assessment Area(s) by Tract
*** denotes no loans made in specified tracts**
Institution: COMERICA BANK

Respondent ID: 0000060143
Agency: FRS - 2

5433.04*	5433.06	5433.21*	5433.22*	5434.00*	5436.01*	5436.02*	5436.03*	5436.04*	5437.03*	5438.02*
5439.03*	5440.02*	5500.00*	5505.00*	5506.02*	5507.00*	5510.00*	5523.01*	5523.02*	5530.00*	5541.03*
5545.11*	5545.12	5545.13*	5545.14*	5545.15*	5545.16*	5545.17*	5545.18*	5545.19*	5545.21	5545.22*
5552.02*	5700.01*	5700.02*	5700.03*	5701.00	5707.01*	5707.02*	5708.00*	5709.01*	5709.02*	5710.00*
5711.01*	5711.02*	5712.00*	5713.00*	5714.00	5715.03*	5715.04*	5718.00*	5719.00*	5720.01*	5720.02
5721.00*	5722.01*	5722.02*	5734.03	5736.01	5737.00	5738.00*	5739.02*	5740.00*	5741.00*	5742.01*
5743.00*	5744.00*	5745.00*	5746.02*	5748.00	5749.01*	5749.02*	5750.01*	5760.01	5766.01	5766.02*
5767.00*	5772.00*	5773.00*	5774.00*	5775.01*	5775.04*	5776.02*	5776.03*	5776.04*	6006.01*	6007.02
6007.03*	6007.04*	6008.02*	6013.01*	6023.01*	6023.02	6027.00*	6032.00*	6036.00*	6037.02*	6037.03*
6200.01*	6200.02	6201.01*	6201.02*	6202.01*	6203.01*	6203.03	6203.05*	6204.00	6205.01	6205.21*
6205.22*	6206.01*	6206.02	6207.01*	6207.02*	6208.00*	6209.01	6209.04*	6210.01*	6210.02*	6210.04*
6211.02*	6211.04*	6212.01*	6212.04*	6213.01	6213.24*	6213.26	6214.00*	6500.01*	6501.01*	6501.02*
6502.00*	6504.01	6505.01*	6505.02*	6506.02*	6506.03*	6507.01	6507.02*	6508.00	6509.02*	6510.01*
6510.02*	6511.01	6511.02*	6512.01	6512.21*	6512.22*	6513.02*	6513.04	6514.01*	6514.02*	6700.01*
6702.01*	6702.02*	6703.24*	6703.26*	6703.28*	6704.03	6704.05*	6704.06*	6704.07*	6704.11*	6704.13*
6704.16*	6705.00*	6706.02*	6707.01*	6707.02*	7001.01*	7003.00	7004.00	7005.01	7005.02	7006.00*
7007.00*	7008.01	7008.02	7009.01	7009.02	7010.00*	7012.01*	7012.02*	7013.02*	7013.04	7014.02*
7015.01	7015.02	7016.01*	7016.02*	7017.01*	7019.02	7020.02*	7021.02*	7022.01*	7022.02*	7023.00
7024.00	7025.01*	7025.02	7026.00	7027.00*	7028.01*	7028.02*	7029.01	7030.01	7030.02	7031.00*
7032.00*	8001.01*	8001.02*	8002.02*	8002.03*	8002.04*	8003.24*	8003.25	8003.26*	8003.27*	8003.28*
8003.29	8003.30*	8003.31	8003.32*	8004.06*	8004.08*	8004.10*	8005.04*	8005.06*	9800.19*	9800.24*

Median Family Income Not Known

1151.03*	1902.01*	2063.00*	2073.02*	2074.00*	2075.02	2077.10	2201.00*	2227.00*	2653.01*	2653.03*
2653.04*	2673.00*	3200.00	4019.01*	4024.04	4032.00	5041.02*	5516.00*	5746.01*	5747.00*	5755.00
7011.00*	9800.01*	9800.02*	9800.05*	9800.06*	9800.07	9800.09*	9800.10*	9800.13	9800.14*	9800.18
9800.20*	9800.21*	9800.22*	9800.23*	9800.25	9800.26*	9800.28	9800.30*	9800.31*	9800.33	

ORANGE COUNTY (059), CA 2/

MSA: 11244

Median Family Income 20-30%

Footnote:
2/ County only partially included in the institution's assessment area(s). At least one census tract in the county is not included in the institution's assessment area definition.

2017 Institution Disclosure Statement - Table 6
Assessment Area(s) by Tract
*** denotes no loans made in specified tracts**
Institution: COMERICA BANK

Respondent ID: 0000060143
Agency: FRS - 2

0750.04*

Median Family Income 30-40%

0117.20 0744.03* 0744.05* 0744.07* 0745.01* 0750.02 0750.03*

Median Family Income 40-50%

0018.01 0018.02 0116.01* 0218.13* 0636.04* 0636.05 0637.01* 0639.06 0744.06* 0744.08* 0746.02*
0748.05* 0748.06* 0749.02* 0751.00* 0755.14* 0865.02* 0866.01* 0874.03* 0874.04* 0874.05* 0875.04*
0878.03* 0878.06* 0879.02* 0882.01* 0891.04 0891.05* 0891.06* 0992.23* 0992.48* 0992.49* 0994.02
0995.09* 0998.02* 0998.03* 1105.00*

Median Family Income 50-60%

0116.02 0117.21* 0421.07* 0423.12 0626.27* 0637.02* 0638.08* 0740.06* 0745.02* 0746.01* 0747.01*
0748.02* 0749.01* 0752.01* 0755.12* 0761.02 0761.03* 0864.05* 0866.02* 0867.02* 0868.02* 0869.01*
0870.01* 0871.02* 0872.00* 0876.01* 0878.05* 0881.06* 0881.07* 0887.01* 0887.02* 0888.01* 0888.02*
0889.01* 0889.04 0890.01* 0890.03* 0890.04* 0992.47* 0995.10* 0996.01 0998.01* 0999.03* 0999.04*

Median Family Income 60-70%

0011.03* 0012.01* 0013.04 0111.01* 0114.03* 0115.04* 0320.14* 0626.25* 0626.46* 0639.02* 0741.02*
0742.00* 0743.00* 0747.02* 0748.01* 0748.03* 0752.02* 0753.02* 0754.04* 0762.04 0864.04* 0864.06*
0870.02* 0871.01* 0873.00* 0875.03* 0875.05* 0877.01* 0877.03* 0878.01* 0878.02* 0879.01 0880.01*
0882.03* 0884.02* 0885.01* 0886.02* 0889.02* 0889.03* 0891.02 0992.02* 0992.04* 0992.12* 0992.22*
0994.11 0997.01* 1102.02* 1104.02* 1106.03* 1106.06*

Median Family Income 70-80%

0012.02* 0014.01* 0014.04 0110.00* 0111.02* 0115.02* 0117.08* 0117.11* 0219.13* 0320.22* 0320.51*
0626.11* 0626.22 0626.26* 0626.47* 0626.48* 0740.03 0740.05* 0741.03* 0741.06 0741.07* 0741.08*
0741.09* 0754.03 0755.07* 0758.06* 0758.11* 0758.16* 0759.01* 0760.00* 0863.04* 0864.07* 0865.01*
0868.01* 0868.03* 0869.02 0869.03* 0871.06* 0881.01 0881.04* 0883.01* 0885.02* 0886.01* 0889.05*
0992.03* 0992.41 0992.51* 0993.05* 0994.10 0995.02* 0997.02* 0999.05* 1100.14*

Median Family Income 80-90%

0013.03* 0014.02* 0019.02* 0019.03* 0112.00* 0218.21 0218.26* 0422.01* 0423.10* 0423.13 0423.20*
0524.10* 0524.24* 0525.21* 0525.24 0626.49* 0631.01 0636.03* 0638.02* 0639.03* 0639.04* 0740.04*
0741.11* 0753.01* 0754.05* 0755.05* 0755.13* 0758.05* 0758.07* 0758.15* 0762.06 0863.01* 0867.01*
0871.03* 0876.02* 0881.05* 0882.02* 0884.01* 0884.03* 0891.07* 0992.27* 0992.29* 0992.35* 0992.42*

Footnote:
2/ County only partially included in the institution's assessment area(s). At least one census tract in the county is not included in the institution's assessment area definition.

2017 Institution Disclosure Statement - Table 6
Assessment Area(s) by Tract
*** denotes no loans made in specified tracts**
Institution: COMERICA BANK

Respondent ID: 0000060143
Agency: FRS - 2

1101.04* 1101.09* 1101.10* 1102.01* 1103.02*

Median Family Income 90-100%

0011.02* 0015.06* 0015.07 0017.05 0019.01* 0117.12* 0117.14 0117.22 0320.27* 0320.28 0320.47*
0320.54* 0423.24* 0525.05* 0525.14* 0632.01* 0638.07* 0755.04* 0755.06* 0757.01* 0758.12* 0759.02
0761.01* 0762.08* 0863.03 0864.02* 0880.02* 0883.02* 0992.40* 0992.50* 0995.08* 0997.03 0999.02*
1101.06* 1101.16* 1102.03* 1103.01* 1103.03* 1106.05 1106.07*

Median Family Income 100-110%

0011.01* 0015.03* 0015.04* 0115.03* 0218.07* 0219.14* 0219.18* 0320.55* 0421.08 0421.09 0524.11*
0524.18* 0525.19 0626.40* 0631.03* 0633.01 0636.01* 0638.05* 0639.05* 0639.08* 0753.03* 0754.01*
0755.15 0762.02 0762.05* 0863.06* 0877.04* 0992.16* 0992.26* 0992.44* 0993.07* 0993.10* 0994.05*
0994.16* 0996.03* 1100.01* 1101.02* 1101.11* 1101.17* 1104.01* 1106.04*

Median Family Income 110-120%

0013.01* 0015.05* 0017.08* 0114.01* 0117.17* 0117.18* 0218.16* 0219.03* 0320.11* 0320.33* 0320.37*
0422.06* 0423.15* 0423.26* 0423.30* 0423.34* 0524.16* 0524.25* 0525.02 0525.13* 0626.05 0626.10
0626.14 0626.21 0626.36* 0626.37 0631.02* 0632.02* 0638.03* 0741.10* 0863.05* 0871.05* 0874.01*
0992.14* 0992.15* 0992.30* 0993.11 0994.08* 0994.12* 0996.02* 0996.04* 0999.06* 1101.08 1101.13
1101.14* 1101.15 1103.04*

Median Family Income >= 120%

0014.03* 0015.01 0016.01* 0016.02* 0017.04* 0017.06* 0017.07* 0113.00* 0114.02* 0117.07* 0117.09
0117.10* 0117.15* 0117.16* 0218.02* 0218.09 0218.10* 0218.12* 0218.14 0218.15* 0218.17* 0218.20*
0218.22 0218.23* 0218.24* 0218.25 0218.27* 0218.28* 0218.29* 0218.30* 0219.05* 0219.12* 0219.15*
0219.16* 0219.17* 0219.19* 0219.20* 0219.21* 0219.22* 0219.23* 0219.24* 0320.02* 0320.03* 0320.12*
0320.13 0320.15* 0320.20* 0320.23* 0320.29* 0320.30* 0320.31* 0320.32* 0320.34* 0320.35* 0320.36*
0320.38* 0320.39* 0320.40* 0320.41* 0320.42 0320.43* 0320.44* 0320.45* 0320.46* 0320.48* 0320.49*
0320.50 0320.53 0320.56* 0320.57* 0320.58* 0320.59* 0320.61 0421.03* 0421.06* 0421.11* 0421.12*
0421.13* 0421.14* 0422.03 0422.05* 0423.05* 0423.07* 0423.11* 0423.17* 0423.19* 0423.23* 0423.25*
0423.27* 0423.28* 0423.29* 0423.31* 0423.32 0423.33* 0423.35* 0423.36* 0423.37* 0423.38* 0423.39*
0524.08 0524.15* 0524.17* 0524.19* 0524.20* 0524.21* 0524.22 0524.23* 0524.26* 0524.27 0524.28*
0525.06* 0525.11* 0525.15* 0525.17* 0525.18 0525.20* 0525.22* 0525.23* 0525.25* 0525.26* 0525.27*

Footnote:
2/ County only partially included in the institution's assessment area(s). At least one census tract in the county is not included in the institution's assessment area definition.

2017 Institution Disclosure Statement - Table 6
Assessment Area(s) by Tract
*** denotes no loans made in specified tracts**
Institution: COMERICA BANK

Respondent ID: 0000060143
Agency: FRS - 2

0525.28* 0626.04* 0626.12* 0626.19* 0626.20 0626.28* 0626.29* 0626.30* 0626.31* 0626.32* 0626.33*
0626.34* 0626.35* 0626.38* 0626.39* 0626.41* 0626.42* 0626.43* 0626.44* 0626.45* 0627.01* 0627.02*
0628.00* 0629.00* 0630.04* 0630.05* 0630.06* 0630.07* 0630.08 0630.09 0630.10 0633.02* 0634.00*
0635.00 0638.06* 0639.07 0756.03* 0756.04* 0756.05* 0756.06* 0756.07* 0757.02* 0757.03* 0758.08*
0758.09* 0758.10* 0758.13* 0758.14* 0762.01* 0992.17* 0992.20* 0992.24* 0992.25* 0992.31* 0992.32*
0992.33* 0992.34* 0992.37* 0992.38* 0992.39* 0992.43* 0992.45* 0992.46 0993.06* 0993.08* 0993.09*
0994.04* 0994.06* 0994.07* 0994.13 0994.15* 0994.17* 0995.04* 0995.06* 0995.11* 0995.12* 0995.13*
0995.14* 0996.05* 1100.03* 1100.04* 1100.05* 1100.06* 1100.07* 1100.08* 1100.10* 1100.11* 1100.12
1100.15* 1101.18*

Median Family Income Not Known

0524.04 9800.00*

ASSESSMENT AREA - 0010

BRAZORIA COUNTY (039), TX 2/

MSA: 26420

Moderate Income

6612.00* 6613.00* 6614.00*

Middle Income

6605.00 6609.00* 6610.00* 6611.00 6615.01* 6615.02* 6616.01* 6616.02* 6618.00* 6619.00*

Upper Income

6601.00* 6602.00 6603.00* 6604.00* 6606.01 6606.02 6607.01* 6607.02* 6608.01* 6608.02*

FORT BEND COUNTY (157), TX 2/

MSA: 26420

Median Family Income 40-50%

6748.00* 6749.00*

Median Family Income 50-60%

6750.00*

Median Family Income 60-70%

6701.01 6713.00* 6753.00*

Median Family Income 70-80%

Footnote:
2/ County only partially included in the institution's assessment area(s). At least one census tract in the county is not included in the institution's assessment area definition.

2017 Institution Disclosure Statement - Table 6
Assessment Area(s) by Tract
*** denotes no loans made in specified tracts**
Institution: COMERICA BANK

Respondent ID: 0000060143
Agency: FRS - 2

6702.00* 6704.00* 6726.01* 6752.00* 6754.00*

Median Family Income 80-90%

6701.02* 6703.00* 6705.00* 6706.02* 6724.00 6725.00* 6751.00*

Median Family Income 90-100%

6708.00* 6712.00* 6718.00 6720.01 6726.02* 6758.00

Median Family Income 100-110%

6706.01* 6709.02* 6711.00* 6714.00 6720.02 6722.00* 6723.01*

Median Family Income 110-120%

6710.02* 6727.01 6727.02* 6746.03*

Median Family Income >= 120%

6707.00* 6709.01* 6710.01* 6715.01 6715.02* 6716.01* 6716.02* 6717.00 6719.00* 6721.00 6723.02*
6728.00* 6729.00* 6730.01 6730.02* 6730.03 6731.01 6731.02 6732.00 6733.00 6734.00* 6735.00
6736.00* 6738.00* 6739.01 6739.02 6740.00 6741.00* 6742.00* 6743.00 6744.00* 6745.01* 6745.02*
6746.01* 6746.02 6746.04* 6747.00 6755.00*

Median Family Income Not Known

6737.00*

GALVESTON COUNTY (167), TX 2/

MSA: 26420

Low Income

7222.00* 7223.00* 7262.00*

Moderate Income

7216.00* 7217.00* 7218.00* 7220.02* 7226.00 7227.00* 7228.00* 7229.00* 7230.00* 7232.00* 7237.00*

Middle Income

7208.00* 7209.00* 7210.00 7211.00* 7213.00 7219.00* 7221.00* 7231.00* 7234.00

Upper Income

7201.00* 7202.00 7203.01* 7203.02* 7204.00* 7205.01* 7205.02* 7205.03* 7206.00* 7207.00* 7212.01*
7212.02* 7214.00* 7215.00* 7233.00 7238.00*

HARRIS COUNTY (201), TX

MSA: 26420

Footnote:
2/ County only partially included in the institution's assessment area(s). At least one census tract in the county is not included in the institution's assessment area definition.

2017 Institution Disclosure Statement - Table 6
Assessment Area(s) by Tract
*** denotes no loans made in specified tracts**
Institution: COMERICA BANK

Respondent ID: 0000060143
Agency: FRS - 2

Median Family Income 20-30%

2113.00* 3128.00* 4212.02* 4231.00* 4335.01*

Median Family Income 30-40%

2104.00* 2108.00* 2111.00 2112.00* 2114.00* 2117.00 2123.00* 2207.00* 2208.00* 2214.00 2215.00
2225.01* 2226.00 2227.00 2230.02* 2301.00* 2303.00 2331.03* 2401.00 2405.01 2405.02* 2406.00
3104.00 3110.00 3116.00* 3122.00* 3124.00* 3138.00* 3215.00* 3230.00* 3231.00 3312.00 3320.00*
3328.00 4205.00* 4213.00 4214.01* 4214.02* 4214.03* 4216.00* 4223.01* 4230.00* 4325.00 4327.01
4328.01 4328.02* 4330.01* 4330.02* 4330.03 4331.00* 4335.02* 4336.00* 4533.00* 4534.03* 5206.02*
5214.00 5217.00 5307.00* 5330.00* 5339.02 5501.00* 5502.00*

Median Family Income 40-50%

2105.00* 2107.00* 2109.00* 2110.00* 2124.00 2205.00* 2217.00* 2221.00* 2223.00 2224.01 2225.03*
2230.01* 2305.00* 2306.00* 2307.00* 2312.00* 2313.00* 2315.00 2321.00 2331.02* 2334.00 2335.00*
2336.00* 2506.00 2544.00* 3101.00 3108.00 3109.00 3117.00* 3123.00* 3135.00* 3136.00* 3201.00*
3212.00* 3220.00* 3222.00* 3235.00 3239.00 3241.00 3311.00* 3316.02* 3318.00* 3322.00 3324.00*
3327.00 3329.00* 3333.00 4211.02* 4212.01* 4215.00* 4222.00* 4225.00* 4229.00 4232.02 4320.02
4324.00 4329.01 4329.02* 4510.01 4522.01 4525.00 4531.00* 4532.00* 4536.01* 5204.00* 5205.00
5206.01 5211.00* 5212.00 5222.02* 5301.00 5306.00 5320.01* 5322.00 5333.00* 5337.01* 5340.01
5503.01* 5533.00* 9801.00*

Median Family Income 50-60%

2115.00 2119.00* 2201.00* 2204.00 2206.00* 2211.00* 2212.00 2213.00* 2218.00* 2219.00* 2224.02
2225.02 2228.00 2231.00* 2302.00* 2304.00* 2309.00 2310.00* 2317.00* 2323.01* 2324.03* 2327.01*
2327.02 2337.02* 2408.01* 2415.00 2525.00 2526.00* 2543.00* 3105.00 3106.00* 3111.00 3118.00
3202.00* 3206.01* 3213.00* 3214.01 3218.00* 3221.00* 3229.00* 3233.00* 3234.00* 3242.00 3302.00*
3305.00* 3307.00* 3313.00* 3317.00 3321.00* 3325.00* 3326.00 3331.00* 3332.01* 3332.02 3335.00
3412.01* 4101.00* 4211.01 4224.02* 4227.01* 4327.02 4332.01* 4334.00 4519.01* 4522.02 4526.00*
4528.02* 4536.02* 5210.00 5213.00 5223.01* 5304.00* 5305.00* 5313.00* 5318.00* 5321.00* 5335.00*
5336.00* 5405.01 5503.02 5504.01 5511.00 5519.00*

Median Family Income 60-70%

2116.00 2125.00 2202.00 2209.00 2210.00 2216.00 2220.00* 2222.00* 2229.00 2308.00* 2311.00

Footnote:
2/ County only partially included in the institution's assessment area(s). At least one census tract in the county is not included in the institution's assessment area definition.

2017 Institution Disclosure Statement - Table 6
Assessment Area(s) by Tract
*** denotes no loans made in specified tracts**
Institution: COMERICA BANK

Respondent ID: 0000060143
Agency: FRS - 2

2314.00* 2316.00* 2318.00 2319.00* 2324.02* 2328.00* 2330.01* 2331.01* 2333.00 2337.01 2534.00*
2540.00* 2541.00* 2545.00* 2546.00* 3112.00* 3113.00* 3130.00* 3133.00* 3137.00* 3143.00* 3205.00*
3206.02 3207.00 3208.00 3209.00* 3210.00* 3227.00* 3228.00* 3304.00 3306.00 3309.00* 3316.01*
3319.00* 3323.00* 3337.00* 3340.01* 3401.00* 3413.02 3437.00 4201.00* 4223.02* 4224.01* 4228.00*
4323.00 4332.02* 4333.00* 4510.02 4523.00* 4524.00* 4527.00 4528.01* 4529.00* 4530.00* 4534.01*
4534.02 4535.01 4537.00 4539.00* 4543.02* 5116.00* 5203.00* 5220.00 5223.02* 5303.00* 5308.00
5319.00 5323.00 5328.00* 5334.00* 5337.02* 5338.01* 5338.02 5339.01* 5340.02* 5342.01 5406.02
5505.00* 5506.02* 5508.00* 5510.00*

Median Family Income 70-80%

2106.00* 2203.00* 2320.00 2324.01* 2325.00 2337.03 2404.00 2407.02 2408.02* 2522.00* 2523.01
2524.00* 2527.00* 2528.00* 2536.00* 2539.00 2542.00* 3103.00* 3107.00* 3114.00* 3115.00* 3119.00
3127.00* 3129.00* 3132.00* 3134.00* 3140.02 3216.00* 3219.00* 3226.00* 3237.01 3238.02* 3301.00*
3303.03* 3330.00 3338.00 3339.02* 3340.02* 3341.00 3405.00* 3409.00* 3411.00 3422.00 3423.00
3504.00* 3505.00* 4226.00* 4233.01* 4233.02* 4234.01 4313.01* 4321.00 4401.00 4503.00 4508.02*
4518.00 4535.02* 4543.01* 4544.00* 5216.00 5218.00 5221.00* 5222.01 5325.01* 5325.02* 5326.00
5327.00* 5329.00 5342.03 5408.00 5506.03* 5509.00* 5516.00* 5526.01* 5532.00

Median Family Income 80-90%

2323.02 2326.00* 2329.00* 2332.00 2410.00* 2411.01* 2411.03* 2412.00* 2501.00 2502.00* 2503.01*
2529.00* 2532.00* 2535.00* 2538.00* 3211.00 3232.00 3236.00* 3303.01* 3303.02* 3315.00 3413.01*
3424.00 3436.00 4132.01* 4221.00* 4227.02* 4236.00 4322.00* 4508.01* 4517.00* 4520.00 4538.00*
4541.00* 5215.00 5224.01* 5224.02 5324.00* 5331.00* 5332.00* 5341.00 5402.00 5413.00* 5416.02*
5424.00 5432.00 5506.01* 5515.00 5523.02* 5524.00 5554.01

Median Family Income 90-100%

2407.01* 2409.02* 2510.00* 2537.00* 3217.00* 3237.02* 3238.01 3240.00 3308.00 3339.01 3407.00*
3410.00* 3430.00* 3508.01* 4202.00* 4217.00* 4218.00* 4521.00 4540.00* 4542.00* 5340.03* 5417.00
5420.00* 5421.02* 5423.02* 5430.03* 5431.00* 5507.00 5512.00 5521.01* 5554.02 5560.00*

Median Family Income 100-110%

2330.02* 2330.03* 2409.01* 2411.02* 2505.00* 2517.00* 2521.00* 2523.02* 2530.00* 2547.00 3139.00*
3214.02* 3340.03* 3421.00* 3427.00 3429.00* 3502.00* 4234.02* 4312.01* 4314.01* 4326.00 4504.00

Footnote:
2/ County only partially included in the institution's assessment area(s). At least one census tract in the county is not included in the institution's assessment area definition.

2017 Institution Disclosure Statement - Table 6
Assessment Area(s) by Tract
*** denotes no loans made in specified tracts**
Institution: COMERICA BANK

Respondent ID: 0000060143
Agency: FRS - 2

4514.01 4548.00 4552.00 5111.00 5201.00 5219.00* 5314.00* 5405.02* 5410.01* 5414.00* 5418.00
5421.01* 5423.01 5427.00 5504.02* 5520.01 5521.03* 5522.00 5525.00 5527.00 5529.00 5538.02*
5552.00

Median Family Income 110-120%

2503.02* 2514.02* 3140.01* 3144.00* 3336.00* 3418.00* 3420.02* 3431.00* 3433.01 3503.00* 3507.00*
4117.00* 4235.00* 4513.00 4514.03* 4546.00 5207.00 5309.00* 5315.00* 5316.00* 5320.02* 5406.01*
5407.00 5412.02* 5415.00* 5422.00* 5428.00* 5429.00 5513.00 5514.00 5517.01* 5520.02* 5526.02*
5537.00* 5542.00 5548.01* 5549.01* 5550.00* 5551.00*

Median Family Income >= 120%

1000.00 2101.00* 2322.00 2413.00 2414.00 2504.01 2504.02* 2507.01* 2507.02 2508.00* 2509.00*
2511.00* 2512.00 2513.00 2514.01* 2515.01* 2515.02* 2515.03* 2516.00* 2518.00* 2519.01* 2519.02*
5106.00* 5107.00 5108.00 5109.00 5110.01 5110.02* 5112.00 5113.01 5113.02* 5114.00 5115.00*
5202.00* 5225.00 5302.00 5310.00* 5311.00* 5312.00* 5317.00 5342.02 5401.00 5409.01* 5409.02
5410.02 5410.03* 5411.00* 5412.01 5412.03* 5416.01* 5419.00* 5425.00 5426.00* 5430.01* 5430.02
5517.02* 5517.03* 5518.00* 5521.02* 5523.01* 5528.00 5530.01* 5530.02* 5531.00 5534.01* 5534.02*
5534.03 5535.00* 5536.00 5538.01 5539.00* 5540.01 5540.02 5541.01* 5541.02* 5543.01* 5543.02*
5544.01 5544.02* 5544.03* 5545.01 5545.02 5546.00* 5547.00 5548.02 5549.02 5549.03* 5553.01*
5553.02* 5553.03 5555.01* 5555.02 5556.00* 5557.01 5557.02*
4104.01* 4104.02* 4105.00 4106.00 4107.01 4107.02* 4108.00* 4109.00* 4110.00 4111.00* 4112.00*
4113.00 4114.00* 4115.01 4115.02 4116.00 4118.00 4119.00* 4120.00* 4122.00 4123.00* 4124.00*
4125.00* 4126.00 4127.00 4128.00 4129.00* 4130.00* 4131.00* 4132.02* 4133.00* 4203.00* 4204.00*
4206.00* 4207.00* 4208.00* 4209.00* 4210.00 4219.00* 4220.00* 4232.01 4301.00* 4302.00* 4303.00
4304.00* 4305.00 4306.00* 4307.00 4308.00 4309.00* 4310.00 4311.01* 4312.02 4313.02* 4314.02
4315.01 4315.02* 4316.00 4317.00 4318.01 4318.02 4319.00 4320.01 4501.00* 4502.00* 4505.00
4506.00* 4507.00 4509.00 4511.00 4512.00* 4515.00* 4516.01 4516.02 4519.02* 4545.01 4545.02
4547.00* 4549.00 4550.00* 4551.01* 4551.02* 4553.00 5101.00* 5102.00 5103.00* 5104.00 5105.00
2520.00 2531.00* 2533.00* 3102.00 3120.00* 3125.00 3126.00 3131.00 3402.01 3402.02* 3402.03*
3403.01 3403.02* 3404.00 3406.00* 3408.00* 3412.02* 3414.00 3415.01* 3415.02* 3416.00* 3417.00*
3420.01* 3425.00 3428.00 3432.00* 3433.02* 3501.00 3506.01* 3506.02* 3508.02* 4102.00* 4103.00

Median Family Income Not Known

Footnote:
2/ County only partially included in the institution's assessment area(s). At least one census tract in the county is not included in the institution's assessment area definition.

3121.00* 3314.00* 4121.00* 4311.02 4514.02* 9800.00

MONTGOMERY COUNTY (339), TX

MSA: 26420

Median Family Income 30-40%

6934.00*

Median Family Income 40-50%

6931.01*

Median Family Income 50-60%

6936.00 6939.00

Median Family Income 60-70%

6926.01* 6926.02* 6930.00* 6938.00 6941.01*

Median Family Income 70-80%

6922.00* 6925.00* 6927.00* 6928.02* 6931.02* 6935.00*

Median Family Income 80-90%

6915.00* 6924.00* 6929.00 6940.00* 6941.02* 6944.00

Median Family Income 90-100%

6901.00* 6903.00 6913.02* 6916.02* 6928.01* 6947.00*

Median Family Income 100-110%

6914.00 6942.01*

Median Family Income 110-120%

6902.01 6918.00* 6923.00* 6933.00* 6946.00*

Median Family Income >= 120%

6902.02 6904.01* 6904.02 6905.00* 6906.01* 6906.02 6907.00 6908.00 6909.00* 6910.00* 6911.00*
6912.00* 6913.01* 6916.01 6917.00 6919.00 6920.01 6920.02* 6921.00* 6932.00 6937.00* 6942.02
6943.01* 6943.02 6945.00*

ASSESSMENT AREA - 0011

RIVERSIDE COUNTY (065), CA 2/

MSA: 40140

Median Family Income 30-40%

Footnote:
2/ County only partially included in the institution's assessment area(s). At least one census tract in the county is not included in the institution's assessment area definition.

2017 Institution Disclosure Statement - Table 6
Assessment Area(s) by Tract
*** denotes no loans made in specified tracts**
Institution: COMERICA BANK

Respondent ID: 0000060143
Agency: FRS - 2

0434.05*

Median Family Income 40-50%

0414.10* 0417.03* 0424.05* 0425.05* 0425.15* 0429.04* 0434.01* 0434.04* 0435.03* 0465.00*

Median Family Income 50-60%

0305.01* 0305.02* 0305.03* 0313.00* 0402.03* 0411.01* 0415.00* 0416.00* 0417.04* 0420.10* 0425.12*
0425.19* 0425.20* 0428.00* 0430.01* 0433.07* 0433.10* 0434.03* 0435.07* 0467.00*

Median Family Income 60-70%

0301.03* 0304.00* 0310.02* 0314.01* 0402.04* 0424.04* 0425.10* 0425.11* 0425.14* 0425.16* 0426.17*
0427.06* 0427.19* 0427.23* 0427.30* 0427.41* 0430.03* 0433.08* 0433.09* 0433.13* 0464.02* 0489.02*

Median Family Income 70-80%

0303.00* 0316.02* 0403.01* 0405.03* 0406.05* 0406.06* 0410.01* 0410.04* 0411.02* 0412.01* 0412.02*
0412.03* 0413.02* 0414.08* 0418.13* 0422.10* 0425.08* 0425.09* 0425.21* 0427.09* 0427.11* 0427.20*
0427.28* 0427.40* 0429.01* 0429.02* 0429.03* 0430.05* 0430.06 0432.20* 0432.66* 0433.06* 0433.12*
0433.16* 0435.05* 0435.06* 0498.00*

Median Family Income 80-90%

0301.04* 0311.00* 0316.01* 0401.01 0405.01* 0405.02* 0410.02* 0414.06* 0414.07* 0414.11* 0414.12*
0418.09* 0422.09 0423.00* 0425.06* 0425.13* 0425.17* 0425.18* 0426.18* 0426.20* 0432.16* 0435.08*
0483.00* 0511.00*

Median Family Income 90-100%

0301.01* 0310.01* 0314.02* 0315.01* 0315.02* 0317.03* 0401.02* 0402.02* 0404.02* 0404.04* 0406.03*
0409.03* 0409.04* 0413.01* 0414.05* 0419.06* 0422.12* 0424.02* 0424.06* 0424.07* 0424.08* 0424.09*
0427.17* 0427.29* 0432.29* 0433.11* 0433.17* 0435.04* 0435.17* 0464.05* 0468.00* 0488.00* 0489.01*
0512.00

Median Family Income 100-110%

0309.00* 0317.01* 0402.01* 0404.03* 0408.08* 0410.03* 0417.02* 0419.05* 0419.09* 0420.07* 0420.09*
0422.06* 0425.07* 0426.19* 0426.21* 0427.32* 0427.45* 0432.28* 0432.71* 0432.79* 0432.91* 0433.14*
0433.15* 0464.01* 0464.03* 0464.04*

Median Family Income 110-120%

0307.00* 0308.00* 0403.03* 0407.02* 0414.03* 0414.04* 0418.05* 0418.07* 0424.01* 0426.22* 0427.08*
0427.24* 0427.31* 0427.44* 0430.08* 0432.06* 0432.11* 0432.27* 0432.56* 0432.70* 0432.74*

Footnote:
2/ County only partially included in the institution's assessment area(s). At least one census tract in the county is not included in the institution's assessment area definition.

2017 Institution Disclosure Statement - Table 6
Assessment Area(s) by Tract
*** denotes no loans made in specified tracts**
Institution: COMERICA BANK

Respondent ID: 0000060143
Agency: FRS - 2

Median Family Income >= 120%

0302.00* 0306.01* 0306.02* 0306.03* 0312.00* 0317.02* 0317.04 0403.02* 0404.05* 0406.04* 0406.07*
0406.09* 0406.11* 0406.13* 0406.15* 0406.16* 0407.01* 0407.03* 0408.06* 0408.07* 0408.09* 0408.12*
0408.13* 0408.14* 0408.15* 0408.16* 0408.21* 0409.01* 0409.02* 0414.09 0418.03* 0418.04* 0418.06*
0418.08* 0418.10* 0418.12* 0419.04* 0419.10 0419.11* 0419.12* 0419.13* 0420.03* 0420.04* 0420.05*
0420.08* 0420.12* 0420.13* 0420.14* 0422.07* 0422.08* 0422.13* 0422.14* 0422.17* 0424.03* 0424.10*
0424.11* 0424.12* 0426.23* 0426.24* 0427.14* 0427.15* 0427.16* 0427.26* 0427.33* 0427.37* 0427.38*
0427.39* 0427.42* 0427.43* 0430.07* 0430.09* 0430.10* 0432.17* 0432.18* 0432.22* 0432.35* 0432.40*
0432.42* 0432.44* 0432.46* 0432.47* 0432.48* 0432.50* 0432.52* 0432.54* 0432.62* 0432.64* 0432.65*
0432.67* 0432.72 0432.76* 0432.78* 0438.22* 0438.23* 0466.01* 0466.02* 0479.00* 0481.00* 0482.00*
0487.00* 0490.00* 0496.00* 0497.00* 0503.00 0504.00* 0505.00* 0506.00 0507.00* 0509.00

Median Family Income Not Known

9800.04*

SAN BERNARDINO COUNTY (071), CA 2/

MSA: 40140

Median Family Income 20-30%

0055.00* 0056.00* 0057.01

Median Family Income 30-40%

0058.00* 0064.01* 0065.00* 0073.03* 0074.07* 0076.01*

Median Family Income 40-50%

0016.00 0028.04* 0030.00* 0037.00* 0048.00* 0049.00* 0071.07* 0125.00*

Median Family Income 50-60%

0003.01* 0009.03* 0015.03* 0028.03* 0031.02* 0035.10* 0042.01* 0043.02* 0044.04* 0047.00* 0054.00*
0063.02* 0064.02* 0066.04* 0070.00* 0071.08* 0072.00* 0073.05* 0074.08*

Median Family Income 60-70%

0008.21* 0008.23* 0008.25* 0010.01* 0010.02* 0011.01* 0013.05* 0013.09* 0018.13* 0021.03* 0022.07
0024.02* 0031.01* 0033.02* 0034.04* 0034.05* 0035.05* 0040.03* 0042.02* 0044.01* 0044.03* 0063.01*
0066.01* 0067.00* 0071.09* 0124.00*

Median Family Income 70-80%

Footnote:
2/ County only partially included in the institution's assessment area(s). At least one census tract in the county is not included in the institution's assessment area definition.

2017 Institution Disclosure Statement - Table 6
Assessment Area(s) by Tract
*** denotes no loans made in specified tracts**
Institution: COMERICA BANK

Respondent ID: 0000060143
Agency: FRS - 2

0008.24* 0009.04* 0013.08* 0015.04* 0017.06* 0018.12* 0021.01* 0021.07* 0021.10 0022.04 0028.01*
0029.01* 0029.02* 0033.01* 0035.09* 0036.06* 0036.07* 0036.09* 0036.11*

Median Family Income 80-90%

0002.01* 0003.03* 0006.05* 0013.12* 0014.00* 0015.01* 0018.09* 0018.10* 0021.05* 0024.01* 0032.00*
0034.01* 0034.03* 0035.06* 0036.12* 0038.03* 0038.04* 0039.00* 0040.01* 0040.04 0043.01* 0062.01*

Median Family Income 90-100%

0002.03* 0002.05 0002.07* 0002.08* 0013.10* 0017.02* 0017.04* 0018.03 0020.27* 0021.09 0023.07*
0025.01 0025.02* 0071.05*

Median Family Income 100-110%

0003.04* 0005.03* 0006.03* 0008.26* 0009.01* 0011.04* 0017.07* 0018.06* 0020.13* 0020.23* 0026.02*
0026.04* 0026.06* 0035.03* 0035.07* 0036.03* 0036.05* 0038.01* 0066.03*

Median Family Income 110-120%

0004.03* 0004.04* 0006.04* 0008.08* 0013.07* 0018.04* 0018.08* 0020.15* 0020.16* 0020.36* 0023.01*
0023.06* 0026.01* 0071.06* 0127.00

Median Family Income >= 120%

0001.03* 0001.04* 0001.05* 0001.07* 0001.08* 0001.09* 0001.11* 0001.13* 0001.15 0001.16* 0001.17*
0001.18* 0004.01* 0005.01* 0005.04 0006.06* 0008.04 0008.12* 0008.13* 0008.14* 0008.15* 0008.16*
0008.17 0008.18* 0008.19* 0008.20* 0011.03* 0012.00* 0013.11 0017.03* 0019.01* 0019.03* 0019.05*
0019.06* 0020.10* 0020.11* 0020.14* 0020.17* 0020.18* 0020.19* 0020.21* 0020.22* 0020.25* 0020.28
0020.29* 0020.31* 0020.33* 0020.34* 0020.35* 0020.37* 0020.38* 0022.06* 0023.04* 0023.05* 0026.07*
0027.03* 0027.04 0027.05* 0071.04* 0071.10* 0073.02 0073.06* 0122.00*

Median Family Income Not Known

9801.00*

ASSESSMENT AREA - 0012

JACKSON COUNTY (075), MI

MSA: 27100

Low Income

0002.00 0010.00 0011.00* 0012.00 0013.00 0069.00

Moderate Income

Footnote:
2/ County only partially included in the institution's assessment area(s). At least one census tract in the county is not included in the institution's assessment area definition.

2017 Institution Disclosure Statement - Table 6
Assessment Area(s) by Tract
*** denotes no loans made in specified tracts**
Institution: COMERICA BANK

Respondent ID: 0000060143
Agency: FRS - 2

0001.00 0004.00 0005.00 0006.00 0009.00* 0050.00 0055.00 0059.00 0061.00

Middle Income

0008.00 0051.00* 0054.00 0056.00 0057.00 0060.00 0062.00 0063.03 0064.01 0064.02 0065.00
0066.00 0067.01 0067.02

Upper Income

0052.00 0053.01 0053.02 0063.01 0063.04 0068.01 0068.03 0068.04

Income Not Known

0058.00*

ASSESSMENT AREA - 0013

KALAMAZOO COUNTY (077), MI

MSA: 28020

Low Income

0001.00* 0002.02 0003.00 0009.00 0010.00 0015.07 0029.03*

Moderate Income

0002.01 0005.00* 0006.00 0011.00 0013.00 0018.02 0018.03* 0019.05 0022.01 0055.01*

Middle Income

0015.01 0015.02* 0015.03 0015.06 0016.03* 0017.01 0017.02 0018.01* 0019.06 0019.07 0020.02
0021.01 0022.02 0028.02 0029.01 0029.05 0033.02 0034.00 0035.00 0055.02 0061.03 0066.01
0067.01 0067.02

Upper Income

0012.00 0016.01* 0016.04* 0020.03* 0020.04 0020.05 0021.02* 0026.01* 0027.00 0028.01 0029.04
0030.02 0030.03 0030.04 0061.02

Income Not Known

0015.04*

ASSESSMENT AREA - 0014

CLINTON COUNTY (037), MI 2/

MSA: 29620

Low Income

0102.03*

Footnote:
2/ County only partially included in the institution's assessment area(s). At least one census tract in the county is not included in the institution's assessment area definition.

2017 Institution Disclosure Statement - Table 6
Assessment Area(s) by Tract
*** denotes no loans made in specified tracts**
Institution: COMERICA BANK

Respondent ID: 0000060143
Agency: FRS - 2

Moderate Income

0112.00*

Middle Income

0101.04 0102.01 0111.01* 0111.04*

Upper Income

0101.05* 0101.07* 0101.08* 0102.04 0103.00

EATON COUNTY (045), MI 2/

MSA: 29620

Moderate Income

0202.02*

Middle Income

0201.02* 0201.03* 0201.04 0203.03 0204.02* 0204.03* 0204.04* 0214.01

Upper Income

0201.01* 0202.01 0203.02* 0203.04* 0214.02

INGHAM COUNTY (065), MI 2/

MSA: 29620

Low Income

0006.00 0007.00 0020.00 0021.01* 0029.02 0032.00* 0044.02* 0051.00 0053.04 0066.00 0068.00*

Moderate Income

0001.00* 0008.00* 0010.00* 0012.00* 0026.00* 0027.00* 0028.00* 0029.01 0033.01 0035.00 0036.01*
0036.02* 0037.00* 0052.01* 0053.03* 0054.02* 0065.00* 0067.00 0070.00*

Middle Income

0004.00* 0017.03* 0022.00 0023.00* 0031.03 0033.02* 0034.00* 0038.01 0043.02* 0044.03* 0045.00*
0048.01* 0054.01* 0055.01* 0062.00* 0063.01 0063.02* 0064.02* 9801.00*

Upper Income

0038.02 0039.01 0039.02* 0040.00 0043.01* 0046.00* 0047.00* 0048.02* 0049.01 0049.02* 0050.01
0050.02* 0052.02* 0053.02* 0055.02 0056.00* 0057.00 0058.00 0064.01*

Income Not Known

0041.00* 0044.90* 0044.91* 0044.92* 0044.93* 0044.94* 9800.00 9802.00* 9803.00*

Footnote:
2/ County only partially included in the institution's assessment area(s). At least one census tract in the county is not included in the institution's assessment area definition.

2017 Institution Disclosure Statement - Table 6
Assessment Area(s) by Tract
*** denotes no loans made in specified tracts**
Institution: COMERICA BANK

Respondent ID: 0000060143
Agency: FRS - 2

ASSESSMENT AREA - 0015

GLADWIN COUNTY (051), MI

MSA: NA

Moderate Income

0006.00* 0007.00

Middle Income

0001.00* 0002.00* 0003.00* 0004.00* 0005.00 0008.00 0009.00*

MIDLAND COUNTY (111), MI

MSA: 33220

Low Income

2906.00

Moderate Income

2901.00 2902.00 2915.00* 2917.00*

Middle Income

2905.00* 2907.00* 2908.00 2911.01 2912.00 2913.00* 2914.00* 2916.01* 2916.02

Upper Income

2903.00* 2904.00 2909.00 2910.00 2911.02

ASSESSMENT AREA - 0016

MUSKEGON COUNTY (121), MI 2/

MSA: 34740

Low Income

0003.00 0004.02 0005.00* 0013.00* 0014.02*

Moderate Income

0001.00* 0004.01* 0006.01 0008.00 0012.00 0019.02* 0021.00 0026.01* 0032.00* 0042.00 0043.00

Middle Income

0009.00* 0018.00 0019.01 0020.00* 0022.00* 0027.00 0030.00* 0031.00* 0033.00* 0034.00 0035.00*
0036.00 0037.00 0038.00*

Upper Income

0010.00* 0015.00 0016.00* 0017.00* 0023.00* 0024.00 0025.00 0026.02 0028.00 0029.00* 0039.00

Footnote:
2/ County only partially included in the institution's assessment area(s). At least one census tract in the county is not included in the institution's assessment area definition.

2017 Institution Disclosure Statement - Table 6
Assessment Area(s) by Tract
*** denotes no loans made in specified tracts**
Institution: COMERICA BANK

Respondent ID: 0000060143
Agency: FRS - 2

0040.00

ASSESSMENT AREA - 0017

COLLIER COUNTY (021), FL 2/

MSA: 34940

Low Income

0007.00* 0106.01* 0112.04* 0112.05* 0113.01* 0113.02*

Moderate Income

0104.10* 0104.11* 0104.19* 0104.20* 0105.05* 0105.07* 0105.08* 0106.04* 0106.05* 0107.01* 0107.02*
0108.02* 0108.03* 0111.03* 0114.00

Middle Income

0002.00* 0101.05 0101.07* 0101.08* 0101.09* 0101.10* 0102.11* 0103.00 0104.01* 0104.05* 0104.08*
0104.12* 0104.13* 0104.14* 0104.15* 0105.06* 0105.09* 0105.10* 0106.02* 0106.06* 0108.01* 0109.03*
0110.01* 0111.02* 0111.05* 0111.06*

Upper Income

0001.01* 0001.02* 0003.01* 0003.02* 0004.01* 0004.02* 0005.00* 0006.00* 0101.02* 0101.06* 0102.05
0102.08* 0102.09* 0102.10* 0102.12* 0102.13* 0102.15* 0104.16* 0104.17* 0104.18 0109.02* 0109.04*
0109.05* 0110.02* 0112.01* 0112.02*

ASSESSMENT AREA - 0018

MARICOPA COUNTY (013), AZ 2/

MSA: 38060

Median Family Income 10-20%

1173.00

Median Family Income 20-30%

1055.03* 1092.00* 1100.02* 1132.01* 1133.00* 1139.00* 1142.00* 1143.02* 1144.02* 1149.00* 1158.01*
3191.01*

Median Family Income 30-40%

0926.00* 0929.00* 0931.04 0931.05* 1036.15* 1045.01* 1045.02* 1055.02* 1067.01* 1068.01* 1071.02*
1072.01* 1090.01* 1094.00* 1101.00 1121.00 1125.07* 1126.01* 1126.02* 1127.00* 1132.02* 1135.02*
1136.02* 1137.00* 1140.00* 1143.01 1144.01* 1145.00 1147.03 1161.00* 3192.01*

Footnote:
2/ County only partially included in the institution's assessment area(s). At least one census tract in the county is not included in the institution's assessment area definition.

2017 Institution Disclosure Statement - Table 6
Assessment Area(s) by Tract
*** denotes no loans made in specified tracts**
Institution: COMERICA BANK

Respondent ID: 0000060143
Agency: FRS - 2

Median Family Income 40-50%

0612.00*	0614.02*	0719.12*	0820.08*	0923.11*	0928.01*	0930.01*	0932.00*	1033.04*	1033.05*	1033.06*
1055.01*	1056.02*	1060.01*	1060.03*	1071.01*	1086.01*	1089.02*	1090.02*	1090.03*	1091.02*	1093.00
1096.02*	1096.04*	1097.01*	1097.02*	1098.01*	1099.00*	1112.01*	1112.02	1115.01*	1115.02*	1116.02*
1122.01*	1123.02*	1125.04*	1125.05*	1125.08	1125.09*	1125.12	1129.00*	1132.03*	1135.01*	1152.00
1153.00	1155.00*	1157.00*	1158.02*	1159.00*	1169.00*	3191.03*	3191.04*	3192.02*	4213.02*	4214.00*
4219.02*	4220.01*	4221.06*	6191.00*	9410.00*						

Median Family Income 50-60%

0608.01*	0609.02*	0609.03*	0614.01*	0719.13*	0820.10*	0822.09*	0830.00*	0927.15*	0927.17*	0927.18*
0928.02*	0930.02*	0931.01*	1047.01*	1047.02*	1056.01*	1059.00*	1060.02*	1070.00*	1072.02*	1073.00*
1091.01*	1096.01*	1096.03*	1100.01*	1107.01*	1109.02*	1114.01*	1114.02*	1116.01*	1123.01*	1124.02*
1125.02*	1125.03*	1136.01*	1138.01	1146.00	1148.00	1164.00*	1172.00	2175.01*	2182.00*	3200.02*
4201.13*	4204.01*	4210.01*	4211.02*	4215.01	4215.02*	4216.02*	4217.02*	4220.02*	4221.03*	4221.04*
4221.07*	4226.28*	5228.00*	6147.00	6188.00*	6192.00*	6194.00*				

Median Family Income 60-70%

0405.31*	0715.06*	0716.00	0717.02*	0718.02*	0719.10*	0719.15*	0820.07*	0820.09*	0820.28*	0822.05*
0822.08*	0923.12*	0924.01*	0927.16*	0931.06*	1039.00*	1042.05*	1043.02*	1044.01	1046.00*	1086.02*
1089.01*	1095.00*	1097.03*	1097.04*	1097.05*	1109.01*	1112.03*	1122.02*	1124.01*	1125.13*	1154.00*
1156.00	1162.02*	1162.05*	1165.00	1168.00	3193.00*	3197.06*	3198.00*	4202.02*	4202.14*	4205.01*
4207.07*	4207.08*	4207.10*	4209.01*	4210.02*	4213.03*	4213.04*	4216.01*	4217.01*	4218.01*	4221.02*
4221.05*	4222.03*	4226.30*	5229.03*	5229.04*	5231.02*	6185.00*	8138.00*	9412.00*	9413.00*	

Median Family Income 70-80%

0405.27*	0506.07*	0507.02*	0609.04*	0610.22*	0611.00*	0613.00*	0715.03*	0715.04*	0715.05*	0715.16*
0718.01*	0719.14*	0820.02*	0820.18*	0822.10*	0923.07*	0925.00*	0927.09*	0927.12*	1032.10	1033.02*
1036.09*	1040.00*	1052.00*	1057.02*	1058.00*	1065.01*	1067.02*	1068.02*	1074.00*	1088.02*	1098.02*
1107.02*	1108.01	1117.00*	1162.03	1163.00*	1166.02*	1167.02*	1170.00*	1171.00*	2168.30*	2172.01
2172.04*	2176.00*	3184.00*	3185.01*	3188.00*	3189.00*	3194.03*	3197.05	3200.07*	4201.15*	4201.16*
4202.06*	4207.09*	4209.02*	4211.01*	4212.02*	4218.02*	4223.01	4224.01	4226.10*	4226.24*	4226.25*
4226.26*	4226.34*	4226.38*	5230.02*	6154.00*	6184.00*	6187.00*	6193.00*	8120.00*		

Median Family Income 80-90%

Footnote:
2/ County only partially included in the institution's assessment area(s). At least one census tract in the county is not included in the institution's assessment area definition.

2017 Institution Disclosure Statement - Table 6
Assessment Area(s) by Tract
*** denotes no loans made in specified tracts**
Institution: COMERICA BANK

Respondent ID: 0000060143
Agency: FRS - 2

0405.06* 0405.14* 0507.01* 0608.02* 0609.01* 0610.24* 0610.28 0610.29 0610.40* 0610.41* 0719.06*
0719.11* 0820.27* 0822.04* 0822.06* 0923.05* 0923.06* 0923.08* 0924.02* 0927.05* 0927.19* 0927.23*
1033.03 1036.04* 1041.00* 1042.06* 1042.19* 1042.21* 1042.24* 1043.01* 1044.02* 1057.01* 1069.00*
1085.02* 1112.04* 1125.10 1160.00* 1166.05* 1166.06* 1166.07* 1166.08* 1167.17* 1167.32* 2172.03*
2183.00* 3197.03* 4201.14* 4202.16* 4208.00* 4219.01* 4222.21* 4223.04* 4224.02* 4225.03* 4226.07*
4226.18* 4226.27* 4226.32* 4226.33 5229.01* 5231.04* 6146.00* 6148.00* 6153.00* 6156.00* 6165.00*
6168.00* 6175.00* 6186.00* 6189.00* 6196.00* 6197.00 8174.00*

Median Family Income 90-100%

0405.07 0405.12* 0405.26* 0405.29* 0405.30 0506.08* 0610.11* 0610.14* 0610.26* 0610.42* 0715.11*
0719.09* 0820.22* 0822.03* 0822.07* 0927.08* 0927.13* 0927.20* 0927.24* 1034.00* 1036.06* 1036.14
1037.01 1037.02* 1042.02* 1042.03* 1042.15* 1042.16* 1042.26* 1042.27* 1076.01* 1077.00* 1104.00*
1105.01* 1105.02 1113.00 1125.11* 1125.14 1162.04* 1166.04* 1167.03* 1167.08* 1167.18* 2168.10
2168.37 2178.00* 2179.00* 3194.01* 3195.00* 3197.04 3200.01 3201.00* 4202.09* 4202.10* 4222.09*
4222.15* 4223.02* 4225.02* 4226.09* 4226.31* 4226.35 4226.39* 4226.40* 5230.03* 5230.06* 6144.00*
6155.00* 6166.00* 6169.00* 6174.00* 6177.00* 6182.00* 6195.00* 8137.00* 8163.00*

Median Family Income 100-110%

0405.13* 0405.24* 0405.28* 0610.15* 0610.19* 0610.27* 0610.32* 0717.01* 0719.03* 0820.12* 0820.17*
0820.23* 0820.24 0820.25* 0820.26* 0822.11* 0923.09* 0927.10* 1035.02* 1036.08* 1036.12* 1042.04*
1042.12* 1042.17* 1042.22* 1053.00 1061.00* 1076.02* 1106.00 1108.02* 1110.00 1166.10* 1166.12*
2168.26* 2168.53* 2171.01* 2175.02* 3199.02* 3199.08* 4201.04* 4212.01* 4222.04* 4222.18* 4222.19*
4225.01* 4225.04 4225.13* 4225.14* 4226.16* 4226.29* 4226.36* 5231.03* 6161.00* 6170.00* 6190.00*
8111.00* 8112.00 8171.00* 8175.00*

Median Family Income 110-120%

0405.25* 0506.10 0506.11* 0610.09* 0610.31 0610.33* 0610.34* 0610.38 0715.15* 0715.17* 0927.11*
1042.07 1042.18* 1042.25* 1065.02 1082.00* 1083.02* 1130.00* 1166.13 1167.04* 1167.09* 2168.18
2169.02* 2170.01* 2170.02* 2180.00* 3194.04* 3196.00 3199.05 4201.11* 4201.12* 4202.08* 4202.12*
4202.13* 4202.15* 4203.03* 4205.04* 4206.02* 4206.03* 4207.04* 4207.06* 4222.05* 4222.10* 4222.13*
4222.17* 4222.22* 4226.23* 4226.41* 4226.42* 4226.44* 5230.05* 6100.00* 6101.00* 6134.00* 6135.00*
6145.00* 6159.00* 6162.00* 6163.00* 6164.00* 6167.00* 6173.00* 6179.00 6198.00* 8117.00* 8140.00*

Footnote:
2/ County only partially included in the institution's assessment area(s). At least one census tract in the county is not included in the institution's assessment area definition.

2017 Institution Disclosure Statement - Table 6
Assessment Area(s) by Tract
*** denotes no loans made in specified tracts**
Institution: COMERICA BANK

Respondent ID: 0000060143
Agency: FRS - 2

8148.00* 8158.00* 8162.00* 8169.00* 8173.00* 8176.00*

Median Family Income >= 120%

0304.01* 0304.02* 0506.06* 0610.10* 0610.12 0610.13* 0610.16* 0610.18* 0610.20 0610.21* 0610.23*
0610.25* 0610.30* 0610.35* 0610.36* 0610.37* 0610.39 0610.43* 0610.44* 0610.45 0610.46* 0610.47*
0715.09* 0715.10* 0715.12* 0715.13* 0715.14* 0820.16* 0820.19* 0820.20* 0820.21* 0927.21* 1032.05*
1032.06* 1032.07* 1032.08 1032.09* 1032.11* 1032.12* 1032.14* 1032.15* 1032.16* 1032.17* 1032.19*
8155.00* 8156.00 8157.00* 8159.00* 8160.00* 8161.00* 8164.00* 8165.00* 8166.00* 8167.00* 8168.00*
8170.00* 8172.00*
1032.20 1035.01* 1036.05 1036.07* 1036.11* 1042.14* 1042.23* 1048.01* 1048.02* 1049.00* 1050.02*
1050.03* 1050.04* 1051.01* 1051.02* 1051.03* 1054.00* 1062.00* 1063.00* 1064.00* 1066.00* 1067.03*
1075.00* 1078.00* 1079.00* 1080.00* 1081.00* 1083.01 1084.00* 1085.01* 1111.00* 1118.00 1119.00*
1141.00 1166.03* 1166.09* 1166.11* 1167.07* 1167.10* 1167.11* 1167.12* 1167.13* 1167.14* 1167.15*
1167.19* 1167.20* 1167.21* 1167.25* 1167.27* 1167.28* 1167.29* 1167.30* 1167.31* 1167.33* 2168.06*
2168.07 2168.09* 2168.13* 2168.16 2168.19* 2168.20* 2168.21* 2168.22* 2168.29* 2168.31* 2168.32*
2168.33* 2168.34 2168.35 2168.36* 2168.38* 2168.39* 2168.40* 2168.41 2168.42* 2168.43* 2168.44*
2168.45 2168.46* 2168.47* 2168.48* 2168.49* 2168.50* 2168.51* 2168.52* 2169.01* 2171.02* 2173.00
2174.00* 2177.00* 2181.00* 3187.00 3190.00* 3194.02* 3199.03* 3199.04* 3199.06* 3199.07* 3199.09*
3199.10* 4201.05* 4201.07* 4201.08* 4201.09* 4201.10 4202.07* 4202.11* 4203.01* 4203.02* 4203.04
4204.02* 4205.03* 4206.04* 4207.05* 4222.11* 4222.12* 4222.16* 4222.20* 4223.05* 4223.07 4223.08
4223.09* 4224.03* 4224.04* 4225.06* 4225.07* 4225.08* 4225.09* 4225.10* 4225.11* 4225.12* 4226.06*
4226.15* 4226.17* 4226.20* 4226.21* 4226.22* 4226.37* 4226.43* 4226.46* 6102.00* 6103.00* 6104.00*
6105.00* 6106.00* 6107.00* 6108.00* 6109.00* 6110.00* 6111.00* 6112.00* 6113.00* 6114.00* 6115.00*
6116.00* 6117.00* 6118.00 6119.00* 6120.00 6122.00* 6123.00 6124.00* 6125.00* 6126.00* 6127.00*
6128.00* 6129.00* 6130.00* 6131.00* 6132.00* 6133.00* 6136.00* 6137.00* 6138.00* 6139.00* 6140.00*
6141.00* 6142.00* 6143.00* 6149.00* 6150.00 6151.00* 6152.00* 6157.00* 6158.00* 6160.00* 6171.00*
6172.00* 6176.00* 6178.00* 6180.00* 6181.00* 6183.00* 6199.00* 7233.07* 8100.00* 8101.00 8102.00*
8103.00* 8104.00 8105.00* 8106.00* 8107.00* 8108.00* 8109.00* 8110.00* 8113.00* 8114.00* 8115.00*
8116.00* 8118.00* 8119.00* 8121.00 8122.00* 8123.00* 8124.00 8125.00* 8126.00 8127.00* 8128.00*
8129.00* 8130.00 8131.00* 8132.00 8133.00* 8134.00* 8135.00* 8136.00* 8139.00* 8141.00* 8142.00*

Footnote:
2/ County only partially included in the institution's assessment area(s). At least one census tract in the county is not included in the institution's assessment area definition.

2017 Institution Disclosure Statement - Table 6
Assessment Area(s) by Tract
*** denotes no loans made in specified tracts**
Institution: COMERICA BANK

Respondent ID: 0000060143
Agency: FRS - 2

8143.00* 8144.00* 8145.00* 8146.00 8147.00* 8149.00* 8150.00 8151.00* 8152.00* 8153.00 8154.00

Median Family Income Not Known

0610.17* 1131.00 1134.00* 1138.02* 9411.00* 9804.00* 9805.00* 9806.00* 9807.00*

ASSESSMENT AREA - 0019

MONTEREY COUNTY (053), CA 2/

MSA: 41500

Low Income

0005.01* 0007.01* 0013.00*

Moderate Income

0004.00* 0005.02* 0006.00* 0007.02* 0008.00* 0009.00* 0017.00* 0101.01 0105.04 0105.06* 0106.07*
0136.00* 0137.00* 0139.00* 0141.02*

Middle Income

0001.01 0001.02* 0001.03* 0002.00* 0003.00* 0014.00 0015.00* 0018.01* 0018.02* 0102.02* 0103.06*
0104.00* 0105.05* 0106.05* 0106.06 0106.08* 0130.00* 0135.00* 0140.00* 0141.07* 0142.01* 0142.02*
0143.02* 0145.00 0146.01

Upper Income

0001.04* 0012.00 0016.00* 0101.02* 0103.05* 0105.01* 0106.03* 0106.04* 0107.01* 0107.02* 0116.02*
0116.04 0117.00 0118.01 0118.02* 0119.00 0120.00 0121.00* 0122.00* 0123.02* 0124.01* 0124.02*
0125.02* 0126.00* 0127.00 0128.00* 0131.00* 0132.00 0133.00 0134.00* 0138.00* 0141.05* 0143.01*
0147.00*

Income Not Known

0141.04* 9800.00*

ASSESSMENT AREA - 0020

BEXAR COUNTY (029), TX

MSA: 41700

Median Family Income 10-20%

1105.00*

Median Family Income 20-30%

1508.00* 1605.01*

Footnote:
2/ County only partially included in the institution's assessment area(s). At least one census tract in the county is not included in the institution's assessment area definition.

2017 Institution Disclosure Statement - Table 6

Assessment Area(s) by Tract

*** denotes no loans made in specified tracts**

Institution: COMERICA BANK

Respondent ID: 0000060143

Agency: FRS - 2

Median Family Income 30-40%

1106.00 1304.02* 1305.00* 1601.00 1606.00* 1704.01* 1708.00* 1814.02

Median Family Income 40-50%

1302.00* 1306.00* 1308.00 1309.00 1403.00* 1607.01* 1607.02* 1610.00* 1613.04* 1702.00* 1703.00*
1704.02* 1709.00* 1710.00* 1711.00* 1715.01* 1715.02* 1716.01 1813.03* 1901.00* 1919.00 9801.00*

Median Family Income 50-60%

1108.00 1212.05 1214.04* 1303.00* 1304.01* 1310.00 1311.00* 1312.00* 1313.00* 1409.00* 1410.00*
1411.01* 1411.02* 1412.00* 1501.00* 1503.00* 1504.00* 1505.01* 1505.02* 1506.00* 1510.00* 1514.00*
1603.00* 1604.00* 1609.01* 1609.02* 1612.00* 1613.02* 1701.01* 1707.00* 1712.00* 1713.01* 1714.01*
1714.02* 1716.02* 1717.00* 1718.02* 1719.02* 1802.01* 1804.00* 1808.00* 1810.05* 1906.04* 1910.04
1920.00*

Median Family Income 60-70%

1103.00* 1107.00 1110.00* 1205.02* 1214.03* 1307.00* 1315.07* 1402.00* 1405.00* 1406.00* 1408.00*
1507.00* 1509.00* 1511.00* 1516.00* 1520.00* 1602.00* 1605.02* 1611.00* 1613.03* 1615.01* 1615.03*
1615.04* 1616.00* 1618.02* 1701.02 1705.00* 1706.00* 1713.02* 1718.01 1719.03* 1719.13* 1803.00
1805.01* 1805.04* 1815.04* 1816.02* 1817.25* 1818.08* 1905.01 1906.01* 1906.03* 1907.00* 1909.01
1910.05* 1910.06* 1914.09 1914.10* 1922.00

Median Family Income 70-80%

1205.01 1207.01* 1212.03 1212.04* 1215.06* 1215.07* 1215.08* 1314.02* 1401.00* 1404.00* 1407.00*
1414.03* 1416.00* 1512.00* 1513.01* 1513.02* 1515.00* 1519.00* 1521.00* 1522.01* 1618.01* 1619.01*
1620.01* 1620.03* 1620.04* 1805.03* 1806.03* 1809.02* 1810.03* 1810.04* 1814.03 1818.09* 1818.13*
1905.03* 1910.03* 1914.08* 9800.03*

Median Family Income 80-90%

1101.00 1209.02 1211.12 1214.02* 1216.01* 1315.04* 1316.08* 1413.00* 1418.00* 1517.00* 1522.02*
1913.04
1619.02* 1719.19* 1801.01* 1802.02* 1809.01* 1813.01* 1815.03* 1817.05* 1817.15* 1817.16* 1905.04*

Median Family Income 90-100%

1201.00* 1206.00* 1209.01* 1210.00 1211.19* 1217.01* 1218.02* 1218.04* 1218.12* 1315.06* 1316.12*
1316.15* 1614.00* 1719.14* 1719.22* 1806.02* 1806.04* 1810.01* 1813.02* 1815.06* 1816.01* 1817.04*
1817.30* 1818.14* 1818.18* 1912.02

Footnote:

2/ County only partially included in the institution's assessment area(s). At least one census tract in the county is not included in the institution's assessment area definition.

2017 Institution Disclosure Statement - Table 6
Assessment Area(s) by Tract
*** denotes no loans made in specified tracts**
Institution: COMERICA BANK

Respondent ID: 0000060143
Agency: FRS - 2

Median Family Income 100-110%

1211.11 1211.16* 1212.06* 1215.05* 1216.04* 1216.06* 1218.03* 1218.13* 1315.03* 1315.05* 1316.06*
1316.10* 1316.13* 1316.14* 1414.04* 1419.00* 1719.16* 1719.20* 1719.21* 1801.02* 1807.01* 1807.02*
1814.04* 1817.13* 1817.27* 1818.20* 1909.02*

Median Family Income 110-120%

1211.17* 1211.18* 1213.00* 1218.09* 1314.01* 1316.09* 1414.02* 1417.00* 1719.15* 1719.25* 1720.02*
1811.00 1815.05* 1817.28* 1818.19* 1913.03*

Median Family Income >= 120%

1109.00 1203.00 1204.00* 1207.02* 1208.00* 1211.08* 1211.10* 1211.15* 1211.20* 1211.21* 1211.22*
1215.01* 1215.04* 1216.05* 1217.02* 1218.08* 1218.10* 1218.11* 1219.03* 1219.04* 1219.05 1219.06*
1219.07* 1219.08* 1219.09 1219.10* 1316.01* 1316.11* 1317.00* 1318.01* 1318.02* 1719.12* 1719.17*
1719.18* 1719.23* 1719.24* 1720.03* 1720.04* 1720.05* 1720.06* 1720.07* 1812.00 1817.03* 1817.11*
1817.12* 1817.18* 1817.20* 1817.21* 1817.22* 1817.23* 1817.24* 1817.26* 1817.29* 1817.31* 1818.11*
1818.15 1818.16* 1818.17 1818.21* 1818.22* 1818.23* 1818.24* 1818.25* 1818.26* 1819.01* 1819.02*
1820.01* 1820.02* 1820.03* 1821.01* 1821.02* 1821.03 1821.05 1821.06* 1902.00* 1904.00* 1908.00*
1911.01* 1911.02* 1912.01* 1914.05* 1914.06* 1914.11* 1914.12* 1914.13* 1915.03* 1915.04 1915.05*
1915.06* 1917.01* 1917.02 1918.04* 1918.06* 1918.07* 1918.08* 1918.09 1918.10* 1918.11* 1918.12*
1918.13* 1918.14* 1918.15* 1918.16* 1918.17 1921.00 1923.00

Median Family Income Not Known

9800.01* 9800.02* 9800.04* 9800.05*

KENDALL COUNTY (259), TX

MSA: 41700

Middle Income

9703.01* 9705.00*

Upper Income

9701.00* 9703.02 9704.01* 9704.02*

ASSESSMENT AREA - 0021

SAN DIEGO COUNTY (073), CA 2/

MSA: 41740

Footnote:
2/ County only partially included in the institution's assessment area(s). At least one census tract in the county is not included in the institution's assessment area definition.

2017 Institution Disclosure Statement - Table 6
Assessment Area(s) by Tract
*** denotes no loans made in specified tracts**
Institution: COMERICA BANK

Respondent ID: 0000060143
Agency: FRS - 2

Median Family Income 20-30%

0033.05* 0157.03*

Median Family Income 30-40%

0022.01* 0022.02* 0023.01* 0023.02* 0026.01* 0027.08* 0027.09* 0033.01* 0035.02* 0036.01* 0039.01*
0039.02* 0045.01* 0047.00* 0049.00* 0050.00* 0051.00 0117.00* 0200.28* 0202.14*

Median Family Income 40-50%

0016.00* 0024.02* 0027.07* 0027.10* 0033.03* 0033.04* 0034.03* 0034.04* 0035.01* 0036.03* 0040.00*
0041.00* 0048.00* 0057.00* 0091.02* 0116.01* 0116.02* 0118.01* 0118.02* 0148.06* 0157.01* 0158.01*
0158.02 0159.01* 0195.01* 0195.02* 0202.02* 0202.13* 0206.01* 0219.00*

Median Family Income 50-60%

0009.00 0012.00* 0013.00* 0025.01* 0026.02* 0029.04* 0031.11* 0032.08* 0036.02* 0083.05* 0086.00*
0088.00* 0090.00* 0144.00* 0159.02* 0162.02* 0163.01* 0163.02* 0165.04* 0182.00* 0185.09* 0187.00*
0195.03 0201.08* 0202.06* 0202.07* 0202.09* 0202.11* 0203.08* 0205.00* 0207.07*

Median Family Income 60-70%

0011.00 0017.00* 0018.00* 0024.01* 0027.03* 0027.11* 0027.12* 0030.04* 0031.15* 0032.01* 0032.02*
0066.00* 0095.10* 0120.02* 0121.02* 0135.03* 0138.02* 0139.07* 0145.00* 0153.01* 0154.04* 0157.04*
0165.02* 0165.03* 0166.17* 0179.00* 0184.00* 0185.11* 0185.12* 0185.19* 0186.03* 0186.14* 0189.03*
0189.04 0189.05* 0192.05* 0192.06* 0192.07* 0200.17 0200.18* 0200.29 0220.00*

Median Family Income 70-80%

0025.02* 0027.02* 0027.05* 0028.03* 0029.05* 0031.01* 0031.12* 0032.09* 0034.01* 0079.08* 0083.43*
0083.59* 0091.07* 0094.00* 0095.11* 0096.03* 0120.03* 0121.01* 0122.00* 0139.06* 0140.01 0141.02*
0143.00* 0185.10* 0185.18* 0186.09* 0189.06* 0194.04* 0194.05* 0194.06* 0197.01* 0198.05* 0200.21*
0201.09* 0202.10* 0206.02*

Median Family Income 80-90%

0008.00* 0015.00* 0021.00* 0029.02* 0030.01* 0030.03 0031.03* 0031.05* 0031.07* 0031.08* 0032.14*
0065.00 0068.02* 0085.02* 0085.10* 0092.01* 0119.02* 0137.02* 0139.08* 0142.00* 0146.01* 0148.03
0148.05* 0149.01* 0166.16* 0185.07* 0185.16* 0185.17* 0186.10* 0186.13* 0194.03* 0196.01* 0196.02*
0200.19 0200.23* 0200.24* 0200.25* 0201.05* 0202.08* 0203.06* 0203.07 0214.00

Median Family Income 90-100%

0029.03* 0032.11* 0052.00* 0075.01* 0078.00* 0079.03 0085.05* 0085.06* 0085.07 0085.09* 0085.11

Footnote:
2/ County only partially included in the institution's assessment area(s). At least one census tract in the county is not included in the institution's assessment area definition.

2017 Institution Disclosure Statement - Table 6
Assessment Area(s) by Tract
*** denotes no loans made in specified tracts**
Institution: COMERICA BANK

Respondent ID: 0000060143
Agency: FRS - 2

0087.01* 0087.02* 0093.01* 0098.02* 0135.05* 0135.06* 0138.01* 0139.09* 0140.02* 0141.01* 0148.04*
0149.02* 0151.00* 0160.00* 0170.35* 0170.48* 0181.00* 0183.00* 0185.04* 0193.02* 0199.02* 0200.26*
0201.06* 0203.09*

Median Family Income 100-110%

0003.00* 0004.00 0007.00* 0010.00* 0031.13* 0032.12* 0044.00* 0059.00* 0068.01* 0075.02* 0083.51*
0083.58* 0083.61* 0083.63* 0085.04* 0089.02* 0091.06* 0093.04 0095.02* 0095.09* 0096.04 0098.01*
0136.06* 0139.03* 0139.05* 0147.00* 0161.00* 0166.05* 0170.18* 0170.36* 0170.50 0177.01* 0186.01*
0188.03* 0190.01* 0192.08* 0193.03* 0197.02* 0199.03* 0199.05* 0200.22* 0201.07* 0203.04* 0203.05*
0204.03*

Median Family Income 110-120%

0005.00 0006.00* 0031.09* 0042.00* 0046.00* 0073.01* 0074.00* 0076.00* 0077.01 0079.05* 0083.39
0083.53* 0083.56* 0083.60 0083.62* 0089.01* 0093.06* 0096.02* 0136.01* 0146.02* 0150.00 0166.07*
0166.09* 0166.15* 0170.09* 0170.14* 0170.40* 0170.49 0175.02* 0178.10* 0180.00* 0185.13 0188.01*
0188.02* 0192.03* 0198.08* 0198.09* 0199.04* 0204.04*

Median Family Income >= 120%

0001.00* 0002.01* 0002.02* 0014.00* 0019.00* 0020.01* 0020.02* 0028.01* 0028.04* 0031.14* 0032.04*
0032.13* 0043.00* 0053.00 0054.00 0056.00* 0058.00* 0060.00 0061.00 0069.00* 0070.02* 0071.00*
0072.00* 0073.02* 0077.02* 0079.07* 0079.10* 0080.02* 0080.03* 0080.06* 0081.01* 0081.02* 0082.00*
0083.01* 0083.03* 0083.06* 0083.07* 0083.10* 0083.11* 0083.12* 0083.13* 0083.24* 0083.27* 0083.28*
0083.29 0083.30* 0083.31* 0083.33 0083.35* 0083.36* 0083.37* 0083.40* 0083.41* 0083.44* 0083.45*
0083.46 0083.47* 0083.48* 0083.49* 0083.50 0083.52* 0083.54* 0083.55* 0083.57* 0083.64* 0083.65*
0083.66* 0085.01* 0085.03* 0085.12* 0085.13* 0091.01* 0091.03* 0091.04* 0092.02* 0093.05* 0095.04*
0095.05* 0095.06* 0095.07* 0097.03* 0097.04* 0097.05* 0097.06* 0098.04 0098.05* 0108.00* 0109.00*
0110.00* 0111.00* 0113.00* 0135.04* 0136.05* 0137.01* 0152.00* 0153.02 0154.03* 0162.01* 0166.06*
0166.08* 0166.10* 0166.12* 0166.13* 0166.14* 0170.06* 0170.10* 0170.15* 0170.19* 0170.20* 0170.21*
0170.22 0170.29 0170.30* 0170.31* 0170.32 0170.33* 0170.34* 0170.37* 0170.39* 0170.41* 0170.42*
0170.43* 0170.44* 0170.45* 0170.46* 0170.47* 0170.51* 0170.52* 0170.53* 0170.54 0170.55* 0170.56
0171.04* 0171.06* 0171.07* 0171.08* 0171.09* 0171.10* 0172.00 0173.03* 0173.04 0173.05* 0173.06*
0174.01* 0174.03* 0174.04* 0175.01 0176.01* 0176.03* 0176.04 0177.02* 0178.01* 0178.08* 0178.09*

Footnote:
2/ County only partially included in the institution's assessment area(s). At least one census tract in the county is not included in the institution's assessment area definition.

2017 Institution Disclosure Statement - Table 6
Assessment Area(s) by Tract
*** denotes no loans made in specified tracts**
Institution: COMERICA BANK

Respondent ID: 0000060143
Agency: FRS - 2

0178.11* 0178.13 0185.14* 0185.15* 0186.08* 0186.11* 0186.12* 0193.01* 0198.03* 0198.04* 0198.06
0200.13 0200.14* 0200.15* 0200.16* 0200.20* 0200.27 0204.01* 0204.05* 0207.08* 0215.00* 0218.00*
0221.00

Median Family Income Not Known

0038.00* 0055.00* 0062.00* 0063.00*

ASSESSMENT AREA - 0022

ALAMEDA COUNTY (001), CA 2/

MSA: 36084

Median Family Income 10-20%

4025.00*

Median Family Income 20-30%

4018.00* 4026.00* 4060.00* 4089.00* 4105.00*

Median Family Income 30-40%

4014.00* 4022.00* 4024.00* 4029.00 4030.00* 4033.00* 4035.01* 4053.02* 4054.02* 4059.01* 4062.01*
4062.02* 4070.00* 4071.01* 4072.00* 4075.00* 4084.00* 4086.00* 4088.00* 4094.00* 4095.00* 4096.00*
4103.00 4339.00*

Median Family Income 40-50%

4007.00 4013.00* 4016.00* 4028.00 4054.01* 4057.00* 4058.00* 4059.02* 4061.00 4063.00* 4065.00*
4074.00* 4087.00* 4091.00* 4093.00* 4097.00* 4204.00* 4276.00* 4356.01* 4375.00* 4377.01* 4377.02*

Median Family Income 50-60%

4010.00* 4015.00* 4017.00* 4034.00* 4037.01* 4055.00* 4066.02* 4071.02 4073.00 4085.00* 4090.00
4101.00* 4102.00* 4229.00* 4240.01* 4240.02* 4305.00* 4309.00* 4331.03* 4331.04 4332.00* 4340.00*
4351.04* 4354.00* 4356.02* 4362.00* 4365.00* 4366.02*

Median Family Income 60-70%

4031.00 4036.00* 4053.01* 4056.00* 4064.00* 4066.01* 4076.00* 4082.00* 4092.00* 4104.00* 4227.00*
4251.04 4312.00* 4324.00 4326.00 4338.00* 4353.00* 4366.01 4368.00* 4369.00 4376.00* 4382.01*
4403.07* 4514.04*

Median Family Income 70-80%

4008.00* 4009.00* 4011.00* 4039.00* 4052.00* 4069.00* 4224.00* 4272.00* 4280.00* 4284.00* 4285.00*

Footnote:
2/ County only partially included in the institution's assessment area(s). At least one census tract in the county is not included in the institution's assessment area definition.

2017 Institution Disclosure Statement - Table 6

Assessment Area(s) by Tract

*** denotes no loans made in specified tracts**

Institution: COMERICA BANK

Respondent ID: 0000060143

Agency: FRS - 2

4310.00* 4311.00* 4331.02* 4336.00* 4337.00* 4355.00* 4357.00* 4358.00* 4363.00* 4371.02* 4373.00*
4374.00* 4379.00* 4380.00* 4383.00* 4402.00* 4403.06* 4403.31* 4419.23 4425.00* 4443.02

Median Family Income 80-90%

4048.00* 4083.00* 4098.00* 4221.00* 4228.00* 4232.00* 4235.00* 4239.01* 4251.01* 4273.00* 4322.00*
4325.01 4325.02* 4330.00* 4333.00* 4360.00* 4361.00* 4364.01* 4367.00* 4370.00* 4372.00* 4378.00*
4382.04* 4384.00* 4401.00* 4403.01 4403.36* 4419.26* 4423.01* 4430.02* 4444.00*

Median Family Income 90-100%

4035.02* 4077.00* 4078.00* 4205.00* 4220.00* 4233.00* 4277.00* 4286.00* 4334.00* 4359.00 4382.03
4403.08* 4416.02* 4423.02* 4426.02* 4442.00* 4445.00 4446.01* 4515.03* 4515.06*

Median Family Income 100-110%

4005.00* 4040.00* 4203.00* 4234.00* 4251.02 4251.03 4279.00* 4308.00* 4323.00* 4327.00* 4335.00*
4352.00* 4381.00 4403.04* 4417.00* 4419.27* 4424.00* 4428.00* 4430.01* 4443.01 4504.00* 4512.01*
4514.01* 4516.02*

Median Family Income 110-120%

4067.00* 4068.00* 4079.00* 4202.00* 4217.00* 4222.00* 4223.00* 4231.00* 4236.02* 4278.00* 4281.00*
4283.01 4287.00 4303.00* 4307.00* 4321.00* 4371.01 4403.05* 4414.01* 4415.22* 4416.01* 4418.00*
4419.21 4429.00* 4441.00* 4446.02 4502.00* 4503.00 4506.07 4507.50* 4517.01* 4517.04* 9832.00

Median Family Income >= 120%

4001.00* 4002.00* 4003.00* 4004.00* 4006.00* 4012.00 4037.02* 4038.00* 4041.01* 4041.02* 4042.00*
4043.00* 4044.00* 4045.01* 4045.02* 4046.00* 4047.00* 4049.00* 4050.00* 4051.00* 4080.00* 4081.00*
4099.00* 4100.00* 4201.00* 4206.00* 4211.00* 4212.00* 4213.00* 4214.00* 4215.00* 4216.00* 4218.00*
4219.00* 4225.00* 4226.00* 4230.00* 4236.01* 4237.00* 4238.00* 4239.02* 4261.00* 4262.00* 4271.00*
4282.00* 4283.02* 4301.01 4301.02* 4302.00* 4304.00* 4306.00* 4328.00* 4351.02* 4351.03* 4364.02*
4403.32* 4403.33 4403.34* 4403.35* 4411.00* 4412.00* 4413.01* 4413.02* 4414.02* 4415.01* 4415.03
4415.21* 4415.23* 4415.24* 4419.24 4419.25 4420.00* 4421.00* 4422.00* 4426.01* 4427.00* 4431.02*
4431.03* 4431.04* 4431.05* 4432.00* 4433.01* 4433.21* 4433.22* 4501.01* 4501.02* 4505.01* 4505.02*
4506.01 4506.02 4506.03 4506.04* 4506.05* 4506.06* 4507.01* 4507.41* 4507.42* 4507.43 4507.44
4507.45* 4507.46 4507.51* 4507.52 4511.02* 4512.02* 4513.00 4514.03* 4515.01 4515.04* 4515.05*
4516.01* 4517.03 9820.00*

Median Family Income Not Known

Footnote:

2/ County only partially included in the institution's assessment area(s). At least one census tract in the county is not included in the institution's assessment area definition.

4027.00* 9819.00*

CONTRA COSTA COUNTY (013), CA 2/

MSA: 36084

Median Family Income 30-40%

3362.02* 3690.01* 3760.00* 3820.00*

Median Family Income 40-50%

3120.00* 3141.03* 3141.04* 3280.00 3361.01* 3361.02* 3650.02* 3680.02* 3720.00* 3730.00* 3750.00* 3770.00* 3790.00* 3810.00* 3892.00*

Median Family Income 50-60%

3100.00 3110.00* 3131.01* 3132.06* 3141.02* 3142.00* 3160.00* 3270.00* 3381.01* 3660.01* 3672.00* 3680.01* 3740.00*

Median Family Income 60-70%

3212.00* 3362.01* 3511.01* 3511.02* 3580.00* 3660.02* 3671.00* 3690.02* 3710.00*

Median Family Income 70-80%

3131.02* 3132.03* 3170.00* 3200.01 3300.00* 3372.00* 3591.02* 3591.03* 3610.00* 3620.00* 3630.00* 3650.03* 3800.00* 3860.00*

Median Family Income 80-90%

3132.04* 3132.05* 3180.00* 3190.00* 3290.00* 3350.00* 3602.00* 3640.02* 3922.00*

Median Family Income 90-100%

3131.03* 3150.00 3310.00* 3331.01* 3331.02* 3340.04 3560.01* 3592.02* 3601.01* 3700.00* 3870.00* 3880.00*

Median Family Income 100-110%

3200.04* 3211.01* 3240.01 3320.00* 3340.01* 3371.00* 3381.02* 3390.01 3390.02 3400.01* 3570.00* 3591.04* 3592.03* 3830.00* 3891.00*

Median Family Income 110-120%

3230.00* 3250.00* 3332.00* 3430.01* 3451.01* 3511.03*

Median Family Income >= 120%

3200.03* 3211.02* 3211.03* 3220.00* 3240.02* 3260.00* 3340.06* 3342.00 3373.00* 3382.01 3382.03* 3382.04* 3383.01* 3383.02* 3400.02 3410.00* 3430.02* 3430.03* 3451.02* 3451.03* 3451.05 3451.08

Footnote:
2/ County only partially included in the institution's assessment area(s). At least one census tract in the county is not included in the institution's assessment area definition.

2017 Institution Disclosure Statement - Table 6
Assessment Area(s) by Tract
*** denotes no loans made in specified tracts**
Institution: COMERICA BANK

Respondent ID: 0000060143
Agency: FRS - 2

3451.11* 3451.12* 3451.13 3451.14* 3451.15* 3451.16* 3452.02 3452.03 3452.04* 3461.01* 3461.02*
3462.01* 3462.03* 3462.04* 3470.00* 3480.00* 3490.00* 3500.00 3512.00* 3521.01* 3521.02* 3522.01*
3522.02* 3530.01* 3530.02* 3540.01* 3540.02 3552.00* 3553.01* 3553.02* 3553.04* 3560.02* 3591.05*
3592.04* 3601.02* 3780.00* 3840.00* 3851.00* 3852.00* 3901.00* 3902.00* 3910.00* 3920.00* 3923.00

SAN FRANCISCO COUNTY (075), CA 2/

MSA: 41884

Median Family Income 20-30%

0107.00* 0113.00* 0118.00 0123.01* 0124.01* 0125.01 0125.02* 0161.00* 0179.02* 0231.02* 0231.03*
0605.02* 0611.00 9805.01*

Median Family Income 30-40%

0106.00* 0120.00 0122.02* 0123.02* 0201.00* 0209.00* 0228.02* 0234.00

Median Family Income 40-50%

0117.00 0119.02* 0158.01* 0176.01 0202.00* 0232.00* 0264.01* 0264.04*

Median Family Income 50-60%

0121.00 0122.01* 0159.00* 0229.01* 0230.01* 0257.02* 0263.01* 0264.03* 0612.00

Median Family Income 60-70%

0177.00 0178.02 0208.00 0228.03* 0233.00 0258.00* 0260.01* 0260.03* 0260.04* 0261.00* 0313.02*
0314.00* 0332.03* 0332.04* 0604.00*

Median Family Income 70-80%

0101.00* 0155.00* 0160.00* 0254.03* 0256.00* 0257.01* 0260.02* 0262.00* 0263.02* 0263.03* 0264.02*
0312.01* 0353.00* 0452.00* 0477.01*

Median Family Income 80-90%

0103.00* 0108.00* 0156.00* 0203.00* 0204.02* 0229.02* 0229.03* 0230.03* 0312.02* 0328.02* 0329.01*
0352.01* 0352.02* 0426.01* 0478.01* 0478.02*

Median Family Income 90-100%

0111.00* 0251.00* 0313.01* 0326.01* 0326.02* 0327.00* 0330.00* 0354.00* 0426.02* 0427.00* 0451.00*
0476.00* 0477.02* 0479.01 0479.02* 0610.00*

Median Family Income 100-110%

0104.00* 0110.00* 0112.00* 0157.00* 0164.00 0165.00* 0254.01* 0255.00* 0259.00* 0328.01* 0329.02*

Footnote:
2/ County only partially included in the institution's assessment area(s). At least one census tract in the county is not included in the institution's assessment area definition.

2017 Institution Disclosure Statement - Table 6
Assessment Area(s) by Tract
*** denotes no loans made in specified tracts**
Institution: COMERICA BANK

Respondent ID: 0000060143
Agency: FRS - 2

0351.00* 0401.00*

Median Family Income 110-120%

0129.02* 0153.00 0166.00* 0210.00* 0253.00* 0301.01* 0302.02* 0311.00* 0402.00* 0614.00*

Median Family Income >= 120%

0102.00* 0105.00 0109.00* 0119.01* 0126.01* 0126.02* 0127.00* 0128.00* 0129.01* 0130.00* 0131.01*
0131.02* 0132.00* 0133.00* 0134.00* 0135.00* 0151.00* 0152.00* 0154.00* 0158.02* 0163.00* 0167.00*
0168.01* 0169.00* 0170.00 0171.01* 0171.02* 0180.00 0204.01* 0205.00* 0206.00* 0207.00* 0211.00*
0212.00* 0213.00* 0214.00* 0215.00* 0216.00* 0217.00* 0218.00* 0226.00* 0227.02* 0227.04 0228.01
0252.00* 0254.02* 0301.02* 0302.01* 0303.01* 0303.02* 0304.00* 0305.00* 0306.00* 0307.00* 0308.00*
0309.00* 0310.00* 0331.00* 0428.00* 0601.00 0607.00 0615.00 9802.00* 9809.00

Median Family Income Not Known

0124.02* 0162.00* 0168.02* 0178.01 0332.01* 9803.00* 9804.01* 9806.00*

SAN MATEO COUNTY (081), CA 2/

MSA: 41884

Median Family Income 30-40%

6102.03* 6106.01*

Median Family Income 40-50%

6022.00 6102.01* 6103.02 6105.00* 6108.00 6120.00*

Median Family Income 50-60%

6008.00* 6013.00* 6015.02* 6021.00* 6062.00* 6102.02 6117.00 6118.00 6121.00*

Median Family Income 60-70%

6002.00* 6007.00* 6016.01* 6038.01* 6041.02 6104.00* 6109.00* 6119.00*

Median Family Income 70-80%

6004.02* 6006.00* 6019.02* 6041.01* 6042.00* 6060.00* 6101.00 6107.00*

Median Family Income 80-90%

6001.00 6003.00* 6005.00* 6012.00 6014.00* 6015.01* 6016.05* 6020.00* 6023.00 6059.00* 6063.00
6077.01

Median Family Income 90-100%

6010.00* 6011.00* 6019.01* 6024.00* 6026.00* 6038.02 6044.00 6048.00* 6061.00* 6072.00* 6074.00*

Footnote:
2/ County only partially included in the institution's assessment area(s). At least one census tract in the county is not included in the institution's assessment area definition.

2017 Institution Disclosure Statement - Table 6
Assessment Area(s) by Tract
*** denotes no loans made in specified tracts**
Institution: COMERICA BANK

Respondent ID: 0000060143
Agency: FRS - 2

6075.00 6076.00 6077.02* 6084.00* 6092.02* 6135.01*

Median Family Income 100-110%

6004.01* 6009.00* 6016.04* 6017.00* 6027.00* 6028.00* 6029.00* 6030.00* 6033.00* 6039.00* 6040.00*
6078.00* 6085.02* 6086.00* 6110.00*

Median Family Income 110-120%

6016.03* 6018.00* 6032.00* 6037.00* 6047.00* 6054.00* 6081.00* 6085.01* 6140.00*

Median Family Income >= 120%

6025.00* 6031.00* 6034.00* 6045.00* 6046.00* 6049.00* 6050.00* 6051.00 6052.00* 6053.00* 6055.00*
6056.00 6057.00* 6058.00* 6064.00 6065.00 6066.00* 6067.00* 6068.00* 6069.00* 6070.00* 6071.00*
6073.00* 6079.00 6080.01* 6080.02* 6080.04 6080.13* 6080.23* 6082.00* 6083.00* 6087.00* 6088.00*
6089.00* 6090.00* 6091.00 6092.01* 6093.00* 6094.00* 6095.00* 6096.01* 6096.02* 6096.03 6097.00*
6098.00* 6099.00* 6100.00* 6103.03* 6103.04 6106.02 6111.00* 6112.00* 6113.00* 6114.00* 6115.00*
6116.00* 6125.00 6126.00 6127.00* 6128.00* 6129.00* 6130.00 6133.00 6135.02* 6136.00* 6139.00*

Median Family Income Not Known

9843.00*

ASSESSMENT AREA - 0023

SANTA CLARA COUNTY (085), CA 2/

MSA: 41940

Median Family Income 20-30%

5037.09 5037.13*

Median Family Income 30-40%

5009.02* 5014.02 5017.00 5020.02* 5031.10* 5031.13 5031.17* 5031.22 5032.14* 5034.02* 5037.10*
5037.12 5126.03* 5126.04*

Median Family Income 40-50%

5014.01* 5015.01* 5016.00 5021.02 5031.12* 5031.21 5031.23 5032.13* 5032.18* 5035.06* 5035.10*
5036.01* 5036.02* 5039.02* 5063.05* 5065.01 5119.15* 5120.43*

Median Family Income 50-60%

5001.00 5009.01 5010.00 5020.01 5022.01* 5031.05 5031.18* 5032.04* 5032.17* 5033.04* 5033.05*
5033.06* 5034.01* 5035.04* 5037.03* 5037.11* 5040.02* 5043.18 5120.22* 5120.26* 5123.10 5125.06*

Footnote:
2/ County only partially included in the institution's assessment area(s). At least one census tract in the county is not included in the institution's assessment area definition.

2017 Institution Disclosure Statement - Table 6
Assessment Area(s) by Tract
*** denotes no loans made in specified tracts**
Institution: COMERICA BANK

Respondent ID: 0000060143
Agency: FRS - 2

Median Family Income 60-70%

5012.00* 5015.02* 5031.11* 5033.15* 5033.37* 5035.07* 5035.08* 5037.08 5039.03* 5040.01* 5041.01*
5041.02* 5044.12* 5046.01 5050.09 5052.02 5093.03* 5094.03* 5120.17* 5120.27* 5123.14* 5126.02*
5130.00*

Median Family Income 70-80%

5008.00 5011.01* 5011.02* 5019.00 5031.16* 5032.08* 5032.10* 5035.09* 5037.07* 5038.02* 5038.03*
5038.04* 5044.18* 5044.22* 5045.07* 5046.02 5047.00* 5051.00 5053.01* 5053.03* 5057.00 5063.01*
5063.04 5090.00* 5095.00* 5120.23* 5120.38* 5120.42* 5120.53* 5123.13* 5125.08* 5125.09*

Median Family Income 80-90%

5004.00 5026.04 5029.06* 5029.09* 5031.08 5032.07* 5032.11* 5032.12* 5033.12* 5033.23* 5033.36*
5035.11* 5043.15* 5043.16* 5043.23 5044.10* 5044.11* 5048.02 5056.00 5064.02 5085.07* 5085.08*
5089.00* 5091.07* 5120.19* 5120.20* 5120.21* 5125.05 5125.10*

Median Family Income 90-100%

5002.00 5018.00* 5029.10* 5033.21* 5033.27* 5043.07* 5043.17* 5043.19* 5043.20* 5043.21* 5044.23*
5045.05 5045.06* 5048.05* 5048.06* 5050.07 5052.03* 5054.03* 5062.03 5062.04 5064.01 5065.02
5065.03 5066.05 5066.06* 5067.02* 5083.04* 5085.04* 5088.00* 5091.05* 5091.08 5093.04 5120.24*
5120.31* 5120.36* 5120.39* 5120.52*

Median Family Income 100-110%

5003.00 5021.01 5023.02* 5027.01* 5029.01 5031.15 5033.22* 5033.24* 5033.25* 5033.31* 5033.32*
5043.14* 5043.22 5044.16* 5044.21* 5045.04 5054.01* 5054.02* 5055.00* 5058.00* 5059.00 5060.00*
5061.01* 5063.02* 5066.03* 5086.01* 5086.02 5087.04 5091.06* 5094.04 5120.05* 5120.29* 5120.33*
5120.45* 5120.47* 5121.00 5123.05* 5123.07* 5123.09* 5123.12* 5124.01*

Median Family Income 110-120%

5006.00 5022.02 5027.02 5028.00* 5043.11* 5044.20* 5050.01 5050.08* 5053.02* 5053.04* 5053.05*
5061.02* 5066.01* 5067.03* 5068.01 5080.04* 5091.02 5094.01* 5097.00* 5116.09* 5120.25* 5120.30*
5120.32 5120.34* 5120.35* 5120.37* 5123.11 5124.02*

Median Family Income >= 120%

5005.00 5013.00* 5023.01 5024.00* 5025.00 5026.01 5026.03 5029.02* 5029.03 5029.07* 5029.08*
5030.01 5030.02 5030.03* 5033.13* 5033.26* 5033.29* 5033.30* 5033.33* 5033.34 5042.01 5042.02*
5043.08* 5044.13 5044.14* 5044.15* 5044.17* 5048.03* 5049.01* 5050.06 5061.03* 5062.02 5066.04*

Footnote:
2/ County only partially included in the institution's assessment area(s). At least one census tract in the county is not included in the institution's assessment area definition.

2017 Institution Disclosure Statement - Table 6
Assessment Area(s) by Tract
*** denotes no loans made in specified tracts**
Institution: COMERICA BANK

Respondent ID: 0000060143
Agency: FRS - 2

5067.01* 5068.02 5068.03* 5068.04* 5069.00* 5070.01 5070.02* 5071.00 5072.03 5072.05* 5072.06*
5073.01 5073.02 5074.01* 5074.02 5075.00* 5076.00 5077.01 5077.02* 5077.03* 5078.05* 5078.06
5078.07* 5078.08 5079.03* 5079.04* 5079.05 5079.06* 5080.01 5080.03* 5081.01 5081.02* 5082.02*
5082.03* 5082.04* 5083.01 5083.03* 5084.01* 5084.03* 5084.04* 5085.03* 5085.05* 5087.03 5091.09
5092.01 5092.02* 5093.02* 5096.00* 5098.01* 5098.02* 5099.01 5099.02* 5100.01* 5100.02* 5101.00*
5102.00* 5103.00 5104.00 5105.00* 5106.00* 5107.00 5108.01 5108.02* 5108.03* 5109.00* 5110.00*
5111.00* 5112.00 5113.01 5113.02 5114.00* 5115.00 5117.01* 5117.02 5117.04 5117.05 5117.07
5118.00* 5119.05* 5119.07* 5119.09* 5119.10* 5119.11* 5119.12* 5119.13* 5119.14* 5119.16 5120.01
5122.00* 5123.08* 5125.03*

Median Family Income Not Known

5116.08*

ASSESSMENT AREA - 0024

SANTA CRUZ COUNTY (087), CA 2/

MSA: 42100

Low Income

1010.00 1105.01

Moderate Income

1101.00* 1102.00 1103.00 1104.00 1105.02 1106.00 1107.00 1214.02* 1216.00* 1225.00 1231.00*

Middle Income

1002.00 1004.00* 1007.00 1008.00 1009.00 1011.00* 1207.00 1213.00* 1214.01 1214.03 1215.00*
1217.00 1218.00 1220.03 1221.00 1222.01 1223.00 1224.00 1233.00

Upper Income

1001.00* 1003.00 1005.00 1006.00 1012.00 1208.00 1209.00 1210.00 1211.00 1212.00 1220.01
1220.02* 1222.02* 1222.03*

ASSESSMENT AREA - 0025

LAPEER COUNTY (087), MI 2/

MSA: 47664

Low Income

3375.00

Footnote:
2/ County only partially included in the institution's assessment area(s). At least one census tract in the county is not included in the institution's assessment area definition.

2017 Institution Disclosure Statement - Table 6
Assessment Area(s) by Tract
*** denotes no loans made in specified tracts**
Institution: COMERICA BANK

Respondent ID: 0000060143
Agency: FRS - 2

Moderate Income

3335.00* 3370.00* 3385.00*

Middle Income

3340.00* 3345.00* 3360.00* 3380.00* 3415.00 3420.00* 3421.00*

Income Not Known

3365.00*

LIVINGSTON COUNTY (093), MI

MSA: 47664

Moderate Income

7223.00 7251.00 7411.00 7424.01*

Middle Income

7103.00* 7105.00* 7110.00 7121.01* 7121.02* 7126.01 7133.00* 7135.00* 7201.00* 7211.00* 7221.00*
7225.00* 7240.01 7240.02 7240.03* 7250.00* 7306.00* 7311.00* 7321.00* 7331.00* 7336.01 7336.02
7409.00 7416.01 7422.01 7422.02 7424.02 7425.00 7435.00* 7436.00 7437.00 7438.00* 7439.00*
7444.00 7447.00* 7449.00

Upper Income

7101.00* 7107.00* 7126.02 7131.00* 7137.00 7301.01* 7301.02 7402.00 7403.00 7405.00* 7406.00
7407.00* 7408.00* 7416.02 7427.00 7429.00* 7433.00* 7434.00* 7442.00 7446.00* 7448.00

MACOMB COUNTY (099), MI 2/

MSA: 47664

Median Family Income 20-30%

2638.00* 2639.00

Median Family Income 30-40%

2450.00 2471.00 2636.00 2642.00

Median Family Income 40-50%

2476.01* 2552.00 2559.00 2561.00* 2566.00 2586.00 2589.00* 2621.00 2624.00 2632.00 2637.00
2640.00 2683.00 2684.00

Median Family Income 50-60%

2305.00 2323.00 2400.00 2408.00* 2413.00 2416.00 2417.00* 2419.00 2452.00* 2551.00 2556.00*

Footnote:
2/ County only partially included in the institution's assessment area(s). At least one census tract in the county is not included in the institution's assessment area definition.

2017 Institution Disclosure Statement - Table 6
Assessment Area(s) by Tract
*** denotes no loans made in specified tracts**
Institution: COMERICA BANK

Respondent ID: 0000060143
Agency: FRS - 2

2582.00 2611.00 2628.00 2629.00 2681.00

Median Family Income 60-70%

2221.01* 2308.00 2315.00* 2324.00 2421.00 2454.00* 2553.00 2557.00 2558.00 2562.00* 2563.00*
2564.00* 2581.00 2583.00 2584.00 2587.00* 2588.00* 2623.00 2627.00* 2635.00 2680.00*

Median Family Income 70-80%

2110.00* 2180.00 2256.00 2257.01* 2267.00 2303.00 2316.00 2405.00* 2410.00* 2412.00 2418.00
2420.00 2475.00* 2503.00 2509.00* 2510.00 2518.00 2550.00* 2555.00 2560.00* 2565.00 2567.00*
2601.00* 2606.00* 2615.00* 2616.00* 2617.00* 2619.00* 2620.00 2625.00 2626.00* 2634.00 2676.00

Median Family Income 80-90%

2067.00 2155.00* 2235.00* 2280.00 2309.00 2311.00* 2314.00 2317.00* 2322.00* 2403.00* 2409.00
2435.00 2451.00 2453.00 2476.02 2501.00* 2504.00* 2505.00 2507.00 2516.00 2517.00 2519.00
2520.00 2521.00 2545.00 2554.00 2568.00* 2580.00* 2585.00 2602.00* 2607.00 2608.00 2610.00
2614.00 2618.00 2622.00

Median Family Income 90-100%

2100.00 2170.00* 2215.00 2221.02 2225.00* 2245.00 2246.00 2253.00* 2255.00 2257.02* 2258.00
2259.00 2281.00 2300.00 2310.00* 2312.00 2319.00* 2321.00* 2404.00 2406.00 2414.00 2425.00
2440.00* 2500.00* 2506.00* 2508.00 2514.00 2515.00 2540.00 2542.00 2600.00* 2603.00* 2609.00
2613.00 2682.00

Median Family Income 100-110%

2120.00* 2160.00 2200.02 2211.00 2212.00 2251.00 2273.00 2302.00* 2304.00* 2318.00 2415.00*
2472.00* 2502.00 2512.00 2513.00 2522.00* 2604.00* 2612.00

Median Family Income 110-120%

2140.00 2153.00 2218.00* 2228.00 2242.00* 2243.00* 2244.00* 2252.00 2306.02 2307.00* 2320.00
2325.00 2473.00 2474.00* 2511.00 2541.00*

Median Family Income >= 120%

2145.00* 2150.00* 2152.00 2200.01 2234.00* 2238.00 2239.00 2240.00 2241.00* 2254.00 2261.00
2264.00 2270.00 2306.01* 2330.00* 2407.00 2430.00

Median Family Income Not Known

9820.00 9821.00* 9822.00* 9823.00

OAKLAND COUNTY (125), MI

Footnote:
2/ County only partially included in the institution's assessment area(s). At least one census tract in the county is not included in the institution's assessment area definition.

2017 Institution Disclosure Statement - Table 6
Assessment Area(s) by Tract
*** denotes no loans made in specified tracts**
Institution: COMERICA BANK

Respondent ID: 0000060143
Agency: FRS - 2

MSA: 47664

Median Family Income 10-20%

1422.00

Median Family Income 20-30%

1416.00* 1423.00

Median Family Income 30-40%

1331.00 1409.00* 1412.00 1417.00 1421.00 1424.00 1724.00* 1810.00

Median Family Income 40-50%

1413.00* 1414.00* 1415.00* 1420.00* 1425.00 1427.00 1447.01* 1603.00 1716.00 1725.00 1753.00
1981.00

Median Family Income 50-60%

1403.01* 1410.00 1411.00* 1449.00* 1621.00 1625.00 1730.00 1736.00 1814.00 1816.00

Median Family Income 60-70%

1347.00 1361.02 1448.00 1604.00 1609.00 1613.00 1616.00 1618.00 1622.00 1624.00 1666.00
1674.00 1713.00* 1715.00 1734.00 1750.00* 1751.00 1815.00 1935.00 1945.00 1976.00

Median Family Income 70-80%

1210.00 1245.00* 1274.00* 1300.00* 1350.00* 1401.00 1405.00 1426.00 1453.00 1455.01* 1457.00*
1459.00 1542.00 1610.00 1611.00 1710.00 1712.00* 1714.00 1731.00* 1735.00 1752.00 1800.00
1813.00* 1974.00

Median Family Income 80-90%

1230.00* 1277.00 1406.00 1407.00* 1408.00 1451.00* 1454.00 1455.02* 1605.00 1619.00 1673.00
1812.00 1830.00 1973.00*

Median Family Income 90-100%

1224.00* 1229.00 1240.00* 1250.00* 1256.00 1302.00* 1318.00* 1441.00 1442.00* 1444.00 1445.00
1446.00* 1456.00 1572.00* 1606.00 1608.00 1612.00 1614.00 1617.00 1620.00 1703.00 1811.00
1835.00 1910.00 1933.00 1936.00 1975.00

Median Family Income 100-110%

1200.00* 1227.00* 1273.00 1283.00* 1284.00 1285.00* 1311.00 1314.00* 1315.00* 1316.00 1325.00*
1346.00* 1348.00 1349.00 1352.00* 1368.00 1377.00 1392.00 1443.00 1452.00* 1530.00* 1575.00

Footnote:
2/ County only partially included in the institution's assessment area(s). At least one census tract in the county is not included in the institution's assessment area definition.

2017 Institution Disclosure Statement - Table 6
Assessment Area(s) by Tract
*** denotes no loans made in specified tracts**
Institution: COMERICA BANK

Respondent ID: 0000060143
Agency: FRS - 2

1623.00 1650.00 1651.00 1652.00 1701.00* 1711.00 1733.00 1801.00* 1802.00* 1839.00 1841.00
1843.00* 1846.00 1847.00* 1940.00* 1977.02

Median Family Income 110-120%

1217.00* 1222.00 1263.00 1264.00* 1265.00* 1275.00 1280.00* 1281.00 1288.00 1290.00 1301.00
1303.00* 1306.00 1330.03 1340.00 1365.00 1383.01* 1403.02 1435.00 1573.00 1578.00 1615.00
1665.00 1668.00* 1675.00 1685.00* 1686.00 1689.00 1831.00* 1832.00* 1833.00 1842.00 1844.00
1937.00

Median Family Income >= 120%

1203.00 1214.00* 1215.00 1218.00 1231.00* 1262.00* 1270.00* 1271.00 1272.00 1276.00 1282.00*
1286.00 1287.00 1289.00 1304.00 1305.00* 1307.00* 1313.00 1321.00 1326.00* 1327.00 1330.01
1330.02* 1343.00 1344.00 1345.00 1351.00* 1353.00 1360.00 1361.01 1363.00 1366.00 1367.00
1371.00 1374.00 1378.00* 1381.00 1383.02 1386.00 1394.00* 1500.00 1501.00 1502.00 1503.00
1504.00* 1505.00 1506.00 1507.00 1508.00 1509.00 1510.00* 1520.00 1526.00 1527.00 1529.00
1564.00* 1565.00 1569.00 1570.00 1571.00 1574.00 1576.00 1577.00 1579.00 1580.00 1581.00
1582.00 1590.00 1600.00 1607.00* 1660.00 1661.00* 1662.00 1664.00 1667.00 1669.00 1670.00
1678.00* 1679.00 1681.00* 1684.00 1687.00 1688.00 1700.00 1702.00* 1704.00 1732.00 1803.00
1834.00* 1836.00* 1837.00* 1838.00* 1840.00 1845.00 1870.00 1880.00 1881.00 1902.00* 1904.00*
1905.00* 1907.00 1908.00 1911.00 1912.00 1913.00* 1920.00 1922.00* 1924.00* 1925.00* 1927.00*
1928.00* 1930.00* 1931.00 1934.00 1941.00* 1942.00 1943.00 1944.00* 1946.00 1960.00* 1961.00
1962.00* 1963.00 1964.00* 1965.00 1966.00 1967.00 1968.00 1969.00 1970.00 1971.00* 1972.00
1977.01 1979.00 1980.00
1531.00 1532.00 1533.00 1540.00 1541.00* 1545.00 1546.00 1560.00 1561.00 1562.00 1563.00

Median Family Income Not Known

9810.00*

WAYNE COUNTY (163), MI 2/

MSA: 19804

Median Family Income 10-20%

5136.00

Median Family Income 20-30%

Footnote:
2/ County only partially included in the institution's assessment area(s). At least one census tract in the county is not included in the institution's assessment area definition.

2017 Institution Disclosure Statement - Table 6
Assessment Area(s) by Tract
*** denotes no loans made in specified tracts**
Institution: COMERICA BANK

Respondent ID: 0000060143
Agency: FRS - 2

5080.00* 5119.00 5122.00* 5166.00 5173.00 5189.00 5204.00* 5223.00 5225.00 5258.00* 5311.00*
5345.00* 5436.00 5706.00* 5848.00*

Median Family Income 30-40%

5003.00 5032.00 5041.00* 5064.00 5065.00* 5072.00* 5107.00* 5124.00* 5129.00* 5141.00* 5142.00*
5145.00* 5153.00 5159.00* 5161.00 5163.00 5175.00 5186.00* 5215.00 5219.00 5224.00 5245.00
5250.00 5256.00* 5272.00* 5273.00* 5315.00* 5317.00* 5334.00 5337.00* 5341.00* 5352.00* 5404.00*
5411.00 5437.00* 5438.00* 5454.00* 5466.00* 5468.00 5528.00* 5534.00 5793.00*

Median Family Income 40-50%

5004.00* 5006.00 5007.00* 5010.00* 5013.00 5017.00 5019.00* 5047.00* 5051.00 5054.00* 5055.00
5070.00* 5081.00* 5105.00* 5106.00 5110.00 5112.00 5123.00 5139.00* 5143.00 5156.00* 5162.00*
5188.00 5218.00* 5220.00* 5222.00* 5238.00 5240.00 5255.00* 5261.00 5303.00 5304.00* 5308.00*
5309.00* 5318.00* 5324.00* 5330.00* 5335.00* 5336.00* 5339.00 5342.00* 5343.00* 5344.00 5357.00*
5365.00 5368.00 5371.00* 5402.00* 5410.00* 5417.00* 5427.00 5435.00* 5442.00 5453.00* 5455.00*
5456.00* 5458.00* 5459.00 5460.00 5461.00* 5464.00* 5521.00 5523.00* 5532.00* 5685.00* 5710.00*
5738.00 5739.00

Median Family Income 50-60%

5001.00* 5009.00* 5015.00 5033.00* 5034.00* 5061.00 5062.00 5063.00 5066.00 5067.00 5068.00*
5079.00* 5104.00 5113.00 5126.00* 5137.00* 5160.00* 5171.00 5184.00* 5185.00* 5202.00 5233.00
5234.00 5241.00 5257.00 5260.00 5262.00* 5264.00 5319.00* 5322.00* 5326.00* 5332.00* 5346.00
5347.00* 5350.00* 5351.00* 5353.00 5354.00* 5362.00* 5363.00* 5366.00 5369.00 5370.00* 5372.00
5378.00* 5387.00 5392.00* 5408.00 5412.00* 5413.00* 5423.00* 5424.00* 5439.00* 5469.00* 5524.00
5531.00 5536.00 5538.00* 5704.00 5733.00* 5736.00 5737.02* 5740.00 5791.00 5792.00* 5795.00*
5798.00*

Median Family Income 60-70%

5005.00* 5008.00* 5011.00* 5012.00* 5014.00* 5016.00 5020.00 5035.00 5039.00* 5040.00* 5042.00*
5043.00* 5044.00* 5049.00* 5050.00* 5052.00 5069.00* 5075.00 5078.00 5114.00* 5121.00* 5132.00*
5167.00* 5221.00* 5231.00* 5232.00* 5243.00 5249.00 5254.00* 5263.00 5265.00 5301.00* 5313.00*
5316.00* 5355.00* 5361.00* 5364.00 5367.00* 5373.00 5377.00* 5383.00 5394.00 5395.00 5401.00*
5403.00* 5440.00* 5443.00 5452.00* 5457.00* 5520.00 5530.00 5649.00 5653.00 5688.00* 5708.00*

Footnote:
2/ County only partially included in the institution's assessment area(s). At least one census tract in the county is not included in the institution's assessment area definition.

2017 Institution Disclosure Statement - Table 6
Assessment Area(s) by Tract
*** denotes no loans made in specified tracts**
Institution: COMERICA BANK

Respondent ID: 0000060143
Agency: FRS - 2

5724.00* 5735.00 5771.00* 5786.00 5796.00* 5832.00*

Median Family Income 70-80%

5036.00* 5048.00 5073.00* 5074.00* 5133.00 5152.00* 5180.00 5242.00* 5247.00* 5248.00* 5302.00*
5314.00* 5375.00* 5376.00 5385.00* 5390.00 5391.00 5393.00* 5397.00* 5405.00* 5409.00* 5414.00*
5418.00* 5421.00* 5422.00* 5426.00* 5432.00* 5441.00* 5465.00 5516.00* 5664.00* 5665.00* 5702.00*
5705.00* 5729.00 5734.00 5741.00 5770.00* 5772.00 5775.00* 5785.00 5831.00 5842.00 5846.00
5855.00 5944.00

Median Family Income 80-90%

5002.00* 5031.00* 5071.00* 5213.00 5356.00* 5396.00* 5406.00 5407.00* 5415.00 5434.00* 5462.00*
5463.00 5467.00 5522.00 5533.00 5542.00 5668.00 5669.00* 5671.00 5717.00* 5721.00 5737.01*
5743.00 5797.00 5830.00* 5843.00 5858.00 5862.00

Median Family Income 90-100%

5207.00 5305.00* 5327.00* 5388.00* 5425.00* 5428.00* 5514.00 5541.00 5544.00* 5545.00 5555.00
5640.00* 5667.00 5670.00* 5683.00* 5684.00* 5693.00 5697.00* 5709.00* 5719.00* 5726.00 5728.00*
5773.00* 5774.00* 5776.00* 5820.00 5840.00* 5844.00 5847.00 5857.00* 5859.00 5880.00* 5881.00
5882.00

Median Family Income 100-110%

5018.00* 5211.00 5214.00 5312.00* 5381.00 5386.00* 5389.00 5431.00* 5546.00* 5553.00 5554.00
5561.00 5658.00* 5659.00* 5672.02 5692.00 5698.00* 5715.00 5720.00* 5725.00* 5753.00 5818.00*
5833.00* 5834.00 5836.00 5837.00 5839.00 5845.00 5856.00* 5870.00* 5894.00 5950.00*

Median Family Income 110-120%

5170.00 5429.00* 5513.00 5548.00 5551.00 5625.00 5651.00 5673.00* 5687.00* 5689.00* 5691.00*
5699.00* 5701.00* 5716.00 5718.00 5727.00 5752.00* 5778.00 5779.00 5780.00* 5803.00* 5819.00*
5835.00 5838.00 5915.01 5930.00 5951.00*

Median Family Income >= 120%

5154.00* 5157.00* 5165.00 5172.00 5203.00 5208.00 5323.00* 5382.00 5384.00* 5430.00 5501.00*
5502.00 5503.00* 5504.00 5505.00 5506.00* 5507.00 5508.00 5509.00 5511.00 5512.00 5515.00
5917.00* 5918.00* 5919.00* 5920.00* 5932.00* 5933.00 5940.00 5941.00 5942.00* 5943.00* 5945.00*
5952.00* 5961.00* 5962.00* 5963.00 5970.00 5980.00* 5990.00* 5991.00*
5517.00 5518.00 5543.00* 5547.00 5549.00 5556.00 5562.00 5563.00 5564.00 5565.00 5566.00

Footnote:
2/ County only partially included in the institution's assessment area(s). At least one census tract in the county is not included in the institution's assessment area definition.

2017 Institution Disclosure Statement - Table 6
Assessment Area(s) by Tract
*** denotes no loans made in specified tracts**
Institution: COMERICA BANK

Respondent ID: 0000060143
Agency: FRS - 2

5567.00* 5568.00 5569.00 5570.00 5571.00 5572.00 5573.00 5574.00 5575.00 5576.00 5577.00*
5579.00 5580.00* 5581.00 5582.00 5583.00 5584.00* 5585.00 5586.00* 5587.00* 5588.00* 5589.00
5590.00* 5591.00 5592.00 5601.00 5602.00 5603.00 5604.00 5612.00* 5613.00 5616.00 5617.00
5619.00 5623.00 5624.00* 5626.00 5627.00 5628.00 5629.00 5632.00* 5633.00 5634.00 5635.00*
5636.00* 5637.00* 5638.00* 5639.00* 5641.00* 5642.00* 5643.00 5644.01 5644.02 5645.01* 5645.02
5645.03* 5645.04* 5646.00* 5647.00* 5648.00 5650.00 5652.00* 5656.00 5657.00 5666.00* 5672.01
5674.00 5678.00 5679.00 5680.00* 5682.00 5694.00* 5695.00* 5696.00 5722.00 5730.00 5731.00*
5742.02 5746.00 5747.00* 5748.00 5749.00 5750.00 5751.00 5754.00 5755.00* 5756.00 5760.00
5761.00 5762.00 5763.00* 5764.00 5765.00 5766.00* 5767.00 5777.00 5799.00 5801.00* 5802.00*
5804.00* 5805.00* 5806.00* 5807.00* 5808.00* 5809.00 5811.00 5812.00* 5815.00* 5816.00 5821.00*
5841.00* 5863.00 5879.00 5883.00 5884.00 5893.00* 5904.00 5905.00* 5906.00* 5915.02 5916.00

Median Family Income Not Known

5164.00* 5168.00* 5169.00* 5331.00* 5333.00 5451.00* 9850.00* 9851.00 9852.00* 9853.00 9854.00
9855.00* 9856.00* 9857.00* 9859.00*

ASSESSMENT AREA - 0026

VENTURA COUNTY (111), CA 2/

MSA: 37100

Median Family Income 30-40%

0006.00* 0030.12* 0032.01*

Median Family Income 40-50%

0038.02* 0045.06* 0049.02 0050.02* 0091.00*

Median Family Income 50-60%

0002.00* 0013.02* 0030.11* 0037.00* 0038.01* 0039.00* 0043.05* 0045.04* 0045.05* 0046.00* 0047.04*
0086.00* 0087.00*

Median Family Income 60-70%

0005.00* 0040.00* 0043.04* 0045.03* 0047.10* 0047.16* 0047.17* 0050.03* 0050.04* 0070.00 0071.00
0083.03* 0089.00*

Median Family Income 70-80%

0003.02* 0030.10* 0030.13* 0033.00* 0041.01* 0044.00* 0047.11* 0047.15* 0054.03* 0055.02* 0076.11*

Footnote:
2/ County only partially included in the institution's assessment area(s). At least one census tract in the county is not included in the institution's assessment area definition.

2017 Institution Disclosure Statement - Table 6
Assessment Area(s) by Tract
*** denotes no loans made in specified tracts**
Institution: COMERICA BANK

Respondent ID: 0000060143
Agency: FRS - 2

0076.12* 0078.00* 0080.05*

Median Family Income 80-90%

0003.03* 0029.05* 0036.08* 0042.00* 0082.02*

Median Family Income 90-100%

0036.05* 0049.01* 0053.04* 0057.00* 0065.00* 0069.00* 0080.01* 0080.02 0083.02* 0083.06* 0088.00*

Median Family Income 100-110%

0031.00* 0036.09* 0036.12* 0055.03* 0076.14* 0077.00 0079.01* 0079.04* 0080.04* 0081.01* 0082.01* 0084.01*

Median Family Income 110-120%

0051.00* 0052.03* 0055.04* 0056.00* 0059.09* 0059.11* 0060.00 0061.00* 0068.00* 0075.05* 0075.08* 0075.14* 0084.02*

Median Family Income >= 120%

0029.01* 0052.02* 0052.04* 0052.05* 0053.03* 0053.05* 0053.06* 0054.01* 0054.04* 0058.01* 0058.02* 0059.01* 0059.06 0059.07* 0059.08* 0059.10* 0062.00* 0063.01* 0063.02* 0064.00* 0066.00* 0067.00* 0072.01* 0072.02 0073.00* 0074.02 0074.03* 0074.05* 0074.06* 0075.06* 0075.07* 0075.09* 0075.10 0075.11* 0075.12* 0075.13* 0076.06* 0076.07* 0076.09* 0076.10* 0076.13* 0079.03* 0083.04* 0083.05* 0085.00*

OUTSIDE ASSESSMENT AREA

GENEVA COUNTY (061), AL

MSA: 20020

Middle Income

0504.00

JEFFERSON COUNTY (073), AL

MSA: 13820

Median Family Income >= 120%

0143.02

LEE COUNTY (081), AL

MSA: 12220

Moderate Income

Footnote:
2/ County only partially included in the institution's assessment area(s). At least one census tract in the county is not included in the institution's assessment area definition.

2017 Institution Disclosure Statement - Table 6
Assessment Area(s) by Tract
*** denotes no loans made in specified tracts**
Institution: COMERICA BANK

Respondent ID: 0000060143
Agency: FRS - 2

0406.04
Middle Income

0417.00
MADISON COUNTY (089), AL

MSA: 26620
Low Income

0002.01
MONTGOMERY COUNTY (101), AL

MSA: 33860
Upper Income

0055.01
Income Not Known

0001.00
SHELBY COUNTY (117), AL

MSA: 13820
Upper Income

0303.30
TUSCALOOSA COUNTY (125), AL

MSA: 46220
Moderate Income

0105.00
MARICOPA COUNTY (013), AZ 2/

MSA: 38060
Median Family Income 90-100%

0405.18
PIMA COUNTY (019), AZ

MSA: 46060
Median Family Income 100-110%

Footnote:
2/ County only partially included in the institution's assessment area(s). At least one census tract in the county is not included in the institution's assessment area definition.

0046.24

Median Family Income >= 120%

0040.73 0044.22

PINAL COUNTY (021), AZ

MSA: 38060

Middle Income

0002.07 0003.18

Upper Income

0003.16

BENTON COUNTY (007), AR

MSA: 22220

Middle Income

0202.01

JEFFERSON COUNTY (069), AR

MSA: 38220

Moderate Income

0013.00

PULASKI COUNTY (119), AR

MSA: 30780

Moderate Income

0020.02

Middle Income

0024.05

Upper Income

0042.18 0043.03

ALAMEDA COUNTY (001), CA 2/

MSA: 36084

Median Family Income >= 120%

4511.01

Footnote:
2/ County only partially included in the institution's assessment area(s). At least one census tract in the county is not included in the institution's assessment area definition.

2017 Institution Disclosure Statement - Table 6
Assessment Area(s) by Tract
*** denotes no loans made in specified tracts**
Institution: COMERICA BANK

Respondent ID: 0000060143
Agency: FRS - 2

BUTTE COUNTY (007), CA

MSA: 17020

Middle Income

0009.03

Upper Income

0014.00

CONTRA COSTA COUNTY (013), CA 2/

MSA: 36084

Median Family Income 70-80%

3060.02

Median Family Income 90-100%

3031.03

Median Family Income >= 120%

3551.12

EL DORADO COUNTY (017), CA

MSA: 40900

Upper Income

0307.04

FRESNO COUNTY (019), CA

MSA: 23420

Median Family Income 70-80%

0014.08

Median Family Income 100-110%

0017.00 0057.01 0070.03

Median Family Income >= 120%

0043.03 0044.06 0044.09 0045.06 0055.14

KERN COUNTY (029), CA

MSA: 12540

Median Family Income 50-60%

Footnote:
2/ County only partially included in the institution's assessment area(s). At least one census tract in the county is not included in the institution's assessment area definition.

0016.00
Median Family Income 60-70%

0064.03
Median Family Income >= 120%

0018.02 0032.04
LOS ANGELES COUNTY (037), CA 2/

MSA: 31084
Median Family Income 40-50%

9007.03
Median Family Income 80-90%

9007.05
Median Family Income 100-110%

9102.01
Median Family Income 110-120%

9201.06
Median Family Income >= 120%

9201.07
MADERA COUNTY (039), CA

MSA: 31460
Moderate Income

0008.00
Upper Income

0002.02 0005.03 0007.00
MARIN COUNTY (041), CA

MSA: 42034
Moderate Income

1042.00 1060.01
Middle Income

1041.01 1050.00 1090.02 1110.00 1212.00 1311.00

Footnote:
2/ County only partially included in the institution's assessment area(s). At least one census tract in the county is not included in the institution's assessment area definition.

2017 Institution Disclosure Statement - Table 6
Assessment Area(s) by Tract
*** denotes no loans made in specified tracts**
Institution: COMERICA BANK

Respondent ID: 0000060143
Agency: FRS - 2

Upper Income

1101.00 1242.00 1262.00 1302.02

NAPA COUNTY (055), CA

MSA: 34900

Moderate Income

2005.03

Middle Income

2010.05 2017.00

Upper Income

2015.00

NEVADA COUNTY (057), CA

MSA: NA

Middle Income

0001.04

PLACER COUNTY (061), CA

MSA: 40900

Moderate Income

0211.03

Middle Income

0203.00 0207.11

Upper Income

0206.04 0207.17 0223.00 0230.00

RIVERSIDE COUNTY (065), CA 2/

MSA: 40140

Median Family Income 90-100%

0446.02

Median Family Income 110-120%

0432.39

Median Family Income >= 120%

Footnote:
2/ County only partially included in the institution's assessment area(s). At least one census tract in the county is not included in the institution's assessment area definition.

0514.00

SACRAMENTO COUNTY (067), CA

MSA: 40900

Median Family Income 40-50%

0074.24

Median Family Income 50-60%

0064.00 0090.05

Median Family Income 70-80%

0078.01 0092.01

Median Family Income 80-90%

0070.10

Median Family Income 100-110%

0078.02

Median Family Income >= 120%

0085.04 0087.05

SAN BENITO COUNTY (069), CA

MSA: 41940

Low Income

0004.00

Moderate Income

0001.00 0002.00

Middle Income

0008.02

SAN BERNARDINO COUNTY (071), CA 2/

MSA: 40140

Median Family Income 60-70%

0099.04 0099.13

SAN DIEGO COUNTY (073), CA 2/

MSA: 41740

Footnote:
2/ County only partially included in the institution's assessment area(s). At least one census tract in the county is not included in the institution's assessment area definition.

2017 Institution Disclosure Statement - Table 6
Assessment Area(s) by Tract
*** denotes no loans made in specified tracts**
Institution: COMERICA BANK

Respondent ID: 0000060143
Agency: FRS - 2

Median Family Income 60-70%

0101.03

Median Family Income 70-80%

0208.05

Median Family Income 100-110%

0100.15 0212.02

Median Family Income >= 120%

0133.13 0155.02 0207.09

Median Family Income Not Known

0099.02

SAN JOAQUIN COUNTY (077), CA

MSA: 44700

Median Family Income 50-60%

0009.00

Median Family Income 80-90%

0033.05 0034.10 0038.03

Median Family Income 90-100%

0032.15

Median Family Income 100-110%

0051.19

Median Family Income >= 120%

0041.02

SAN LUIS OBISPO COUNTY (079), CA

MSA: 42020

Middle Income

0103.00 0105.04

SAN MATEO COUNTY (081), CA 2/

MSA: 41884

Median Family Income >= 120%

Footnote:
2/ County only partially included in the institution's assessment area(s). At least one census tract in the county is not included in the institution's assessment area definition.

2017 Institution Disclosure Statement - Table 6
Assessment Area(s) by Tract
*** denotes no loans made in specified tracts**
Institution: COMERICA BANK

Respondent ID: 0000060143
Agency: FRS - 2

6132.00 6134.00

SANTA CRUZ COUNTY (087), CA 2/

MSA: 42100

Middle Income

1202.00

Upper Income

1205.00

SOLANO COUNTY (095), CA

MSA: 46700

Moderate Income

2524.02

Middle Income

2521.02 2523.12

Upper Income

2523.05

SONOMA COUNTY (097), CA

MSA: 42220

Moderate Income

1512.01 1520.00 1532.00 1533.00

Middle Income

1514.01 1527.02 1536.00 1537.06

Upper Income

1502.02 1506.12

STANISLAUS COUNTY (099), CA

MSA: 33700

Median Family Income 100-110%

0005.06 0019.00

SUTTER COUNTY (101), CA

MSA: 49700

Footnote:
2/ County only partially included in the institution's assessment area(s). At least one census tract in the county is not included in the institution's assessment area definition.

2017 Institution Disclosure Statement - Table 6
Assessment Area(s) by Tract
*** denotes no loans made in specified tracts**
Institution: COMERICA BANK

Respondent ID: 0000060143
Agency: FRS - 2

Upper Income

0511.00

TULARE COUNTY (107), CA

MSA: 47300

Middle Income

0037.00

Upper Income

0010.03 0025.00

VENTURA COUNTY (111), CA 2/

MSA: 37100

Median Family Income 80-90%

0028.00

Median Family Income 110-120%

0013.01

YOLO COUNTY (113), CA

MSA: 40900

Low Income

0102.03

YUBA COUNTY (115), CA

MSA: 49700

Moderate Income

0404.00

ADAMS COUNTY (001), CO

MSA: 19740

Middle Income

0085.35

ARAPAHOE COUNTY (005), CO

MSA: 19740

Footnote:
2/ County only partially included in the institution's assessment area(s). At least one census tract in the county is not included in the institution's assessment area definition.

2017 Institution Disclosure Statement - Table 6
Assessment Area(s) by Tract
*** denotes no loans made in specified tracts**
Institution: COMERICA BANK

Respondent ID: 0000060143
Agency: FRS - 2

Median Family Income 80-90%

0804.00

Median Family Income 90-100%

0056.11 0068.56 0068.58

Median Family Income 100-110%

0067.07

Median Family Income >= 120%

0067.12

BOULDER COUNTY (013), CO

MSA: 14500

Moderate Income

0122.03 0134.02

DENVER COUNTY (031), CO

MSA: 19740

Median Family Income 60-70%

0053.00

Median Family Income 110-120%

0029.01

Median Family Income >= 120%

0017.01 0017.02 0020.00 0039.02 0041.07 0120.01

DOUGLAS COUNTY (035), CO

MSA: 19740

Middle Income

0140.07

EL PASO COUNTY (041), CO

MSA: 17820

Median Family Income 80-90%

0030.00

GARFIELD COUNTY (045), CO

Footnote:
2/ County only partially included in the institution's assessment area(s). At least one census tract in the county is not included in the institution's assessment area definition.

2017 Institution Disclosure Statement - Table 6
Assessment Area(s) by Tract
*** denotes no loans made in specified tracts**
Institution: COMERICA BANK

Respondent ID: 0000060143
Agency: FRS - 2

MSA: NA
Middle Income
9520.01
Upper Income
9518.04
JEFFERSON COUNTY (059), CO
MSA: 19740
Median Family Income 70-80%
0101.00 0117.33
Median Family Income 80-90%
0110.00
Median Family Income >= 120%
0098.06 0120.24
LARIMER COUNTY (069), CO
MSA: 22660
Upper Income
0013.08 0016.05
MESA COUNTY (077), CO
MSA: 24300
Upper Income
0015.02
WELD COUNTY (123), CO
MSA: 24540
Middle Income
0011.00 0014.06 0014.08
FAIRFIELD COUNTY (001), CT
MSA: 14860
Median Family Income 70-80%
2104.00

Footnote:
2/ County only partially included in the institution's assessment area(s). At least one census tract in the county is not included in the institution's assessment area definition.

2017 Institution Disclosure Statement - Table 6
Assessment Area(s) by Tract
*** denotes no loans made in specified tracts**
Institution: COMERICA BANK

Respondent ID: 0000060143
Agency: FRS - 2

Median Family Income >= 120%

0451.02 0452.00 0905.00

NEW LONDON COUNTY (011), CT

MSA: 35980

Low Income

6907.00

KENT COUNTY (001), DE

MSA: 20100

Middle Income

0417.01

NEW CASTLE COUNTY (003), DE

MSA: 48864

Median Family Income 60-70%

0028.00

Median Family Income 110-120%

0136.07

Median Family Income >= 120%

0112.01

DISTRICT OF COLUMBIA (001), DC

MSA: 47894

Median Family Income 60-70%

0107.00

Median Family Income >= 120%

0101.00

BREVARD COUNTY (009), FL

MSA: 37340

Median Family Income >= 120%

0641.27

Footnote:
2/ County only partially included in the institution's assessment area(s). At least one census tract in the county is not included in the institution's assessment area definition.

2017 Institution Disclosure Statement - Table 6
Assessment Area(s) by Tract
*** denotes no loans made in specified tracts**
Institution: COMERICA BANK

Respondent ID: 0000060143
Agency: FRS - 2

HILLSBOROUGH COUNTY (057), FL

MSA: 45300

Median Family Income 70-80%

0133.17

Median Family Income 90-100%

0071.03 0114.14

Median Family Income >= 120%

0051.01 0117.08

LEE COUNTY (071), FL

MSA: 15980

Median Family Income 60-70%

0013.00 0401.21

MARTIN COUNTY (085), FL

MSA: 38940

Moderate Income

0010.00 0012.00

Middle Income

0005.01 0007.00

MIAMI-DADE COUNTY (086), FL

MSA: 33124

Median Family Income 50-60%

0052.01

Median Family Income 70-80%

0005.05

Median Family Income 90-100%

0140.00

Median Family Income 100-110%

0027.02

Median Family Income >= 120%

Footnote:
2/ County only partially included in the institution's assessment area(s). At least one census tract in the county is not included in the institution's assessment area definition.

2017 Institution Disclosure Statement - Table 6
Assessment Area(s) by Tract
*** denotes no loans made in specified tracts**
Institution: COMERICA BANK

Respondent ID: 0000060143
Agency: FRS - 2

0062.06 0082.09

ORANGE COUNTY (095), FL

MSA: 36740

Median Family Income 50-60%

0135.07

Median Family Income 70-80%

0173.00

PALM BEACH COUNTY (099), FL 2/

MSA: 48424

Median Family Income >= 120%

0078.05

PINELLAS COUNTY (103), FL

MSA: 45300

Median Family Income 40-50%

0246.02

Median Family Income 60-70%

0259.00

ST. JOHNS COUNTY (109), FL

MSA: 27260

Upper Income

0208.04

SARASOTA COUNTY (115), FL

MSA: 35840

Upper Income

0027.13

SEMINOLE COUNTY (117), FL

MSA: 36740

Middle Income

Footnote:
2/ County only partially included in the institution's assessment area(s). At least one census tract in the county is not included in the institution's assessment area definition.

2017 Institution Disclosure Statement - Table 6
Assessment Area(s) by Tract
*** denotes no loans made in specified tracts**
Institution: COMERICA BANK

Respondent ID: 0000060143
Agency: FRS - 2

0220.01
Upper Income

0218.05
WALTON COUNTY (131), FL

MSA: 18880
Upper Income

9506.03
CHATHAM COUNTY (051), GA

MSA: 42340
Middle Income

0040.02
CHEROKEE COUNTY (057), GA

MSA: 12060
Moderate Income

0904.00
COBB COUNTY (067), GA

MSA: 12060
Median Family Income 40-50%

0304.11
Median Family Income 100-110%

0303.45
Median Family Income >= 120%

0303.19 0312.07
DOUGHERTY COUNTY (095), GA

MSA: 10500
Moderate Income

0103.02
FLOYD COUNTY (115), GA

Footnote:
2/ County only partially included in the institution's assessment area(s). At least one census tract in the county is not included in the institution's assessment area definition.

2017 Institution Disclosure Statement - Table 6
Assessment Area(s) by Tract
*** denotes no loans made in specified tracts**
Institution: COMERICA BANK

Respondent ID: 0000060143
Agency: FRS - 2

MSA: 40660
Moderate Income
0011.00
FULTON COUNTY (121), GA
MSA: 12060
Median Family Income 60-70%
0101.19
Median Family Income >= 120%
0011.00 0101.21 0102.04
GWINNETT COUNTY (135), GA
MSA: 12060
Median Family Income 50-60%
0501.05
Median Family Income 110-120%
0502.08
MCDUFFIE COUNTY (189), GA
MSA: 12260
Moderate Income
9503.00
MURRAY COUNTY (213), GA
MSA: 19140
Upper Income
0104.00
NEWTON COUNTY (217), GA
MSA: 12060
Moderate Income
1003.00
Middle Income
1001.00

Footnote:
2/ County only partially included in the institution's assessment area(s). At least one census tract in the county is not included in the institution's assessment area definition.

2017 Institution Disclosure Statement - Table 6
Assessment Area(s) by Tract
*** denotes no loans made in specified tracts**
Institution: COMERICA BANK

Respondent ID: 0000060143
Agency: FRS - 2

HONOLULU COUNTY (003), HI

MSA: 46520

Median Family Income >= 120%

0038.00

ADA COUNTY (001), ID

MSA: 14260

Upper Income

0022.24

COLES COUNTY (029), IL

MSA: NA

Moderate Income

0005.00

COOK COUNTY (031), IL

MSA: 16974

Median Family Income 70-80%

4108.00

Median Family Income 80-90%

8073.00

Median Family Income 110-120%

8030.05 8039.01 8083.01

Median Family Income >= 120%

0815.00 0818.00 2801.00 3201.00 3204.00 8015.00 8047.16 8185.00 8198.02 8391.00

DUPAGE COUNTY (043), IL

MSA: 16974

Median Family Income 50-60%

8407.04

Median Family Income >= 120%

8407.05 8429.00 8465.04

KANE COUNTY (089), IL

Footnote:
2/ County only partially included in the institution's assessment area(s). At least one census tract in the county is not included in the institution's assessment area definition.

2017 Institution Disclosure Statement - Table 6
Assessment Area(s) by Tract
*** denotes no loans made in specified tracts**
Institution: COMERICA BANK

Respondent ID: 0000060143
Agency: FRS - 2

MSA: 20994
Median Family Income 90-100%
8530.01
Median Family Income >= 120%
8506.00
LAKE COUNTY (097), IL
MSA: 29404
Median Family Income >= 120%
8645.13 8649.03
LASALLE COUNTY (099), IL
MSA: NA
Middle Income
9636.00
WILL COUNTY (197), IL
MSA: 16974
Median Family Income 100-110%
8839.02
WINNEBAGO COUNTY (201), IL
MSA: 40420
Upper Income
0035.00
ALLEN COUNTY (003), IN
MSA: 23060
Middle Income
0117.02
CLARK COUNTY (019), IN
MSA: 31140
Moderate Income

Footnote:
2/ County only partially included in the institution's assessment area(s). At least one census tract in the county is not included in the institution's assessment area definition.

2017 Institution Disclosure Statement - Table 6
Assessment Area(s) by Tract
*** denotes no loans made in specified tracts**
Institution: COMERICA BANK

Respondent ID: 0000060143
Agency: FRS - 2

0509.03

DEKALB COUNTY (033), IN

MSA: NA

Middle Income

0206.02

ELKHART COUNTY (039), IN

MSA: 21140

Moderate Income

0002.00

FLOYD COUNTY (043), IN

MSA: 31140

Middle Income

0706.00 0710.07

JOHNSON COUNTY (081), IN

MSA: 26900

Moderate Income

6108.02 6113.00

Middle Income

6112.00

LAKE COUNTY (089), IN

MSA: 23844

Middle Income

0423.00

LAPORTE COUNTY (091), IN

MSA: 33140

Upper Income

0419.00

MARION COUNTY (097), IN

Footnote:
2/ County only partially included in the institution's assessment area(s). At least one census tract in the county is not included in the institution's assessment area definition.

2017 Institution Disclosure Statement - Table 6
Assessment Area(s) by Tract
*** denotes no loans made in specified tracts**
Institution: COMERICA BANK

Respondent ID: 0000060143
Agency: FRS - 2

MSA: 26900

Median Family Income 40-50%

3602.01

Median Family Income 50-60%

3602.02

Median Family Income 100-110%

3206.00

Median Family Income >= 120%

3542.00

NOBLE COUNTY (113), IN

MSA: NA

Middle Income

9724.00

ST. JOSEPH COUNTY (141), IN

MSA: 43780

Middle Income

0113.01 0115.05

Upper Income

0114.06

TIPTON COUNTY (159), IN

MSA: NA

Middle Income

0204.00

WHITLEY COUNTY (183), IN

MSA: 23060

Middle Income

0506.00

DES MOINES COUNTY (057), IA

MSA: NA

Footnote:
2/ County only partially included in the institution's assessment area(s). At least one census tract in the county is not included in the institution's assessment area definition.

Middle Income

0008.00

POTTAWATTAMIE COUNTY (155), IA

MSA: 36540

Middle Income

0310.00

SCOTT COUNTY (163), IA

MSA: 19340

Middle Income

0128.02

DICKINSON COUNTY (041), KS

MSA: NA

Middle Income

0842.00

ANDERSON COUNTY (005), KY

MSA: NA

Upper Income

9502.01

BOONE COUNTY (015), KY

MSA: 17140

Low Income

0703.01

Moderate Income

0701.00

Upper Income

0704.01

JEFFERSON COUNTY (111), KY

MSA: 31140

Footnote:
2/ County only partially included in the institution's assessment area(s). At least one census tract in the county is not included in the institution's assessment area definition.

2017 Institution Disclosure Statement - Table 6
Assessment Area(s) by Tract
*** denotes no loans made in specified tracts**
Institution: COMERICA BANK

Respondent ID: 0000060143
Agency: FRS - 2

Median Family Income 60-70%

0112.00

Median Family Income 80-90%

0117.12

Median Family Income 110-120%

0111.02

Median Family Income >= 120%

0101.02

Median Family Income Not Known

9801.00

KENTON COUNTY (117), KY

MSA: 17140

Middle Income

0642.00

RUSSELL COUNTY (207), KY

MSA: NA

Middle Income

9601.02

SHELBY COUNTY (211), KY

MSA: 31140

Middle Income

0404.01

CAMERON PARISH (023), LA

MSA: 29340

Upper Income

9702.01

LAFAYETTE PARISH (055), LA

MSA: 29180

Middle Income

Footnote:
2/ County only partially included in the institution's assessment area(s). At least one census tract in the county is not included in the institution's assessment area definition.

2017 Institution Disclosure Statement - Table 6
Assessment Area(s) by Tract
*** denotes no loans made in specified tracts**
Institution: COMERICA BANK

Respondent ID: 0000060143
Agency: FRS - 2

0014.09
PLAQUEMINES PARISH (075), LA
MSA: 35380
Upper Income

0502.00
ST. TAMMANY PARISH (103), LA
MSA: 35380
Middle Income

0406.04
TERREBONNE PARISH (109), LA
MSA: 26380
Upper Income

0017.00
CUMBERLAND COUNTY (005), ME
MSA: 38860
Moderate Income

0003.00
ANNE ARUNDEL COUNTY (003), MD
MSA: 12580
Median Family Income >= 120%

7512.00
BALTIMORE COUNTY (005), MD
MSA: 12580
Median Family Income >= 120%

4084.00
HOWARD COUNTY (027), MD
MSA: 12580
Upper Income

Footnote:
2/ County only partially included in the institution's assessment area(s). At least one census tract in the county is not included in the institution's assessment area definition.

2017 Institution Disclosure Statement - Table 6
Assessment Area(s) by Tract
*** denotes no loans made in specified tracts**
Institution: COMERICA BANK

Respondent ID: 0000060143
Agency: FRS - 2

6040.02 6051.02

MONTGOMERY COUNTY (031), MD

MSA: 43524

Median Family Income 90-100%

7012.11

Median Family Income >= 120%

7012.05

PRINCE GEORGE'S COUNTY (033), MD

MSA: 47894

Median Family Income 30-40%

8035.09

SOMERSET COUNTY (039), MD

MSA: 41540

Moderate Income

9301.01

BALTIMORE CITY (510), MD

MSA: 12580

Median Family Income Not Known

1803.00

BERKSHIRE COUNTY (003), MA

MSA: 38340

Upper Income

9131.00

MIDDLESEX COUNTY (017), MA

MSA: 15764

Median Family Income 30-40%

3524.00

Median Family Income 60-70%

Footnote:
2/ County only partially included in the institution's assessment area(s). At least one census tract in the county is not included in the institution's assessment area definition.

3213.00
Median Family Income 70-80%

3512.04
Median Family Income 80-90%

3106.01 3336.00 3546.00 3684.00 3703.00
Median Family Income 90-100%

3163.00 3353.02
Median Family Income 100-110%

3324.00 3682.00
Median Family Income 110-120%

3523.00 3691.00
Median Family Income >= 120%

3541.00 3612.00

NORFOLK COUNTY (021), MA

MSA: 14454

Median Family Income 80-90%

4203.01
Median Family Income 110-120%

4022.00
Median Family Income >= 120%

4041.00 4153.00 4401.00

SUFFOLK COUNTY (025), MA

MSA: 14454

Median Family Income 40-50%

0712.01
Median Family Income 80-90%

0302.00
Median Family Income >= 120%

0106.00 0303.00 0406.00 0606.00 0612.00 0701.01
Median Family Income Not Known

Footnote:
2/ County only partially included in the institution's assessment area(s). At least one census tract in the county is not included in the institution's assessment area definition.

2017 Institution Disclosure Statement - Table 6
Assessment Area(s) by Tract
*** denotes no loans made in specified tracts**
Institution: COMERICA BANK

Respondent ID: 0000060143
Agency: FRS - 2

0711.01

WORCESTER COUNTY (027), MA

MSA: 49340

Median Family Income >= 120%

7081.00 7612.00

ALLEGAN COUNTY (005), MI

MSA: NA

Moderate Income

0324.01

Middle Income

0305.00 0319.00 0321.00

Upper Income

0304.02

ARENAC COUNTY (011), MI

MSA: NA

Middle Income

9702.00 9705.00

BARRY COUNTY (015), MI

MSA: 24340

Moderate Income

0113.00

Middle Income

0106.00 0107.00

BAY COUNTY (017), MI

MSA: 13020

Middle Income

2853.00

BENZIE COUNTY (019), MI

Footnote:
2/ County only partially included in the institution's assessment area(s). At least one census tract in the county is not included in the institution's assessment area definition.

2017 Institution Disclosure Statement - Table 6
Assessment Area(s) by Tract
*** denotes no loans made in specified tracts**
Institution: COMERICA BANK

Respondent ID: 0000060143
Agency: FRS - 2

MSA: NA
Middle Income
0003.00
BERRIEN COUNTY (021), MI
MSA: 35660
Low Income
0004.00
Moderate Income
0210.00
Middle Income
0102.00
Upper Income
0009.00 0010.00 0111.00
BRANCH COUNTY (023), MI
MSA: NA
Moderate Income
9516.00
Middle Income
9508.00 9512.00 9515.00
Upper Income
9510.00
CASS COUNTY (027), MI
MSA: 43780
Middle Income
0017.00
CHARLEVOIX COUNTY (029), MI
MSA: NA
Middle Income
0014.00 0015.00

Footnote:
2/ County only partially included in the institution's assessment area(s). At least one census tract in the county is not included in the institution's assessment area definition.

2017 Institution Disclosure Statement - Table 6
Assessment Area(s) by Tract
*** denotes no loans made in specified tracts**
Institution: COMERICA BANK

Respondent ID: 0000060143
Agency: FRS - 2

Upper Income

0009.00

CHEBOYGAN COUNTY (031), MI

MSA: NA

Moderate Income

9603.00

CHIPPEWA COUNTY (033), MI

MSA: NA

Moderate Income

9702.00 9709.00

CLARE COUNTY (035), MI

MSA: NA

Moderate Income

0013.00

Middle Income

0008.00

CLINTON COUNTY (037), MI 2/

MSA: 29620

Middle Income

0109.01

Upper Income

0110.02

EATON COUNTY (045), MI 2/

MSA: 29620

Moderate Income

0209.01 0213.02

Middle Income

0210.02

EMMET COUNTY (047), MI

Footnote:
2/ County only partially included in the institution's assessment area(s). At least one census tract in the county is not included in the institution's assessment area definition.

2017 Institution Disclosure Statement - Table 6
Assessment Area(s) by Tract
*** denotes no loans made in specified tracts**
Institution: COMERICA BANK

Respondent ID: 0000060143
Agency: FRS - 2

MSA: NA
Upper Income
9707.00
GENESEE COUNTY (049), MI 2/
MSA: 22420
Low Income
0016.00 0028.00
Middle Income
0030.00 0105.02 0109.12 0114.01 0126.03 0129.05
Upper Income
0111.01
GRAND TRAVERSE COUNTY (055), MI
MSA: NA
Moderate Income
5513.00
Middle Income
5511.00
GRATIOT COUNTY (057), MI
MSA: NA
Moderate Income
0005.00
Middle Income
0003.00
HILLSDALE COUNTY (059), MI
MSA: NA
Middle Income
0501.00 0502.00 0503.00 0505.00
HURON COUNTY (063), MI

Footnote:
2/ County only partially included in the institution's assessment area(s). At least one census tract in the county is not included in the institution's assessment area definition.

2017 Institution Disclosure Statement - Table 6
Assessment Area(s) by Tract
*** denotes no loans made in specified tracts**
Institution: COMERICA BANK

Respondent ID: 0000060143
Agency: FRS - 2

MSA: NA
Moderate Income
9510.00
INGHAM COUNTY (065), MI 2/
MSA: 29620
Middle Income
0060.01
IONIA COUNTY (067), MI
MSA: NA
Middle Income
0304.00
ISABELLA COUNTY (073), MI
MSA: NA
Middle Income
9401.00 9403.00 9404.00
LAPEER COUNTY (087), MI 2/
MSA: 47664
Moderate Income
3320.00 3405.00
Middle Income
3400.00
LEELANAU COUNTY (089), MI
MSA: NA
Upper Income
9704.00
LENAWEE COUNTY (091), MI 2/
MSA: NA
Moderate Income

Footnote:
2/ County only partially included in the institution's assessment area(s). At least one census tract in the county is not included in the institution's assessment area definition.

2017 Institution Disclosure Statement - Table 6
Assessment Area(s) by Tract
*** denotes no loans made in specified tracts**
Institution: COMERICA BANK

Respondent ID: 0000060143
Agency: FRS - 2

0616.00
Middle Income
0604.01 0617.00 0618.00 0619.00
MASON COUNTY (105), MI
MSA: NA
Middle Income
9506.00
MONROE COUNTY (115), MI
MSA: 33780
Low Income
8318.00
Moderate Income
8319.00 8322.00 8323.00
Middle Income
8301.00 8303.00 8308.00 8315.00 8316.00 8335.00
MONTCALM COUNTY (117), MI
MSA: 24340
Moderate Income
9710.00 9711.00 9712.00
NEWAYGO COUNTY (123), MI
MSA: NA
Middle Income
9711.00
OCEANA COUNTY (127), MI
MSA: NA
Middle Income
0103.00
OSCEOLA COUNTY (133), MI

Footnote:
2/ County only partially included in the institution's assessment area(s). At least one census tract in the county is not included in the institution's assessment area definition.

2017 Institution Disclosure Statement - Table 6
Assessment Area(s) by Tract
*** denotes no loans made in specified tracts**
Institution: COMERICA BANK

Respondent ID: 0000060143
Agency: FRS - 2

MSA: NA

Moderate Income

9704.00

Middle Income

9702.00

SAGINAW COUNTY (145), MI

MSA: 40980

Low Income

0013.00

Moderate Income

0018.00

Middle Income

0108.00 0111.00 0117.01

Upper Income

0101.00 0113.00

ST. CLAIR COUNTY (147), MI

MSA: 47664

Low Income

6240.00 6360.00

Moderate Income

6220.00 6280.00 6346.00 6373.00 6440.00

Middle Income

6430.00 6470.00 6480.00 6511.00

ST. JOSEPH COUNTY (149), MI

MSA: NA

Middle Income

0409.00 0410.00

SANILAC COUNTY (151), MI

MSA: NA

Footnote:
2/ County only partially included in the institution's assessment area(s). At least one census tract in the county is not included in the institution's assessment area definition.

2017 Institution Disclosure Statement - Table 6
Assessment Area(s) by Tract
*** denotes no loans made in specified tracts**
Institution: COMERICA BANK

Respondent ID: 0000060143
Agency: FRS - 2

Middle Income

9704.00

SHIAWASSEE COUNTY (155), MI

MSA: NA

Middle Income

0302.00 0316.00

Upper Income

0303.00

TUSCOLA COUNTY (157), MI

MSA: NA

Middle Income

0008.00 0009.00

VAN BUREN COUNTY (159), MI

MSA: 28020

Middle Income

0104.00 0109.00 0118.00 0119.00

WEXFORD COUNTY (165), MI

MSA: NA

Middle Income

3807.00

DAKOTA COUNTY (037), MN

MSA: 33460

Moderate Income

0603.01 0607.37

HENNEPIN COUNTY (053), MN

MSA: 33460

Median Family Income 80-90%

0261.04 1025.00

Footnote:
2/ County only partially included in the institution's assessment area(s). At least one census tract in the county is not included in the institution's assessment area definition.

2017 Institution Disclosure Statement - Table 6
Assessment Area(s) by Tract
*** denotes no loans made in specified tracts**
Institution: COMERICA BANK

Respondent ID: 0000060143
Agency: FRS - 2

Median Family Income 110-120%

1261.00

Median Family Income >= 120%

0260.07

RAMSEY COUNTY (123), MN

MSA: 33460

Median Family Income 70-80%

0342.01

Median Family Income 100-110%

0423.01

SCOTT COUNTY (139), MN

MSA: 33460

Middle Income

0807.00

CLAY COUNTY (047), MO

MSA: 28140

Moderate Income

0212.07

JACKSON COUNTY (095), MO

MSA: 28140

Median Family Income 110-120%

0100.01

Median Family Income >= 120%

0138.02

PLATTE COUNTY (165), MO

MSA: 28140

Upper Income

0302.01

ST. CHARLES COUNTY (183), MO

Footnote:
2/ County only partially included in the institution's assessment area(s). At least one census tract in the county is not included in the institution's assessment area definition.

2017 Institution Disclosure Statement - Table 6
Assessment Area(s) by Tract
*** denotes no loans made in specified tracts**
Institution: COMERICA BANK

Respondent ID: 0000060143
Agency: FRS - 2

MSA: 41180
Upper Income
3111.03
ST. LOUIS COUNTY (189), MO
MSA: 41180
Median Family Income 60-70%
2114.02
Median Family Income 110-120%
2151.02
Median Family Income >= 120%
2214.23
CLARK COUNTY (003), NV
MSA: 29820
Median Family Income 50-60%
0005.18
Median Family Income 60-70%
0037.00
Median Family Income 70-80%
0028.47
Median Family Income 100-110%
0051.05
Median Family Income 110-120%
0029.44
Median Family Income >= 120%
0009.00 0029.76 0029.79 0032.30 0058.44 0067.00
WASHOE COUNTY (031), NV
MSA: 39900
Moderate Income
0010.09

Footnote:
2/ County only partially included in the institution's assessment area(s). At least one census tract in the county is not included in the institution's assessment area definition.

2017 Institution Disclosure Statement - Table 6
Assessment Area(s) by Tract
*** denotes no loans made in specified tracts**
Institution: COMERICA BANK

Respondent ID: 0000060143
Agency: FRS - 2

CARSON CITY (510), NV

MSA: 16180

Upper Income

0007.02

MERRIMACK COUNTY (013), NH

MSA: NA

Middle Income

0385.00

ROCKINGHAM COUNTY (015), NH

MSA: 40484

Middle Income

0650.01

SULLIVAN COUNTY (019), NH

MSA: NA

Middle Income

9754.00

BERGEN COUNTY (003), NJ

MSA: 35614

Median Family Income 100-110%

0050.00

Median Family Income >= 120%

0022.00 0192.03 0546.00

ESSEX COUNTY (013), NJ

MSA: 35084

Median Family Income 30-40%

0080.00

Median Family Income >= 120%

0218.02

Footnote:
2/ County only partially included in the institution's assessment area(s). At least one census tract in the county is not included in the institution's assessment area definition.

2017 Institution Disclosure Statement - Table 6
Assessment Area(s) by Tract
*** denotes no loans made in specified tracts**
Institution: COMERICA BANK

Respondent ID: 0000060143
Agency: FRS - 2

GLOUCESTER COUNTY (015), NJ

MSA: 15804

Middle Income

5011.03

HUDSON COUNTY (017), NJ

MSA: 35614

Median Family Income >= 120%

0058.02 0070.00

MIDDLESEX COUNTY (023), NJ

MSA: 35614

Median Family Income >= 120%

0015.02 0085.04 0094.00

SOMERSET COUNTY (035), NJ

MSA: 35084

Upper Income

0522.04

UNION COUNTY (039), NJ

MSA: 35084

Median Family Income 90-100%

0327.00

BERNALILLO COUNTY (001), NM

MSA: 10740

Median Family Income 30-40%

0006.03

Median Family Income 40-50%

0012.00

Median Family Income 60-70%

0040.01 0047.16

Footnote:
2/ County only partially included in the institution's assessment area(s). At least one census tract in the county is not included in the institution's assessment area definition.

2017 Institution Disclosure Statement - Table 6
Assessment Area(s) by Tract
*** denotes no loans made in specified tracts**
Institution: COMERICA BANK

Respondent ID: 0000060143
Agency: FRS - 2

Median Family Income 90-100%

0006.01

Median Family Income 110-120%

0017.00

Median Family Income >= 120%

9406.00

COLFAX COUNTY (007), NM

MSA: NA

Middle Income

9507.00

DONA ANA COUNTY (013), NM

MSA: 29740

Upper Income

0015.00

VALENCIA COUNTY (061), NM

MSA: 10740

Middle Income

9704.04

ALBANY COUNTY (001), NY

MSA: 10580

Upper Income

0135.08

Income Not Known

0004.04

FRANKLIN COUNTY (033), NY

MSA: NA

Moderate Income

9502.00

KINGS COUNTY (047), NY

Footnote:
2/ County only partially included in the institution's assessment area(s). At least one census tract in the county is not included in the institution's assessment area definition.

2017 Institution Disclosure Statement - Table 6
Assessment Area(s) by Tract
*** denotes no loans made in specified tracts**
Institution: COMERICA BANK

Respondent ID: 0000060143
Agency: FRS - 2

MSA: 35614

Median Family Income 50-60%

0578.00

Median Family Income >= 120%

0517.00

NASSAU COUNTY (059), NY

MSA: 35004

Median Family Income >= 120%

5185.01

NEW YORK COUNTY (061), NY

MSA: 35614

Median Family Income 50-60%

0043.00

Median Family Income >= 120%

0009.00 0037.00 0039.00 0045.00 0050.00 0054.00 0056.00 0058.00 0061.00 0074.00 0076.00
0081.00 0091.00 0109.00 0111.00 0112.02 0125.00 0127.00 0131.00

Median Family Income Not Known

0094.00

ONEIDA COUNTY (065), NY

MSA: 46540

Upper Income

0230.00

ST. LAWRENCE COUNTY (089), NY

MSA: NA

Upper Income

4920.00

SARATOGA COUNTY (091), NY

MSA: 10580

Footnote:
2/ County only partially included in the institution's assessment area(s). At least one census tract in the county is not included in the institution's assessment area definition.

2017 Institution Disclosure Statement - Table 6
Assessment Area(s) by Tract
*** denotes no loans made in specified tracts**
Institution: COMERICA BANK

Respondent ID: 0000060143
Agency: FRS - 2

Middle Income

0624.06

SUFFOLK COUNTY (103), NY

MSA: 35004

Median Family Income 60-70%

1459.01

Median Family Income 110-120%

1803.00

Median Family Income >= 120%

1122.06

TOMPKINS COUNTY (109), NY

MSA: 27060

Moderate Income

0010.00

WESTCHESTER COUNTY (119), NY

MSA: 35614

Median Family Income 90-100%

0026.00

BUNCOMBE COUNTY (021), NC

MSA: 11700

Upper Income

0023.02

CUMBERLAND COUNTY (051), NC

MSA: 22180

Middle Income

0019.02

DAVIDSON COUNTY (057), NC

MSA: 49180

Footnote:
2/ County only partially included in the institution's assessment area(s). At least one census tract in the county is not included in the institution's assessment area definition.

2017 Institution Disclosure Statement - Table 6
Assessment Area(s) by Tract
*** denotes no loans made in specified tracts**
Institution: COMERICA BANK

Respondent ID: 0000060143
Agency: FRS - 2

Middle Income

0617.01

DURHAM COUNTY (063), NC

MSA: 20500

Moderate Income

0020.15

GUILFORD COUNTY (081), NC

MSA: 24660

Median Family Income 40-50%

0142.00

JACKSON COUNTY (099), NC

MSA: NA

Moderate Income

9402.00

LEE COUNTY (105), NC

MSA: NA

Upper Income

0305.01

MECKLENBURG COUNTY (119), NC

MSA: 16740

Median Family Income 60-70%

0038.06 0055.10

Median Family Income 90-100%

0059.12

Median Family Income 100-110%

0062.15

Median Family Income Not Known

9802.00

ORANGE COUNTY (135), NC

Footnote:
2/ County only partially included in the institution's assessment area(s). At least one census tract in the county is not included in the institution's assessment area definition.

2017 Institution Disclosure Statement - Table 6
Assessment Area(s) by Tract
*** denotes no loans made in specified tracts**
Institution: COMERICA BANK

Respondent ID: 0000060143
Agency: FRS - 2

MSA: 20500
Upper Income
0114.00
WAKE COUNTY (183), NC
MSA: 39580
Median Family Income >= 120%
0537.24
ALLEN COUNTY (003), OH
MSA: 30620
Middle Income
0113.00
AUGLAIZE COUNTY (011), OH
MSA: NA
Upper Income
0409.00
BUTLER COUNTY (017), OH
MSA: 17140
Low Income
0111.23
Upper Income
0111.28
CUYAHOGA COUNTY (035), OH
MSA: 17460
Median Family Income >= 120%
1351.04 1561.01
Median Family Income Not Known
1082.01
DELAWARE COUNTY (041), OH

Footnote:
2/ County only partially included in the institution's assessment area(s). At least one census tract in the county is not included in the institution's assessment area definition.

2017 Institution Disclosure Statement - Table 6
Assessment Area(s) by Tract
*** denotes no loans made in specified tracts**
Institution: COMERICA BANK

Respondent ID: 0000060143
Agency: FRS - 2

MSA: 18140
Upper Income
0114.23
FAIRFIELD COUNTY (045), OH
MSA: 18140
Low Income
0320.00
FRANKLIN COUNTY (049), OH
MSA: 18140
Median Family Income 70-80%
0095.20
Median Family Income 110-120%
0022.00
Median Family Income >= 120%
0062.20
HAMILTON COUNTY (061), OH
MSA: 17140
Median Family Income >= 120%
0239.01 0265.00
HANCOCK COUNTY (063), OH
MSA: NA
Middle Income
0006.00
LAKE COUNTY (085), OH
MSA: 17460
Upper Income
2037.00
LICKING COUNTY (089), OH

Footnote:
2/ County only partially included in the institution's assessment area(s). At least one census tract in the county is not included in the institution's assessment area definition.

2017 Institution Disclosure Statement - Table 6
Assessment Area(s) by Tract
*** denotes no loans made in specified tracts**
Institution: COMERICA BANK

Respondent ID: 0000060143
Agency: FRS - 2

MSA: 18140
Upper Income
7577.00
LUCAS COUNTY (095), OH
MSA: 45780
Moderate Income
0052.00 0072.05
Middle Income
0057.02 0074.00
Upper Income
0088.00 0092.01
MAHONING COUNTY (099), OH
MSA: 49660
Upper Income
8109.00 8125.00
MEDINA COUNTY (103), OH
MSA: 17460
Middle Income
4082.01
Upper Income
4020.00 4080.02
MONTGOMERY COUNTY (113), OH
MSA: 19380
Median Family Income 60-70%
0807.00
OTTAWA COUNTY (123), OH
MSA: NA
Upper Income
0509.00

Footnote:
2/ County only partially included in the institution's assessment area(s). At least one census tract in the county is not included in the institution's assessment area definition.

2017 Institution Disclosure Statement - Table 6
Assessment Area(s) by Tract
*** denotes no loans made in specified tracts**
Institution: COMERICA BANK

Respondent ID: 0000060143
Agency: FRS - 2

SUMMIT COUNTY (153), OH

MSA: 10420

Median Family Income >= 120%

5325.02

WARREN COUNTY (165), OH

MSA: 17140

Middle Income

0305.01

Upper Income

0320.05

WILLIAMS COUNTY (171), OH

MSA: NA

Middle Income

9502.00

WOOD COUNTY (173), OH

MSA: 45780

Middle Income

0201.00 0209.00

OKLAHOMA COUNTY (109), OK

MSA: 36420

Median Family Income 100-110%

1016.00

Median Family Income 110-120%

1083.03

Median Family Income >= 120%

1081.13

ROGERS COUNTY (131), OK

MSA: 46140

Footnote:
2/ County only partially included in the institution's assessment area(s). At least one census tract in the county is not included in the institution's assessment area definition.

2017 Institution Disclosure Statement - Table 6
Assessment Area(s) by Tract
*** denotes no loans made in specified tracts**
Institution: COMERICA BANK

Respondent ID: 0000060143
Agency: FRS - 2

Middle Income

0506.01

TULSA COUNTY (143), OK

MSA: 46140

Median Family Income 60-70%

0086.00

Median Family Income 70-80%

0069.06 0076.25

Median Family Income 100-110%

0025.00

Median Family Income 110-120%

0069.01

Median Family Income >= 120%

0052.00 0087.00

HOOD RIVER COUNTY (027), OR

MSA: NA

Middle Income

9503.00

MULTNOMAH COUNTY (051), OR

MSA: 38900

Median Family Income 50-60%

0073.00

Median Family Income Not Known

0106.00

WASHINGTON COUNTY (067), OR

MSA: 38900

Median Family Income 30-40%

0320.05

Median Family Income 40-50%

Footnote:
2/ County only partially included in the institution's assessment area(s). At least one census tract in the county is not included in the institution's assessment area definition.

0307.00

Median Family Income 110-120%

0316.11 0326.08

Median Family Income >= 120%

0321.07

ALLEGHENY COUNTY (003), PA

MSA: 38300

Median Family Income 60-70%

5632.00

Median Family Income 100-110%

4520.00

Median Family Income >= 120%

0201.00 4592.01

BERKS COUNTY (011), PA

MSA: 39740

Moderate Income

0029.00

Middle Income

0109.02

BUCKS COUNTY (017), PA

MSA: 33874

Median Family Income 40-50%

1016.05

CHESTER COUNTY (029), PA

MSA: 33874

Median Family Income 110-120%

3021.01

Median Family Income >= 120%

3020.00 3044.06

Footnote:
2/ County only partially included in the institution's assessment area(s). At least one census tract in the county is not included in the institution's assessment area definition.

2017 Institution Disclosure Statement - Table 6
Assessment Area(s) by Tract
*** denotes no loans made in specified tracts**
Institution: COMERICA BANK

Respondent ID: 0000060143
Agency: FRS - 2

DELAWARE COUNTY (045), PA
MSA: 37964
Median Family Income >= 120%
4098.02

LEHIGH COUNTY (077), PA
MSA: 10900
Middle Income
0060.01

MERCER COUNTY (085), PA
MSA: 49660
Middle Income
0333.00

PHILADELPHIA COUNTY (101), PA
MSA: 37964
Median Family Income Not Known
9807.00

WESTMORELAND COUNTY (129), PA
MSA: 38300
Middle Income
8058.00

CHARLESTON COUNTY (019), SC
MSA: 16700
Middle Income
0006.00 0031.14

FLORENCE COUNTY (041), SC
MSA: 22500
Upper Income
0002.01

Footnote:
2/ County only partially included in the institution's assessment area(s). At least one census tract in the county is not included in the institution's assessment area definition.

2017 Institution Disclosure Statement - Table 6
Assessment Area(s) by Tract
*** denotes no loans made in specified tracts**
Institution: COMERICA BANK

Respondent ID: 0000060143
Agency: FRS - 2

GREENVILLE COUNTY (045), SC

MSA: 24860

Moderate Income

0034.01

SPARTANBURG COUNTY (083), SC

MSA: 43900

Moderate Income

0218.02

SUMTER COUNTY (085), SC

MSA: 44940

Moderate Income

0007.00

MINNEHAHA COUNTY (099), SD

MSA: 43620

Upper Income

0104.02

ANDERSON COUNTY (001), TN

MSA: 28940

Middle Income

0209.02

COFFEE COUNTY (031), TN

MSA: NA

Upper Income

9706.00

DAVIDSON COUNTY (037), TN

MSA: 34980

Median Family Income 60-70%

0196.00

Footnote:
2/ County only partially included in the institution's assessment area(s). At least one census tract in the county is not included in the institution's assessment area definition.

2017 Institution Disclosure Statement - Table 6
Assessment Area(s) by Tract
*** denotes no loans made in specified tracts**
Institution: COMERICA BANK

Respondent ID: 0000060143
Agency: FRS - 2

Median Family Income >= 120%

0188.03

FRANKLIN COUNTY (051), TN

MSA: NA

Middle Income

9606.00

HAMILTON COUNTY (065), TN

MSA: 16860

Middle Income

0114.43

KNOX COUNTY (093), TN

MSA: 28940

Moderate Income

0046.10

MAURY COUNTY (119), TN

MSA: 34980

Moderate Income

0108.02

RUTHERFORD COUNTY (149), TN

MSA: 34980

Middle Income

0409.01

SHELBY COUNTY (157), TN

MSA: 32820

Median Family Income >= 120%

0042.00

WILLIAMSON COUNTY (187), TN

MSA: 34980

Footnote:
2/ County only partially included in the institution's assessment area(s). At least one census tract in the county is not included in the institution's assessment area definition.

2017 Institution Disclosure Statement - Table 6
Assessment Area(s) by Tract
*** denotes no loans made in specified tracts**
Institution: COMERICA BANK

Respondent ID: 0000060143
Agency: FRS - 2

Upper Income

0502.03 0503.04 0503.07 0509.06

BASTROP COUNTY (021), TX

MSA: 12420

Middle Income

9508.02

BRAZORIA COUNTY (039), TX 2/

MSA: 26420

Moderate Income

6642.00

Middle Income

6634.00

BRAZOS COUNTY (041), TX

MSA: 17780

Moderate Income

0002.02

BURLESON COUNTY (051), TX

MSA: 17780

Upper Income

9702.00

CALDWELL COUNTY (055), TX

MSA: 12420

Moderate Income

9604.00

CHAMBERS COUNTY (071), TX

MSA: 26420

Upper Income

7102.00

Footnote:
2/ County only partially included in the institution's assessment area(s). At least one census tract in the county is not included in the institution's assessment area definition.

2017 Institution Disclosure Statement - Table 6
Assessment Area(s) by Tract
*** denotes no loans made in specified tracts**
Institution: COMERICA BANK

Respondent ID: 0000060143
Agency: FRS - 2

CHEROKEE COUNTY (073), TX

MSA: NA

Moderate Income

9504.00

COLLIN COUNTY (085), TX 2/

MSA: 19124

Median Family Income 80-90%

0310.04

Median Family Income >= 120%

0303.05

COMAL COUNTY (091), TX

MSA: 41700

Upper Income

3107.01 3108.02

COOKE COUNTY (097), TX

MSA: NA

Moderate Income

0004.00

DENTON COUNTY (121), TX 2/

MSA: 19124

Median Family Income 80-90%

0208.00

Median Family Income 90-100%

0201.03

Median Family Income >= 120%

0203.03 0205.06

ERATH COUNTY (143), TX

MSA: NA

Footnote:
2/ County only partially included in the institution's assessment area(s). At least one census tract in the county is not included in the institution's assessment area definition.

2017 Institution Disclosure Statement - Table 6
Assessment Area(s) by Tract
*** denotes no loans made in specified tracts**
Institution: COMERICA BANK

Respondent ID: 0000060143
Agency: FRS - 2

Middle Income

9506.00

FORT BEND COUNTY (157), TX 2/

MSA: 26420

Median Family Income 100-110%

6757.00

FREESTONE COUNTY (161), TX

MSA: NA

Middle Income

0004.00

GALVESTON COUNTY (167), TX 2/

MSA: 26420

Middle Income

7236.00

GONZALES COUNTY (177), TX

MSA: NA

Middle Income

0002.00

GREGG COUNTY (183), TX

MSA: 30980

Upper Income

0006.00 0106.00

HAYS COUNTY (209), TX

MSA: 12420

Upper Income

0108.06 0108.09

HENDERSON COUNTY (213), TX

MSA: NA

Footnote:
2/ County only partially included in the institution's assessment area(s). At least one census tract in the county is not included in the institution's assessment area definition.

2017 Institution Disclosure Statement - Table 6
Assessment Area(s) by Tract
*** denotes no loans made in specified tracts**
Institution: COMERICA BANK

Respondent ID: 0000060143
Agency: FRS - 2

Moderate Income

9506.01

Middle Income

9509.01

HIDALGO COUNTY (215), TX

MSA: 32580

Median Family Income 90-100%

0205.03

HILL COUNTY (217), TX

MSA: NA

Moderate Income

9610.00

HOOD COUNTY (221), TX

MSA: 23104

Middle Income

1603.02

HOPKINS COUNTY (223), TX

MSA: NA

Middle Income

9504.02

JOHNSON COUNTY (251), TX

MSA: 23104

Low Income

1308.00

Middle Income

1304.07 1304.10

Upper Income

1302.07 1302.11

KAUFMAN COUNTY (257), TX

Footnote:
2/ County only partially included in the institution's assessment area(s). At least one census tract in the county is not included in the institution's assessment area definition.

2017 Institution Disclosure Statement - Table 6
Assessment Area(s) by Tract
*** denotes no loans made in specified tracts**
Institution: COMERICA BANK

Respondent ID: 0000060143
Agency: FRS - 2

MSA: 19124
Moderate Income
0504.00
Middle Income
0508.00
KLEBERG COUNTY (273), TX
MSA: NA
Moderate Income
0202.00
LAMAR COUNTY (277), TX
MSA: NA
Middle Income
0001.02
LIBERTY COUNTY (291), TX
MSA: 26420
Middle Income
7008.00
MCLENNAN COUNTY (309), TX
MSA: 47380
Middle Income
0035.00
Upper Income
0037.06
MIDLAND COUNTY (329), TX
MSA: 33260
Moderate Income
0102.00
Middle Income

Footnote:
2/ County only partially included in the institution's assessment area(s). At least one census tract in the county is not included in the institution's assessment area definition.

2017 Institution Disclosure Statement - Table 6
Assessment Area(s) by Tract
*** denotes no loans made in specified tracts**
Institution: COMERICA BANK

Respondent ID: 0000060143
Agency: FRS - 2

0101.09 0101.14

ORANGE COUNTY (361), TX

MSA: 13140

Upper Income

0223.00

PARKER COUNTY (367), TX

MSA: 23104

Middle Income

1401.01

Upper Income

1406.01 1407.04

RUSK COUNTY (401), TX

MSA: 30980

Middle Income

9507.00

VICTORIA COUNTY (469), TX

MSA: 47020

Moderate Income

0003.02

WALLER COUNTY (473), TX

MSA: 26420

Moderate Income

6802.00

Middle Income

6803.00 6806.00

WEBB COUNTY (479), TX

MSA: 29700

Upper Income

Footnote:
2/ County only partially included in the institution's assessment area(s). At least one census tract in the county is not included in the institution's assessment area definition.

2017 Institution Disclosure Statement - Table 6
Assessment Area(s) by Tract
*** denotes no loans made in specified tracts**
Institution: COMERICA BANK

Respondent ID: 0000060143
Agency: FRS - 2

0017.11

WHARTON COUNTY (481), TX

MSA: NA

Moderate Income

7408.00

Middle Income

7402.00

WILLIAMSON COUNTY (491), TX 2/

MSA: 12420

Moderate Income

0201.14

WOOD COUNTY (499), TX

MSA: NA

Middle Income

9503.02

DAVIS COUNTY (011), UT

MSA: 36260

Upper Income

1262.04

SALT LAKE COUNTY (035), UT

MSA: 41620

Median Family Income 50-60%

1134.06

Median Family Income 70-80%

1019.00

Median Family Income 90-100%

1140.00

Median Family Income 100-110%

1112.01

Footnote:
2/ County only partially included in the institution's assessment area(s). At least one census tract in the county is not included in the institution's assessment area definition.

2017 Institution Disclosure Statement - Table 6
Assessment Area(s) by Tract
*** denotes no loans made in specified tracts**
Institution: COMERICA BANK

Respondent ID: 0000060143
Agency: FRS - 2

Median Family Income 110-120%

1128.17

Median Family Income >= 120%

1130.12

SUMMIT COUNTY (043), UT

MSA: NA

Upper Income

9643.05

UTAH COUNTY (049), UT

MSA: 39340

Median Family Income 40-50%

0024.00

Median Family Income 100-110%

0101.08

WASHINGTON COUNTY (053), UT

MSA: 41100

Middle Income

2715.00

ARLINGTON COUNTY (013), VA

MSA: 47894

Middle Income

1014.01

Upper Income

1014.03 1015.00 1034.02

BOTETOURT COUNTY (023), VA

MSA: 40220

Upper Income

0403.02

Footnote:
2/ County only partially included in the institution's assessment area(s). At least one census tract in the county is not included in the institution's assessment area definition.

2017 Institution Disclosure Statement - Table 6
Assessment Area(s) by Tract
*** denotes no loans made in specified tracts**
Institution: COMERICA BANK

Respondent ID: 0000060143
Agency: FRS - 2

CHESTERFIELD COUNTY (041), VA

MSA: 40060

Upper Income

1008.22

FAIRFAX COUNTY (059), VA

MSA: 47894

Median Family Income 100-110%

4901.03

Median Family Income 110-120%

4612.02

FAUQUIER COUNTY (061), VA

MSA: 47894

Middle Income

9301.00

PRINCE WILLIAM COUNTY (153), VA

MSA: 47894

Middle Income

9010.01

CHARLOTTESVILLE CITY (540), VA

MSA: 16820

Upper Income

0010.00

MANASSAS PARK CITY (685), VA

MSA: 47894

Middle Income

9202.00

VIRGINIA BEACH CITY (810), VA

MSA: 47260

Footnote:
2/ County only partially included in the institution's assessment area(s). At least one census tract in the county is not included in the institution's assessment area definition.

2017 Institution Disclosure Statement - Table 6
Assessment Area(s) by Tract
*** denotes no loans made in specified tracts**
Institution: COMERICA BANK

Respondent ID: 0000060143
Agency: FRS - 2

Upper Income

0454.21

CLARK COUNTY (011), WA

MSA: 38900

Middle Income

0413.28

FRANKLIN COUNTY (021), WA

MSA: 28420

Middle Income

0205.02

KING COUNTY (033), WA

MSA: 42644

Median Family Income 50-60%

0085.00

Median Family Income 60-70%

0004.01

Median Family Income 70-80%

0080.02 0262.00

Median Family Income 100-110%

0058.01 0093.00

Median Family Income 110-120%

0066.00 0220.05

Median Family Income >= 120%

0054.00 0081.00 0082.00 0227.01 0228.03 0234.03 0238.04 0250.03

PIERCE COUNTY (053), WA

MSA: 45104

Median Family Income 90-100%

9400.02

SAN JUAN COUNTY (055), WA

Footnote:
2/ County only partially included in the institution's assessment area(s). At least one census tract in the county is not included in the institution's assessment area definition.

2017 Institution Disclosure Statement - Table 6
Assessment Area(s) by Tract
*** denotes no loans made in specified tracts**
Institution: COMERICA BANK

Respondent ID: 0000060143
Agency: FRS - 2

MSA: NA
Middle Income
9605.00
WAYNE COUNTY (099), WV
MSA: 26580
Middle Income
0204.00
DANE COUNTY (025), WI
MSA: 31540
Median Family Income >= 120%
0017.04
MILWAUKEE COUNTY (079), WI
MSA: 33340
Median Family Income 100-110%
0144.00
WAUKESHA COUNTY (133), WI
MSA: 33340
Upper Income
2039.02
WOOD COUNTY (141), WI
MSA: NA
Middle Income
0104.00
ALBANY COUNTY (001), WY
MSA: NA
Middle Income
9628.00
FREMONT COUNTY (013), WY

Footnote:
2/ County only partially included in the institution's assessment area(s). At least one census tract in the county is not included in the institution's assessment area definition.

2017 Institution Disclosure Statement - Table 6
Assessment Area(s) by Tract
*** denotes no loans made in specified tracts**
Institution: COMERICA BANK

Respondent ID: 0000060143
Agency: FRS - 2

MSA: NA
Middle Income

9402.02

Footnote:
2/ County only partially included in the institution's assessment area(s). At least one census tract in the county is not included in the institution's assessment area definition.

2017 Institution Disclosure Statement - Table E-1

Error Status Information

Institution: COMERICA BANK

Respondent ID: 0000060143

Agency: FRS - 2

Record Identifier: [11]	Total Composite Records on File	Total Composite Records Without Errors	Total Validity[10] Errors	Percentage of Validity Errors
Transmittal Sheet	1	1	0	0.00%
Small Business Loans	3,484	3,484	0	0.00%
Small Farm Loans	23	23	0	0.00%
Community Development Loans	1	1	0	0.00%
Consortium/Third Party Loans (Optional)	1	1	0	0.00%
Assessment Area	11,597	11,597	0	0.00%
Total	15,107	15,107	0	0.00%

Footnote:

10. A validity edit helps to verify the accuracy of the data reported. An institution's CRA submission that passes all validity edits does not ensure 100% accurate data. True accuracy is determined during the examination process.

11. A record represents one row of data reported to the Federal Reserve Board. This does not in any way represent the number of loans originated or purchased by the institution.

2018 Institution Disclosure Statement - Table 1-1
Loans by County
Small Business Loans - Originations
Institution: COMERICA BANK

Respondent ID: 0000060143
Agency: FRS - 2
State: TEXAS (48)

Area Income Characteristics	Loan Amount at Origination <=$100,000		Loan Amount at Origination >$100,000 But <=$250,000		Loan Amount at Origination >$250,000		Loans to Businesses with Gross Annual Revenues <= $1 Million		Memo Item: Loans by Affiliates	
	Num of Loans	Amount (000s)	Num of Loans	Amount (000s)	Num of Loans	Amount (000s)	Num of Loans	Amount (000s)	Num of Loans	Amount (000s)
ATASCOSA COUNTY (013), TX										
MSA 41700										
Outside Assessment Area										
Low Income	0	0	0	0	0	0	0	0	0	0
Moderate Income	0	0	0	0	0	0	0	0	0	0
Middle Income	0	0	0	0	1	597	0	0	0	0
Upper Income	0	0	0	0	0	0	0	0	0	0
Income Not Known	0	0	0	0	0	0	0	0	0	0
Tract Not Known	0	0	0	0	0	0	0	0	0	0
County Total	0	0	0	0	1	597	0	0	0	0
BASTROP COUNTY (021), TX										
MSA 12420										
Outside Assessment Area										
Low Income	0	0	0	0	0	0	0	0	0	0
Moderate Income	0	0	0	0	0	0	0	0	0	0
Middle Income	0	0	0	0	1	727	1	727	0	0
Upper Income	0	0	0	0	0	0	0	0	0	0
Income Not Known	0	0	0	0	0	0	0	0	0	0
Tract Not Known	0	0	0	0	0	0	0	0	0	0
County Total	0	0	0	0	1	727	1	727	0	0

2018 Institution Disclosure Statement - Table 1-1
Loans by County
Small Business Loans - Originations
Institution: COMERICA BANK

Respondent ID: 0000060143
Agency: FRS - 2
State: TEXAS (48)

Area Income Characteristics	Loan Amount at Origination <=$100,000		Loan Amount at Origination >$100,000 But <=$250,000		Loan Amount at Origination >$250,000		Loans to Businesses with Gross Annual Revenues <= $1 Million		Memo Item: Loans by Affiliates	
	Num of Loans	Amount (000s)	Num of Loans	Amount (000s)	Num of Loans	Amount (000s)	Num of Loans	Amount (000s)	Num of Loans	Amount (000s)
BEXAR COUNTY (029), TX										
MSA 41700										
Inside AA 0020										
Median Family Income < 10%	0	0	0	0	0	0	0	0	0	0
Median Family Income 10-20%	0	0	0	0	0	0	0	0	0	0
Median Family Income 20-30%	0	0	0	0	0	0	0	0	0	0
Median Family Income 30-40%	2	130	1	250	0	0	1	30	0	0
Median Family Income 40-50%	4	170	0	0	2	1,050	2	850	0	0
Median Family Income 50-60%	2	65	0	0	1	750	0	0	0	0
Median Family Income 60-70%	2	104	5	774	2	1,500	1	750	0	0
Median Family Income 70-80%	2	125	0	0	1	500	0	0	0	0
Median Family Income 80-90%	2	70	1	197	3	2,025	2	217	0	0
Median Family Income 90-100%	2	160	0	0	0	0	1	100	0	0
Median Family Income 100-110%	1	75	1	150	0	0	1	75	0	0
Median Family Income 110-120%	0	0	0	0	0	0	0	0	0	0
Median Family Income >= 120%	10	665	10	2,006	5	2,851	6	2,343	0	0
Median Family Income Not Known	0	0	0	0	0	0	0	0	0	0
Tract Not Known	0	0	0	0	0	0	0	0	0	0
County Total	27	1,564	18	3,377	14	8,676	14	4,365	0	0
BLANCO COUNTY (031), TX										
MSA NA										
Outside Assessment Area										
Low Income	0	0	0	0	0	0	0	0	0	0
Moderate Income	0	0	0	0	0	0	0	0	0	0
Middle Income	0	0	0	0	0	0	0	0	0	0
Upper Income	0	0	1	250	2	1,138	0	0	0	0
Income Not Known	0	0	0	0	0	0	0	0	0	0
Tract Not Known	0	0	0	0	0	0	0	0	0	0
County Total	0	0	1	250	2	1,138	0	0	0	0

2018 Institution Disclosure Statement - Table 1-1
Loans by County
Small Business Loans - Originations
Institution: COMERICA BANK

Respondent ID: 0000060143
Agency: FRS - 2
State: TEXAS (48)

Area Income Characteristics	Loan Amount at Origination <=$100,000		Loan Amount at Origination >$100,000 But <=$250,000		Loan Amount at Origination >$250,000		Loans to Businesses with Gross Annual Revenues <= $1 Million		Memo Item: Loans by Affiliates	
	Num of Loans	Amount (000s)	Num of Loans	Amount (000s)	Num of Loans	Amount (000s)	Num of Loans	Amount (000s)	Num of Loans	Amount (000s)
BRAZORIA COUNTY (039), TX 2/										
MSA 26420										
Inside AA 0010										
Low Income	0	0	0	0	0	0	0	0	0	0
Moderate Income	0	0	0	0	0	0	0	0	0	0
Middle Income	1	100	1	250	2	1,500	0	0	0	0
Upper Income	2	110	1	220	0	0	1	100	0	0
Income Not Known	0	0	0	0	0	0	0	0	0	0
Tract Not Known	0	0	0	0	0	0	0	0	0	0
County Total	3	210	2	470	2	1,500	1	100	0	0
Outside Assessment Area										
Low Income	0	0	0	0	0	0	0	0	0	0
Moderate Income	0	0	1	150	0	0	0	0	0	0
Middle Income	3	237	1	146	0	0	2	137	0	0
Upper Income	0	0	0	0	0	0	0	0	0	0
Income Not Known	0	0	0	0	0	0	0	0	0	0
Tract Not Known	0	0	0	0	0	0	0	0	0	0
County Total	3	237	2	296	0	0	2	137	0	0
Totals For County: (039) 2/										
Low Income	0	0	0	0	0	0	0	0	0	0
Moderate Income	0	0	1	150	0	0	0	0	0	0
Middle Income	4	337	2	396	2	1,500	2	137	0	0
Upper Income	2	110	1	220	0	0	1	100	0	0
Income Not Known	0	0	0	0	0	0	0	0	0	0
Tract Not Known	0	0	0	0	0	0	0	0	0	0
County Total	6	447	4	766	2	1,500	3	237	0	0

Footnote:

2/ County only partially included in the institution's assessment area(s). At least one census tract in the county is not included in the institution's assessment area definition.

2018 Institution Disclosure Statement - Table 1-1
Loans by County
Small Business Loans - Originations
Institution: COMERICA BANK

Respondent ID: 0000060143
Agency: FRS - 2
State: TEXAS (48)

Area Income Characteristics	Loan Amount at Origination <=$100,000		Loan Amount at Origination >$100,000 But <=$250,000		Loan Amount at Origination >$250,000		Loans to Businesses with Gross Annual Revenues <= $1 Million		Memo Item: Loans by Affiliates	
	Num of Loans	Amount (000s)	Num of Loans	Amount (000s)	Num of Loans	Amount (000s)	Num of Loans	Amount (000s)	Num of Loans	Amount (000s)
BRAZOS COUNTY (041), TX										
MSA 17780										
Outside Assessment Area										
Low Income	0	0	0	0	0	0	0	0	0	0
Moderate Income	0	0	0	0	1	350	0	0	0	0
Middle Income	0	0	0	0	0	0	0	0	0	0
Upper Income	0	0	0	0	0	0	0	0	0	0
Income Not Known	0	0	0	0	0	0	0	0	0	0
Tract Not Known	0	0	0	0	0	0	0	0	0	0
County Total	0	0	0	0	1	350	0	0	0	0
BURLESON COUNTY (051), TX										
MSA 17780										
Outside Assessment Area										
Low Income	0	0	0	0	0	0	0	0	0	0
Moderate Income	0	0	0	0	0	0	0	0	0	0
Middle Income	0	0	0	0	1	540	0	0	0	0
Upper Income	0	0	0	0	1	350	0	0	0	0
Income Not Known	0	0	0	0	0	0	0	0	0	0
Tract Not Known	0	0	0	0	0	0	0	0	0	0
County Total	0	0	0	0	2	890	0	0	0	0
BURNET COUNTY (053), TX										
MSA NA										
Outside Assessment Area										
Low Income	0	0	0	0	0	0	0	0	0	0
Moderate Income	0	0	0	0	0	0	0	0	0	0
Middle Income	1	50	0	0	0	0	0	0	0	0
Upper Income	0	0	0	0	0	0	0	0	0	0
Income Not Known	0	0	0	0	0	0	0	0	0	0
Tract Not Known	0	0	0	0	0	0	0	0	0	0
County Total	1	50	0	0	0	0	0	0	0	0

Footnote:

2/ County only partially included in the institution's assessment area(s). At least one census tract in the county is not included in the institution's assessment area definition.

2018 Institution Disclosure Statement - Table 1-1
Loans by County
Small Business Loans - Originations
Institution: COMERICA BANK

Respondent ID: 0000060143
Agency: FRS - 2
State: TEXAS (48)

Area Income Characteristics	Loan Amount at Origination <=$100,000		Loan Amount at Origination >$100,000 But <=$250,000		Loan Amount at Origination >$250,000		Loans to Businesses with Gross Annual Revenues <= $1 Million		Memo Item: Loans by Affiliates	
	Num of Loans	Amount (000s)	Num of Loans	Amount (000s)	Num of Loans	Amount (000s)	Num of Loans	Amount (000s)	Num of Loans	Amount (000s)
CALDWELL COUNTY (055), TX										
MSA 12420										
Outside Assessment Area										
Low Income	0	0	0	0	0	0	0	0	0	0
Moderate Income	0	0	1	215	0	0	1	215	0	0
Middle Income	0	0	0	0	0	0	0	0	0	0
Upper Income	0	0	0	0	0	0	0	0	0	0
Income Not Known	0	0	0	0	0	0	0	0	0	0
Tract Not Known	0	0	0	0	0	0	0	0	0	0
County Total	0	0	1	215	0	0	1	215	0	0
CHAMBERS COUNTY (071), TX										
MSA 26420										
Outside Assessment Area										
Low Income	0	0	0	0	0	0	0	0	0	0
Moderate Income	0	0	0	0	0	0	0	0	0	0
Middle Income	0	0	0	0	0	0	0	0	0	0
Upper Income	1	30	0	0	1	497	1	497	0	0
Income Not Known	0	0	0	0	0	0	0	0	0	0
Tract Not Known	0	0	0	0	0	0	0	0	0	0
County Total	1	30	0	0	1	497	1	497	0	0
CHEROKEE COUNTY (073), TX										
MSA NA										
Outside Assessment Area										
Low Income	0	0	0	0	0	0	0	0	0	0
Moderate Income	1	39	0	0	0	0	0	0	0	0
Middle Income	0	0	0	0	0	0	0	0	0	0
Upper Income	0	0	0	0	0	0	0	0	0	0
Income Not Known	0	0	0	0	0	0	0	0	0	0
Tract Not Known	0	0	0	0	0	0	0	0	0	0
County Total	1	39	0	0	0	0	0	0	0	0

Footnote:

2/ County only partially included in the institution's assessment area(s). At least one census tract in the county is not included in the institution's assessment area definition.

2018 Institution Disclosure Statement - Table 1-1
Loans by County
Small Business Loans - Originations
Institution: COMERICA BANK

Respondent ID: 0000060143
Agency: FRS - 2
State: TEXAS (48)

Area Income Characteristics	Loan Amount at Origination <=$100,000		Loan Amount at Origination >$100,000 But <=$250,000		Loan Amount at Origination >$250,000		Loans to Businesses with Gross Annual Revenues <= $1 Million		Memo Item: Loans by Affiliates	
	Num of Loans	Amount (000s)	Num of Loans	Amount (000s)	Num of Loans	Amount (000s)	Num of Loans	Amount (000s)	Num of Loans	Amount (000s)
COLLIN COUNTY (085), TX 2/										
MSA 19124										
Inside AA 0005										
Median Family Income < 10%	0	0	0	0	0	0	0	0	0	0
Median Family Income 10-20%	0	0	0	0	0	0	0	0	0	0
Median Family Income 20-30%	0	0	0	0	0	0	0	0	0	0
Median Family Income 30-40%	0	0	0	0	0	0	0	0	0	0
Median Family Income 40-50%	4	300	3	600	1	300	0	0	0	0
Median Family Income 50-60%	0	0	0	0	0	0	0	0	0	0
Median Family Income 60-70%	2	109	2	350	2	1,200	1	100	0	0
Median Family Income 70-80%	4	192	1	250	0	0	1	42	0	0
Median Family Income 80-90%	1	38	0	0	0	0	1	38	0	0
Median Family Income 90-100%	3	110	2	450	5	3,300	3	785	0	0
Median Family Income 100-110%	1	10	0	0	0	0	0	0	0	0
Median Family Income 110-120%	1	60	0	0	3	1,400	1	60	0	0
Median Family Income >= 120%	34	2,232	12	2,535	30	17,301	16	3,999	0	0
Median Family Income Not Known	0	0	0	0	0	0	0	0	0	0
Tract Not Known	0	0	0	0	0	0	0	0	0	0
County Total	50	3,051	20	4,185	41	23,501	23	5,024	0	0
Outside Assessment Area										
Median Family Income < 10%	0	0	0	0	0	0	0	0	0	0
Median Family Income 10-20%	0	0	0	0	0	0	0	0	0	0
Median Family Income 20-30%	0	0	0	0	0	0	0	0	0	0
Median Family Income 30-40%	0	0	0	0	0	0	0	0	0	0
Median Family Income 50-60%	0	0	0	0	0	0	0	0	0	0
Median Family Income 60-70%	0	0	0	0	0	0	0	0	0	0
Median Family Income 70-80%	0	0	0	0	0	0	0	0	0	0
Median Family Income 80-90%	1	40	0	0	0	0	0	0	0	0
Median Family Income 90-100%	0	0	0	0	0	0	0	0	0	0
Median Family Income 100-110%	0	0	0	0	0	0	0	0	0	0
Median Family Income 110-120%	0	0	0	0	0	0	0	0	0	0
Median Family Income >= 120%	1	26	0	0	0	0	1	26	0	0

Footnote:

2/ County only partially included in the institution's assessment area(s). At least one census tract in the county is not included in the institution's assessment area definition.

2018 Institution Disclosure Statement - Table 1-1
Loans by County
Small Business Loans - Originations
Institution: COMERICA BANK

Respondent ID: 0000060143
Agency: FRS - 2
State: TEXAS (48)

Area Income Characteristics	Loan Amount at Origination <=$100,000		Loan Amount at Origination >$100,000 But <=$250,000		Loan Amount at Origination >$250,000		Loans to Businesses with Gross Annual Revenues <= $1 Million		Memo Item: Loans by Affiliates	
	Num of Loans	Amount (000s)	Num of Loans	Amount (000s)	Num of Loans	Amount (000s)	Num of Loans	Amount (000s)	Num of Loans	Amount (000s)
Median Family Income Not Known	0	0	0	0	0	0	0	0	0	0
Tract Not Known	0	0	0	0	0	0	0	0	0	0
County Total	2	66	0	0	0	0	1	26	0	0
Totals For County: (085) 2/										
Median Family Income < 10%	0	0	0	0	0	0	0	0	0	0
Median Family Income 10-20%	0	0	0	0	0	0	0	0	0	0
Median Family Income 20-30%	0	0	0	0	0	0	0	0	0	0
Median Family Income 30-40%	0	0	0	0	0	0	0	0	0	0
Median Family Income 40-50%	4	300	3	600	1	300	0	0	0	0
Median Family Income 50-60%	0	0	0	0	0	0	0	0	0	0
Median Family Income 60-70%	2	109	2	350	2	1,200	1	100	0	0
Median Family Income 70-80%	4	192	1	250	0	0	1	42	0	0
Median Family Income 80-90%	2	78	0	0	0	0	1	38	0	0
Median Family Income 90-100%	3	110	2	450	5	3,300	3	785	0	0
Median Family Income 100-110%	1	10	0	0	0	0	0	0	0	0
Median Family Income 110-120%	1	60	0	0	3	1,400	1	60	0	0
Median Family Income >= 120%	35	2,258	12	2,535	30	17,301	17	4,025	0	0
Median Family Income Not Known	0	0	0	0	0	0	0	0	0	0
Tract Not Known	0	0	0	0	0	0	0	0	0	0
County Total	52	3,117	20	4,185	41	23,501	24	5,050	0	0
COMAL COUNTY (091), TX										
MSA 41700										
Outside Assessment Area										
Low Income	0	0	0	0	0	0	0	0	0	0
Moderate Income	0	0	0	0	0	0	0	0	0	0
Middle Income	1	100	1	150	0	0	0	0	0	0
Upper Income	1	75	0	0	0	0	1	75	0	0
Income Not Known	0	0	0	0	0	0	0	0	0	0
Tract Not Known	0	0	0	0	0	0	0	0	0	0
County Total	2	175	1	150	0	0	1	75	0	0

Footnote:

2/ County only partially included in the institution's assessment area(s). At least one census tract in the county is not included in the institution's assessment area definition.

2018 Institution Disclosure Statement - Table 1-1
Loans by County
Small Business Loans - Originations
Institution: COMERICA BANK

Respondent ID: 0000060143
Agency: FRS - 2
State: TEXAS (48)

Area Income Characteristics	Loan Amount at Origination <=$100,000		Loan Amount at Origination >$100,000 But <=$250,000		Loan Amount at Origination >$250,000		Loans to Businesses with Gross Annual Revenues <= $1 Million		Memo Item: Loans by Affiliates	
	Num of Loans	Amount (000s)	Num of Loans	Amount (000s)	Num of Loans	Amount (000s)	Num of Loans	Amount (000s)	Num of Loans	Amount (000s)
DALLAS COUNTY (113), TX										
MSA 19124										
Inside AA 0005										
Median Family Income < 10%	0	0	0	0	0	0	0	0	0	0
Median Family Income 10-20%	0	0	0	0	0	0	0	0	0	0
Median Family Income 20-30%	4	300	2	400	0	0	1	25	0	0
Median Family Income 30-40%	19	1,119	7	1,516	11	6,683	8	1,364	0	0
Median Family Income 40-50%	20	1,132	9	1,877	12	6,154	9	2,262	0	0
Median Family Income 50-60%	15	817	15	3,068	28	13,820	10	3,107	0	0
Median Family Income 60-70%	23	1,244	9	1,958	19	9,800	5	1,243	0	0
Median Family Income 70-80%	26	1,688	9	1,966	25	14,970	14	2,664	0	0
Median Family Income 80-90%	16	1,184	6	1,174	6	3,626	7	887	0	0
Median Family Income 90-100%	16	1,015	11	2,343	8	4,200	8	495	0	0
Median Family Income 100-110%	25	1,531	6	1,164	12	6,631	11	993	0	0
Median Family Income 110-120%	9	490	5	1,001	6	3,922	7	867	0	0
Median Family Income >= 120%	101	6,076	23	4,720	39	22,173	27	2,321	0	0
Median Family Income Not Known	5	267	5	943	12	5,740	1	92	0	0
Tract Not Known	0	0	0	0	0	0	0	0	0	0
County Total	279	16,863	107	22,130	178	97,719	108	16,320	0	0

Footnote:

2/ County only partially included in the institution's assessment area(s). At least one census tract in the county is not included in the institution's assessment area definition.

2018 Institution Disclosure Statement - Table 1-1
Loans by County
Small Business Loans - Originations
Institution: COMERICA BANK

Respondent ID: 0000060143
Agency: FRS - 2
State: TEXAS (48)

Area Income Characteristics	Loan Amount at Origination <=$100,000		Loan Amount at Origination >$100,000 But <=$250,000		Loan Amount at Origination >$250,000		Loans to Businesses with Gross Annual Revenues <= $1 Million		Memo Item: Loans by Affiliates	
	Num of Loans	Amount (000s)	Num of Loans	Amount (000s)	Num of Loans	Amount (000s)	Num of Loans	Amount (000s)	Num of Loans	Amount (000s)
DENTON COUNTY (121), TX 2/										
MSA 19124										
Inside AA 0005										
Median Family Income < 10%	0	0	0	0	0	0	0	0	0	0
Median Family Income 10-20%	0	0	0	0	0	0	0	0	0	0
Median Family Income 20-30%	0	0	0	0	0	0	0	0	0	0
Median Family Income 30-40%	0	0	0	0	1	664	1	664	0	0
Median Family Income 40-50%	2	115	0	0	0	0	1	40	0	0
Median Family Income 50-60%	2	150	0	0	1	500	0	0	0	0
Median Family Income 60-70%	2	175	0	0	0	0	0	0	0	0
Median Family Income 70-80%	5	205	2	500	4	2,700	0	0	0	0
Median Family Income 80-90%	0	0	1	125	0	0	0	0	0	0
Median Family Income 90-100%	3	182	0	0	1	500	3	647	0	0
Median Family Income 100-110%	0	0	0	0	0	0	0	0	0	0
Median Family Income 110-120%	1	20	3	551	0	0	1	125	0	0
Median Family Income >= 120%	6	410	4	800	9	5,065	2	550	0	0
Median Family Income Not Known	0	0	0	0	0	0	0	0	0	0
Tract Not Known	0	0	0	0	0	0	0	0	0	0
County Total	21	1,257	10	1,976	16	9,429	8	2,026	0	0
Outside Assessment Area										
Median Family Income < 10%	0	0	0	0	0	0	0	0	0	0
Median Family Income 10-20%	0	0	0	0	0	0	0	0	0	0
Median Family Income 20-30%	0	0	0	0	0	0	0	0	0	0
Median Family Income 30-40%	0	0	0	0	0	0	0	0	0	0
Median Family Income 40-50%	0	0	0	0	0	0	0	0	0	0
Median Family Income 50-60%	0	0	0	0	0	0	0	0	0	0
Median Family Income 60-70%	0	0	0	0	0	0	0	0	0	0
Median Family Income 70-80%	0	0	0	0	0	0	0	0	0	0
Median Family Income 80-90%	1	100	0	0	0	0	1	100	0	0
Median Family Income 90-100%	0	0	0	0	1	310	0	0	0	0
Median Family Income 100-110%	0	0	0	0	0	0	0	0	0	0
Median Family Income 110-120%	0	0	0	0	0	0	0	0	0	0

Footnote:

2/ County only partially included in the institution's assessment area(s). At least one census tract in the county is not included in the institution's assessment area definition.

2018 Institution Disclosure Statement - Table 1-1
Loans by County
Small Business Loans - Originations
Institution: COMERICA BANK

Respondent ID: 0000060143
Agency: FRS - 2
State: TEXAS (48)

Area Income Characteristics	Loan Amount at Origination <=$100,000		Loan Amount at Origination >$100,000 But <=$250,000		Loan Amount at Origination >$250,000		Loans to Businesses with Gross Annual Revenues <= $1 Million		Memo Item: Loans by Affiliates	
	Num of Loans	Amount (000s)	Num of Loans	Amount (000s)	Num of Loans	Amount (000s)	Num of Loans	Amount (000s)	Num of Loans	Amount (000s)
Median Family Income >= 120%	0	0	1	150	1	600	1	600	0	0
Median Family Income Not Known	0	0	0	0	0	0	0	0	0	0
Tract Not Known	0	0	0	0	0	0	0	0	0	0
County Total	1	100	1	150	2	910	2	700	0	0
Totals For County: (121) 2/										
Median Family Income < 10%	0	0	0	0	0	0	0	0	0	0
Median Family Income 10-20%	0	0	0	0	0	0	0	0	0	0
Median Family Income 20-30%	0	0	0	0	0	0	0	0	0	0
Median Family Income 30-40%	0	0	0	0	1	664	1	664	0	0
Median Family Income 40-50%	2	115	0	0	0	0	1	40	0	0
Median Family Income 50-60%	2	150	0	0	1	500	0	0	0	0
Median Family Income 60-70%	2	175	0	0	0	0	0	0	0	0
Median Family Income 70-80%	5	205	2	500	4	2,700	0	0	0	0
Median Family Income 80-90%	1	100	1	125	0	0	1	100	0	0
Median Family Income 90-100%	3	182	0	0	2	810	3	647	0	0
Median Family Income 100-110%	0	0	0	0	0	0	0	0	0	0
Median Family Income 110-120%	1	20	3	551	0	0	1	125	0	0
Median Family Income >= 120%	6	410	5	950	10	5,665	3	1,150	0	0
Median Family Income Not Known	0	0	0	0	0	0	0	0	0	0
Tract Not Known	0	0	0	0	0	0	0	0	0	0
County Total	22	1,357	11	2,126	18	10,339	10	2,726	0	0
ECTOR COUNTY (135), TX										
MSA 36220										
Outside Assessment Area										
Low Income	0	0	0	0	0	0	0	0	0	0
Moderate Income	0	0	0	0	1	300	1	300	0	0
Middle Income	0	0	0	0	1	634	0	0	0	0
Upper Income	0	0	0	0	1	1,000	0	0	0	0
Income Not Known	0	0	0	0	0	0	0	0	0	0
Tract Not Known	0	0	0	0	0	0	0	0	0	0
County Total	0	0	0	0	3	1,934	1	300	0	0

Footnote:

2/ County only partially included in the institution's assessment area(s). At least one census tract in the county is not included in the institution's assessment area definition.

2018 Institution Disclosure Statement - Table 1-1
Loans by County
Small Business Loans - Originations
Institution: COMERICA BANK

Respondent ID: 0000060143
Agency: FRS - 2
State: TEXAS (48)

Area Income Characteristics	Loan Amount at Origination <=$100,000		Loan Amount at Origination >$100,000 But <=$250,000		Loan Amount at Origination >$250,000		Loans to Businesses with Gross Annual Revenues <= $1 Million		Memo Item: Loans by Affiliates	
	Num of Loans	Amount (000s)	Num of Loans	Amount (000s)	Num of Loans	Amount (000s)	Num of Loans	Amount (000s)	Num of Loans	Amount (000s)
ELLIS COUNTY (139), TX										
MSA 19124										
Inside AA 0005										
Low Income	3	194	3	680	2	1,456	1	230	0	0
Moderate Income	0	0	0	0	0	0	0	0	0	0
Middle Income	2	175	1	237	1	1,000	2	175	0	0
Upper Income	0	0	0	0	0	0	0	0	0	0
Income Not Known	0	0	0	0	0	0	0	0	0	0
Tract Not Known	0	0	0	0	0	0	0	0	0	0
County Total	5	369	4	917	3	2,456	3	405	0	0

Footnote:

2/ County only partially included in the institution's assessment area(s). At least one census tract in the county is not included in the institution's assessment area definition.

2018 Institution Disclosure Statement - Table 1-1
Loans by County
Small Business Loans - Originations
Institution: COMERICA BANK

Respondent ID: 0000060143
Agency: FRS - 2
State: TEXAS (48)

Area Income Characteristics	Loan Amount at Origination <=$100,000		Loan Amount at Origination >$100,000 But <=$250,000		Loan Amount at Origination >$250,000		Loans to Businesses with Gross Annual Revenues <= $1 Million		Memo Item: Loans by Affiliates	
	Num of Loans	Amount (000s)	Num of Loans	Amount (000s)	Num of Loans	Amount (000s)	Num of Loans	Amount (000s)	Num of Loans	Amount (000s)
FORT BEND COUNTY (157), TX 2/										
MSA 26420										
Inside AA 0010										
Median Family Income < 10%	0	0	0	0	0	0	0	0	0	0
Median Family Income 10-20%	0	0	0	0	0	0	0	0	0	0
Median Family Income 20-30%	0	0	0	0	0	0	0	0	0	0
Median Family Income 30-40%	0	0	0	0	0	0	0	0	0	0
Median Family Income 40-50%	0	0	0	0	0	0	0	0	0	0
Median Family Income 50-60%	0	0	0	0	0	0	0	0	0	0
Median Family Income 60-70%	0	0	1	250	0	0	0	0	0	0
Median Family Income 70-80%	0	0	0	0	2	1,876	1	876	0	0
Median Family Income 80-90%	0	0	0	0	0	0	0	0	0	0
Median Family Income 90-100%	7	390	6	1,340	13	7,103	4	1,255	0	0
Median Family Income 100-110%	2	150	3	575	0	0	2	250	0	0
Median Family Income 110-120%	1	100	0	0	0	0	0	0	0	0
Median Family Income >= 120%	14	739	3	727	6	2,603	12	1,561	0	0
Median Family Income Not Known	0	0	0	0	0	0	0	0	0	0
Tract Not Known	0	0	0	0	0	0	0	0	0	0
County Total	24	1,379	13	2,892	21	11,582	19	3,942	0	0
Outside Assessment Area										
Median Family Income < 10%	0	0	0	0	0	0	0	0	0	0
Median Family Income 10-20%	0	0	0	0	0	0	0	0	0	0
Median Family Income 20-30%	0	0	0	0	0	0	0	0	0	0
Median Family Income 30-40%	0	0	0	0	0	0	0	0	0	0
Median Family Income 40-50%	0	0	0	0	0	0	0	0	0	0
Median Family Income 50-60%	0	0	0	0	0	0	0	0	0	0
Median Family Income 60-70%	0	0	0	0	0	0	0	0	0	0
Median Family Income 70-80%	0	0	0	0	0	0	0	0	0	0
Median Family Income 80-90%	0	0	0	0	0	0	0	0	0	0
Median Family Income 90-100%	0	0	0	0	0	0	0	0	0	0
Median Family Income 100-110%	0	0	0	0	0	0	0	0	0	0
Median Family Income 110-120%	0	0	0	0	1	921	0	0	0	0

Footnote:

2/ County only partially included in the institution's assessment area(s). At least one census tract in the county is not included in the institution's assessment area definition.

2018 Institution Disclosure Statement - Table 1-1
Loans by County
Small Business Loans - Originations
Institution: COMERICA BANK

Respondent ID: 0000060143
Agency: FRS - 2
State: TEXAS (48)

Area Income Characteristics	Loan Amount at Origination <=$100,000		Loan Amount at Origination >$100,000 But <=$250,000		Loan Amount at Origination >$250,000		Loans to Businesses with Gross Annual Revenues <= $1 Million		Memo Item: Loans by Affiliates	
	Num of Loans	Amount (000s)	Num of Loans	Amount (000s)	Num of Loans	Amount (000s)	Num of Loans	Amount (000s)	Num of Loans	Amount (000s)
Median Family Income >= 120%	0	0	0	0	0	0	0	0	0	0
Median Family Income Not Known	0	0	0	0	0	0	0	0	0	0
Tract Not Known	0	0	0	0	0	0	0	0	0	0
County Total	0	0	0	0	1	921	0	0	0	0
Totals For County: (157) 2/										
Median Family Income < 10%	0	0	0	0	0	0	0	0	0	0
Median Family Income 10-20%	0	0	0	0	0	0	0	0	0	0
Median Family Income 20-30%	0	0	0	0	0	0	0	0	0	0
Median Family Income 30-40%	0	0	0	0	0	0	0	0	0	0
Median Family Income 40-50%	0	0	0	0	0	0	0	0	0	0
Median Family Income 50-60%	0	0	0	0	0	0	0	0	0	0
Median Family Income 60-70%	0	0	1	250	0	0	0	0	0	0
Median Family Income 70-80%	0	0	0	0	2	1,876	1	876	0	0
Median Family Income 80-90%	0	0	0	0	0	0	0	0	0	0
Median Family Income 90-100%	7	390	6	1,340	13	7,103	4	1,255	0	0
Median Family Income 100-110%	2	150	3	575	0	0	2	250	0	0
Median Family Income 110-120%	1	100	0	0	1	921	0	0	0	0
Median Family Income >= 120%	14	739	3	727	6	2,603	12	1,561	0	0
Median Family Income Not Known	0	0	0	0	0	0	0	0	0	0
Tract Not Known	0	0	0	0	0	0	0	0	0	0
County Total	24	1,379	13	2,892	22	12,503	19	3,942	0	0
GALVESTON COUNTY (167), TX 2/										
MSA 26420										
Inside AA 0010										
Low Income	0	0	0	0	0	0	0	0	0	0
Moderate Income	0	0	0	0	0	0	0	0	0	0
Middle Income	2	180	1	250	4	1,725	0	0	0	0
Upper Income	2	150	1	125	0	0	2	150	0	0
Income Not Known	0	0	0	0	0	0	0	0	0	0
Tract Not Known	0	0	0	0	0	0	0	0	0	0
County Total	4	330	2	375	4	1,725	2	150	0	0

Footnote:

2/ County only partially included in the institution's assessment area(s). At least one census tract in the county is not included in the institution's assessment area definition.

2018 Institution Disclosure Statement - Table 1-1
Loans by County
Small Business Loans - Originations
Institution: COMERICA BANK

Respondent ID: 0000060143
Agency: FRS - 2
State: TEXAS (48)

Area Income Characteristics	Loan Amount at Origination <=$100,000		Loan Amount at Origination >$100,000 But <=$250,000		Loan Amount at Origination >$250,000		Loans to Businesses with Gross Annual Revenues <= $1 Million		Memo Item: Loans by Affiliates	
	Num of Loans	Amount (000s)	Num of Loans	Amount (000s)	Num of Loans	Amount (000s)	Num of Loans	Amount (000s)	Num of Loans	Amount (000s)
GILLESPIE COUNTY (171), TX										
MSA NA										
Outside Assessment Area										
Low Income	0	0	0	0	0	0	0	0	0	0
Moderate Income	0	0	0	0	0	0	0	0	0	0
Middle Income	1	31	0	0	0	0	0	0	0	0
Upper Income	0	0	0	0	2	890	2	890	0	0
Income Not Known	0	0	0	0	0	0	0	0	0	0
Tract Not Known	0	0	0	0	0	0	0	0	0	0
County Total	1	31	0	0	2	890	2	890	0	0
GONZALES COUNTY (177), TX										
MSA NA										
Outside Assessment Area										
Low Income	0	0	0	0	0	0	0	0	0	0
Moderate Income	0	0	0	0	0	0	0	0	0	0
Middle Income	0	0	0	0	1	800	0	0	0	0
Upper Income	0	0	0	0	0	0	0	0	0	0
Income Not Known	0	0	0	0	0	0	0	0	0	0
Tract Not Known	0	0	0	0	0	0	0	0	0	0
County Total	0	0	0	0	1	800	0	0	0	0
GREGG COUNTY (183), TX										
MSA 30980										
Outside Assessment Area										
Low Income	0	0	0	0	0	0	0	0	0	0
Moderate Income	0	0	0	0	0	0	0	0	0	0
Middle Income	0	0	0	0	0	0	0	0	0	0
Upper Income	2	125	1	125	0	0	0	0	0	0
Income Not Known	0	0	0	0	0	0	0	0	0	0
Tract Not Known	0	0	0	0	0	0	0	0	0	0
County Total	2	125	1	125	0	0	0	0	0	0

Footnote:

2/ County only partially included in the institution's assessment area(s). At least one census tract in the county is not included in the institution's assessment area definition.

2018 Institution Disclosure Statement - Table 1-1
Loans by County
Small Business Loans - Originations
Institution: COMERICA BANK

Respondent ID: 0000060143
Agency: FRS - 2
State: TEXAS (48)

Area Income Characteristics	Loan Amount at Origination <=$100,000		Loan Amount at Origination >$100,000 But <=$250,000		Loan Amount at Origination >$250,000		Loans to Businesses with Gross Annual Revenues <= $1 Million		Memo Item: Loans by Affiliates	
	Num of Loans	Amount (000s)	Num of Loans	Amount (000s)	Num of Loans	Amount (000s)	Num of Loans	Amount (000s)	Num of Loans	Amount (000s)
GUADALUPE COUNTY (187), TX										
MSA 41700										
Outside Assessment Area										
Low Income	0	0	0	0	0	0	0	0	0	0
Moderate Income	0	0	0	0	0	0	0	0	0	0
Middle Income	0	0	0	0	1	500	0	0	0	0
Upper Income	1	50	0	0	0	0	0	0	0	0
Income Not Known	0	0	0	0	0	0	0	0	0	0
Tract Not Known	0	0	0	0	0	0	0	0	0	0
County Total	1	50	0	0	1	500	0	0	0	0
HARRIS COUNTY (201), TX										
MSA 26420										
Inside AA 0010										
Median Family Income < 10%	0	0	0	0	0	0	0	0	0	0
Median Family Income 10-20%	0	0	0	0	0	0	0	0	0	0
Median Family Income 20-30%	0	0	1	146	0	0	1	146	0	0
Median Family Income 30-40%	16	995	10	2,009	12	7,500	11	2,809	0	0
Median Family Income 40-50%	33	2,264	12	2,605	30	17,703	14	2,309	0	0
Median Family Income 50-60%	29	1,658	12	2,435	19	9,313	9	1,309	0	0
Median Family Income 60-70%	22	1,259	17	3,261	18	8,456	4	320	0	0
Median Family Income 70-80%	33	1,823	18	3,763	19	10,927	10	495	0	0
Median Family Income 80-90%	24	1,708	12	2,499	14	8,826	8	1,484	0	0
Median Family Income 90-100%	9	790	4	831	10	6,070	5	1,200	0	0
Median Family Income 100-110%	17	1,100	8	1,687	6	2,911	6	1,150	0	0
Median Family Income 110-120%	13	820	4	690	3	1,700	6	565	0	0
Median Family Income >= 120%	94	5,311	37	7,338	63	37,520	36	8,366	0	0
Median Family Income Not Known	1	50	0	0	1	1,000	0	0	0	0
Tract Not Known	0	0	0	0	0	0	0	0	0	0
County Total	291	17,778	135	27,264	195	111,926	110	20,153	0	0

Footnote:

2/ County only partially included in the institution's assessment area(s). At least one census tract in the county is not included in the institution's assessment area definition.

2018 Institution Disclosure Statement - Table 1-1
Loans by County
Small Business Loans - Originations
Institution: COMERICA BANK

Respondent ID: 0000060143
Agency: FRS - 2
State: TEXAS (48)

Area Income Characteristics	Loan Amount at Origination <=$100,000		Loan Amount at Origination >$100,000 But <=$250,000		Loan Amount at Origination >$250,000		Loans to Businesses with Gross Annual Revenues <= $1 Million		Memo Item: Loans by Affiliates	
	Num of Loans	Amount (000s)	Num of Loans	Amount (000s)	Num of Loans	Amount (000s)	Num of Loans	Amount (000s)	Num of Loans	Amount (000s)
HAYS COUNTY (209), TX										
MSA 12420										
Outside Assessment Area										
Low Income	0	0	0	0	0	0	0	0	0	0
Moderate Income	0	0	0	0	0	0	0	0	0	0
Middle Income	0	0	1	200	1	667	0	0	0	0
Upper Income	0	0	0	0	1	750	0	0	0	0
Income Not Known	0	0	0	0	0	0	0	0	0	0
Tract Not Known	0	0	0	0	0	0	0	0	0	0
County Total	0	0	1	200	2	1,417	0	0	0	0
HIDALGO COUNTY (215), TX										
MSA 32580										
Outside Assessment Area										
Median Family Income < 10%	0	0	0	0	0	0	0	0	0	0
Median Family Income 10-20%	0	0	0	0	0	0	0	0	0	0
Median Family Income 20-30%	0	0	0	0	0	0	0	0	0	0
Median Family Income 30-40%	0	0	0	0	0	0	0	0	0	0
Median Family Income 40-50%	0	0	0	0	0	0	0	0	0	0
Median Family Income 50-60%	0	0	0	0	0	0	0	0	0	0
Median Family Income 60-70%	0	0	0	0	0	0	0	0	0	0
Median Family Income 70-80%	0	0	0	0	0	0	0	0	0	0
Median Family Income 80-90%	0	0	0	0	0	0	0	0	0	0
Median Family Income 90-100%	0	0	0	0	1	300	0	0	0	0
Median Family Income 100-110%	0	0	1	223	0	0	0	0	0	0
Median Family Income 110-120%	0	0	0	0	0	0	0	0	0	0
Median Family Income >= 120%	0	0	0	0	0	0	0	0	0	0
Median Family Income Not Known	0	0	0	0	0	0	0	0	0	0
Tract Not Known	0	0	0	0	0	0	0	0	0	0
County Total	0	0	1	223	1	300	0	0	0	0

Footnote:

2/ County only partially included in the institution's assessment area(s). At least one census tract in the county is not included in the institution's assessment area definition.

2018 Institution Disclosure Statement - Table 1-1
Loans by County
Small Business Loans - Originations
Institution: COMERICA BANK

Respondent ID: 0000060143
Agency: FRS - 2
State: TEXAS (48)

Area Income Characteristics	Loan Amount at Origination <=$100,000		Loan Amount at Origination >$100,000 But <=$250,000		Loan Amount at Origination >$250,000		Loans to Businesses with Gross Annual Revenues <= $1 Million		Memo Item: Loans by Affiliates	
	Num of Loans	Amount (000s)	Num of Loans	Amount (000s)	Num of Loans	Amount (000s)	Num of Loans	Amount (000s)	Num of Loans	Amount (000s)
HILL COUNTY (217), TX										
MSA NA										
Outside Assessment Area										
Low Income	0	0	0	0	0	0	0	0	0	0
Moderate Income	0	0	0	0	1	310	0	0	0	0
Middle Income	0	0	0	0	0	0	0	0	0	0
Upper Income	0	0	0	0	0	0	0	0	0	0
Income Not Known	0	0	0	0	0	0	0	0	0	0
Tract Not Known	0	0	0	0	0	0	0	0	0	0
County Total	0	0	0	0	1	310	0	0	0	0
HOOD COUNTY (221), TX										
MSA 23104										
Outside Assessment Area										
Low Income	0	0	0	0	0	0	0	0	0	0
Moderate Income	0	0	0	0	0	0	0	0	0	0
Middle Income	0	0	0	0	1	400	0	0	0	0
Upper Income	0	0	0	0	0	0	0	0	0	0
Income Not Known	0	0	0	0	0	0	0	0	0	0
Tract Not Known	0	0	0	0	0	0	0	0	0	0
County Total	0	0	0	0	1	400	0	0	0	0
HOPKINS COUNTY (223), TX										
MSA NA										
Outside Assessment Area										
Low Income	0	0	0	0	0	0	0	0	0	0
Moderate Income	0	0	0	0	0	0	0	0	0	0
Middle Income	0	0	1	250	0	0	0	0	0	0
Upper Income	0	0	0	0	0	0	0	0	0	0
Income Not Known	0	0	0	0	0	0	0	0	0	0
Tract Not Known	0	0	0	0	0	0	0	0	0	0
County Total	0	0	1	250	0	0	0	0	0	0

Footnote:

2/ County only partially included in the institution's assessment area(s). At least one census tract in the county is not included in the institution's assessment area definition.

2018 Institution Disclosure Statement - Table 1-1
Loans by County
Small Business Loans - Originations
Institution: COMERICA BANK

Respondent ID: 0000060143
Agency: FRS - 2
State: TEXAS (48)

Area Income Characteristics	Loan Amount at Origination <=$100,000		Loan Amount at Origination >$100,000 But <=$250,000		Loan Amount at Origination >$250,000		Loans to Businesses with Gross Annual Revenues <= $1 Million		Memo Item: Loans by Affiliates	
	Num of Loans	Amount (000s)	Num of Loans	Amount (000s)	Num of Loans	Amount (000s)	Num of Loans	Amount (000s)	Num of Loans	Amount (000s)
HUNT COUNTY (231), TX										
MSA 19124										
Outside Assessment Area										
Low Income	0	0	0	0	0	0	0	0	0	0
Moderate Income	0	0	0	0	1	630	1	630	0	0
Middle Income	0	0	0	0	0	0	0	0	0	0
Upper Income	0	0	0	0	0	0	0	0	0	0
Income Not Known	0	0	0	0	0	0	0	0	0	0
Tract Not Known	0	0	0	0	0	0	0	0	0	0
County Total	0	0	0	0	1	630	1	630	0	0
JEFFERSON COUNTY (245), TX										
MSA 13140										
Outside Assessment Area										
Low Income	0	0	0	0	0	0	0	0	0	0
Moderate Income	0	0	0	0	0	0	0	0	0	0
Middle Income	0	0	1	187	0	0	0	0	0	0
Upper Income	0	0	0	0	0	0	0	0	0	0
Income Not Known	0	0	0	0	0	0	0	0	0	0
Tract Not Known	0	0	0	0	0	0	0	0	0	0
County Total	0	0	1	187	0	0	0	0	0	0
JOHNSON COUNTY (251), TX										
MSA 23104										
Outside Assessment Area										
Low Income	0	0	2	450	0	0	0	0	0	0
Moderate Income	0	0	0	0	0	0	0	0	0	0
Middle Income	2	97	1	200	1	400	0	0	0	0
Upper Income	1	75	0	0	0	0	0	0	0	0
Income Not Known	0	0	0	0	0	0	0	0	0	0
Tract Not Known	0	0	0	0	0	0	0	0	0	0
County Total	3	172	3	650	1	400	0	0	0	0

Footnote:

2/ County only partially included in the institution's assessment area(s). At least one census tract in the county is not included in the institution's assessment area definition.

2018 Institution Disclosure Statement - Table 1-1
Loans by County
Small Business Loans - Originations
Institution: COMERICA BANK

Respondent ID: 0000060143
Agency: FRS - 2
State: TEXAS (48)

Area Income Characteristics	Loan Amount at Origination <=$100,000		Loan Amount at Origination >$100,000 But <=$250,000		Loan Amount at Origination >$250,000		Loans to Businesses with Gross Annual Revenues <= $1 Million		Memo Item: Loans by Affiliates	
	Num of Loans	Amount (000s)	Num of Loans	Amount (000s)	Num of Loans	Amount (000s)	Num of Loans	Amount (000s)	Num of Loans	Amount (000s)
KAUFMAN COUNTY (257), TX										
MSA 19124										
Outside Assessment Area										
Low Income	0	0	0	0	0	0	0	0	0	0
Moderate Income	1	100	0	0	0	0	0	0	0	0
Middle Income	0	0	0	0	0	0	0	0	0	0
Upper Income	0	0	0	0	0	0	0	0	0	0
Income Not Known	0	0	0	0	0	0	0	0	0	0
Tract Not Known	0	0	0	0	0	0	0	0	0	0
County Total	1	100	0	0	0	0	0	0	0	0
KENDALL COUNTY (259), TX										
MSA 41700										
Inside AA 0020										
Low Income	0	0	0	0	0	0	0	0	0	0
Moderate Income	0	0	0	0	0	0	0	0	0	0
Middle Income	0	0	0	0	0	0	0	0	0	0
Upper Income	1	100	0	0	3	1,360	0	0	0	0
Income Not Known	0	0	0	0	0	0	0	0	0	0
Tract Not Known	0	0	0	0	0	0	0	0	0	0
County Total	1	100	0	0	3	1,360	0	0	0	0
KERR COUNTY (265), TX										
MSA NA										
Inside AA 0003										
Low Income	0	0	0	0	0	0	0	0	0	0
Moderate Income	8	435	1	150	1	935	1	45	0	0
Middle Income	4	245	1	125	0	0	1	50	0	0
Upper Income	3	151	2	237	1	465	1	120	0	0
Income Not Known	0	0	0	0	0	0	0	0	0	0
Tract Not Known	0	0	0	0	0	0	0	0	0	0
County Total	15	831	4	512	2	1,400	3	215	0	0

Footnote:

2/ County only partially included in the institution's assessment area(s). At least one census tract in the county is not included in the institution's assessment area definition.

2018 Institution Disclosure Statement - Table 1-1
Loans by County
Small Business Loans - Originations
Institution: COMERICA BANK

Respondent ID: 0000060143
Agency: FRS - 2
State: TEXAS (48)

Area Income Characteristics	Loan Amount at Origination <=$100,000		Loan Amount at Origination >$100,000 But <=$250,000		Loan Amount at Origination >$250,000		Loans to Businesses with Gross Annual Revenues <= $1 Million		Memo Item: Loans by Affiliates	
	Num of Loans	Amount (000s)	Num of Loans	Amount (000s)	Num of Loans	Amount (000s)	Num of Loans	Amount (000s)	Num of Loans	Amount (000s)
KLEBERG COUNTY (273), TX										
MSA NA										
Outside Assessment Area										
Low Income	0	0	0	0	0	0	0	0	0	0
Moderate Income	0	0	1	175	0	0	0	0	0	0
Middle Income	0	0	0	0	0	0	0	0	0	0
Upper Income	0	0	0	0	0	0	0	0	0	0
Income Not Known	0	0	0	0	0	0	0	0	0	0
Tract Not Known	0	0	0	0	0	0	0	0	0	0
County Total	0	0	1	175	0	0	0	0	0	0
LAMAR COUNTY (277), TX										
MSA NA										
Outside Assessment Area										
Low Income	0	0	0	0	0	0	0	0	0	0
Moderate Income	0	0	0	0	0	0	0	0	0	0
Middle Income	1	75	0	0	1	320	0	0	0	0
Upper Income	0	0	0	0	0	0	0	0	0	0
Income Not Known	0	0	0	0	0	0	0	0	0	0
Tract Not Known	0	0	0	0	0	0	0	0	0	0
County Total	1	75	0	0	1	320	0	0	0	0
LEON COUNTY (289), TX										
MSA NA										
Outside Assessment Area										
Low Income	0	0	0	0	0	0	0	0	0	0
Moderate Income	0	0	0	0	0	0	0	0	0	0
Middle Income	0	0	0	0	0	0	0	0	0	0
Upper Income	0	0	1	150	0	0	1	150	0	0
Income Not Known	0	0	0	0	0	0	0	0	0	0
Tract Not Known	0	0	0	0	0	0	0	0	0	0
County Total	0	0	1	150	0	0	1	150	0	0

Footnote:

2/ County only partially included in the institution's assessment area(s). At least one census tract in the county is not included in the institution's assessment area definition.

2018 Institution Disclosure Statement - Table 1-1
Loans by County
Small Business Loans - Originations
Institution: COMERICA BANK

Respondent ID: 0000060143
Agency: FRS - 2
State: TEXAS (48)

Area Income Characteristics	Loan Amount at Origination <=$100,000		Loan Amount at Origination >$100,000 But <=$250,000		Loan Amount at Origination >$250,000		Loans to Businesses with Gross Annual Revenues <= $1 Million		Memo Item: Loans by Affiliates	
	Num of Loans	Amount (000s)	Num of Loans	Amount (000s)	Num of Loans	Amount (000s)	Num of Loans	Amount (000s)	Num of Loans	Amount (000s)
MCLENNAN COUNTY (309), TX										
MSA 47380										
Outside Assessment Area										
Low Income	0	0	0	0	0	0	0	0	0	0
Moderate Income	0	0	0	0	0	0	0	0	0	0
Middle Income	0	0	0	0	0	0	0	0	0	0
Upper Income	0	0	0	0	1	500	1	500	0	0
Income Not Known	0	0	0	0	0	0	0	0	0	0
Tract Not Known	0	0	0	0	0	0	0	0	0	0
County Total	0	0	0	0	1	500	1	500	0	0
MIDLAND COUNTY (329), TX										
MSA 33260										
Outside Assessment Area										
Low Income	0	0	0	0	0	0	0	0	0	0
Moderate Income	1	75	1	250	0	0	0	0	0	0
Middle Income	2	160	0	0	0	0	0	0	0	0
Upper Income	0	0	0	0	0	0	0	0	0	0
Income Not Known	0	0	0	0	0	0	0	0	0	0
Tract Not Known	0	0	0	0	0	0	0	0	0	0
County Total	3	235	1	250	0	0	0	0	0	0

Footnote:

2/ County only partially included in the institution's assessment area(s). At least one census tract in the county is not included in the institution's assessment area definition.

2018 Institution Disclosure Statement - Table 1-1
Loans by County
Small Business Loans - Originations
Institution: COMERICA BANK

Respondent ID: 0000060143
Agency: FRS - 2
State: TEXAS (48)

Area Income Characteristics	Loan Amount at Origination <=$100,000		Loan Amount at Origination >$100,000 But <=$250,000		Loan Amount at Origination >$250,000		Loans to Businesses with Gross Annual Revenues <= $1 Million		Memo Item: Loans by Affiliates	
	Num of Loans	Amount (000s)	Num of Loans	Amount (000s)	Num of Loans	Amount (000s)	Num of Loans	Amount (000s)	Num of Loans	Amount (000s)
MONTGOMERY COUNTY (339), TX										
MSA 26420										
Inside AA 0010										
Median Family Income < 10%	0	0	0	0	0	0	0	0	0	0
Median Family Income 10-20%	0	0	0	0	0	0	0	0	0	0
Median Family Income 20-30%	0	0	0	0	0	0	0	0	0	0
Median Family Income 30-40%	0	0	0	0	0	0	0	0	0	0
Median Family Income 40-50%	0	0	0	0	0	0	0	0	0	0
Median Family Income 50-60%	1	25	0	0	1	500	0	0	0	0
Median Family Income 60-70%	1	50	0	0	1	650	0	0	0	0
Median Family Income 70-80%	1	50	0	0	0	0	1	50	0	0
Median Family Income 80-90%	2	150	0	0	2	1,500	2	950	0	0
Median Family Income 90-100%	0	0	0	0	0	0	0	0	0	0
Median Family Income 100-110%	0	0	1	250	0	0	0	0	0	0
Median Family Income 110-120%	0	0	0	0	1	1,000	0	0	0	0
Median Family Income >= 120%	8	450	7	1,450	5	3,900	1	150	0	0
Median Family Income Not Known	0	0	0	0	0	0	0	0	0	0
Tract Not Known	0	0	0	0	0	0	0	0	0	0
County Total	13	725	8	1,700	10	7,550	4	1,150	0	0
NUECES COUNTY (355), TX										
MSA 18580										
Outside Assessment Area										
Low Income	0	0	0	0	0	0	0	0	0	0
Moderate Income	0	0	0	0	0	0	0	0	0	0
Middle Income	0	0	0	0	0	0	0	0	0	0
Upper Income	0	0	0	0	1	1,000	0	0	0	0
Income Not Known	0	0	0	0	0	0	0	0	0	0
Tract Not Known	0	0	0	0	0	0	0	0	0	0
County Total	0	0	0	0	1	1,000	0	0	0	0

Footnote:

2/ County only partially included in the institution's assessment area(s). At least one census tract in the county is not included in the institution's assessment area definition.

2018 Institution Disclosure Statement - Table 1-1
Loans by County
Small Business Loans - Originations
Institution: COMERICA BANK

Respondent ID: 0000060143
Agency: FRS - 2
State: TEXAS (48)

Area Income Characteristics	Loan Amount at Origination <=$100,000		Loan Amount at Origination >$100,000 But <=$250,000		Loan Amount at Origination >$250,000		Loans to Businesses with Gross Annual Revenues <= $1 Million		Memo Item: Loans by Affiliates	
	Num of Loans	Amount (000s)	Num of Loans	Amount (000s)	Num of Loans	Amount (000s)	Num of Loans	Amount (000s)	Num of Loans	Amount (000s)
ORANGE COUNTY (361), TX										
MSA 13140										
Outside Assessment Area										
Low Income	0	0	0	0	0	0	0	0	0	0
Moderate Income	0	0	0	0	0	0	0	0	0	0
Middle Income	0	0	0	0	0	0	0	0	0	0
Upper Income	0	0	0	0	1	500	0	0	0	0
Income Not Known	0	0	0	0	0	0	0	0	0	0
Tract Not Known	0	0	0	0	0	0	0	0	0	0
County Total	0	0	0	0	1	500	0	0	0	0
PARKER COUNTY (367), TX										
MSA 23104										
Outside Assessment Area										
Low Income	0	0	0	0	0	0	0	0	0	0
Moderate Income	0	0	0	0	0	0	0	0	0	0
Middle Income	0	0	0	0	1	450	0	0	0	0
Upper Income	0	0	0	0	0	0	0	0	0	0
Income Not Known	0	0	0	0	0	0	0	0	0	0
Tract Not Known	0	0	0	0	0	0	0	0	0	0
County Total	0	0	0	0	1	450	0	0	0	0
ROCKWALL COUNTY (397), TX										
MSA 19124										
Inside AA 0005										
Low Income	0	0	0	0	0	0	0	0	0	0
Moderate Income	0	0	0	0	0	0	0	0	0	0
Middle Income	0	0	0	0	0	0	0	0	0	0
Upper Income	1	100	2	400	1	300	3	550	0	0
Income Not Known	0	0	0	0	0	0	0	0	0	0
Tract Not Known	0	0	0	0	0	0	0	0	0	0
County Total	1	100	2	400	1	300	3	550	0	0

Footnote:

2/ County only partially included in the institution's assessment area(s). At least one census tract in the county is not included in the institution's assessment area definition.

2018 Institution Disclosure Statement - Table 1-1
Loans by County
Small Business Loans - Originations
Institution: COMERICA BANK

Respondent ID: 0000060143
Agency: FRS - 2
State: TEXAS (48)

Area Income Characteristics	Loan Amount at Origination <=$100,000		Loan Amount at Origination >$100,000 But <=$250,000		Loan Amount at Origination >$250,000		Loans to Businesses with Gross Annual Revenues <= $1 Million		Memo Item: Loans by Affiliates	
	Num of Loans	Amount (000s)	Num of Loans	Amount (000s)	Num of Loans	Amount (000s)	Num of Loans	Amount (000s)	Num of Loans	Amount (000s)
TARRANT COUNTY (439), TX										
MSA 23104										
Inside AA 0005										
Median Family Income < 10%	0	0	0	0	0	0	0	0	0	0
Median Family Income 10-20%	0	0	0	0	0	0	0	0	0	0
Median Family Income 20-30%	1	100	0	0	0	0	0	0	0	0
Median Family Income 30-40%	1	100	1	120	0	0	0	0	0	0
Median Family Income 40-50%	2	82	1	200	8	3,108	1	50	0	0
Median Family Income 50-60%	6	409	2	461	6	3,780	3	409	0	0
Median Family Income 60-70%	9	563	9	1,658	9	4,162	6	1,753	0	0
Median Family Income 70-80%	4	275	1	250	4	2,424	2	694	0	0
Median Family Income 80-90%	8	397	3	550	5	2,325	3	120	0	0
Median Family Income 90-100%	1	50	2	500	2	1,050	0	0	0	0
Median Family Income 100-110%	4	203	6	1,275	8	4,510	3	833	0	0
Median Family Income 110-120%	5	395	3	596	2	1,715	2	309	0	0
Median Family Income >= 120%	19	1,287	6	1,200	10	5,262	9	2,617	0	0
Median Family Income Not Known	0	0	0	0	0	0	0	0	0	0
Tract Not Known	0	0	0	0	0	0	0	0	0	0
County Total	60	3,861	34	6,810	54	28,336	29	6,785	0	0

Footnote:

2/ County only partially included in the institution's assessment area(s). At least one census tract in the county is not included in the institution's assessment area definition.

2018 Institution Disclosure Statement - Table 1-1
Loans by County
Small Business Loans - Originations
Institution: COMERICA BANK

Respondent ID: 0000060143
Agency: FRS - 2
State: TEXAS (48)

Area Income Characteristics	Loan Amount at Origination <=$100,000		Loan Amount at Origination >$100,000 But <=$250,000		Loan Amount at Origination >$250,000		Loans to Businesses with Gross Annual Revenues <= $1 Million		Memo Item: Loans by Affiliates	
	Num of Loans	Amount (000s)	Num of Loans	Amount (000s)	Num of Loans	Amount (000s)	Num of Loans	Amount (000s)	Num of Loans	Amount (000s)
TRAVIS COUNTY (453), TX										
MSA 12420										
Inside AA 0002										
Median Family Income < 10%	0	0	0	0	0	0	0	0	0	0
Median Family Income 10-20%	0	0	0	0	0	0	0	0	0	0
Median Family Income 20-30%	0	0	0	0	0	0	0	0	0	0
Median Family Income 30-40%	1	100	0	0	0	0	1	100	0	0
Median Family Income 40-50%	11	581	3	585	6	3,400	0	0	0	0
Median Family Income 50-60%	3	60	0	0	2	2,000	0	0	0	0
Median Family Income 60-70%	1	25	2	370	2	1,000	0	0	0	0
Median Family Income 70-80%	0	0	1	250	2	1,600	0	0	0	0
Median Family Income 80-90%	5	260	3	455	7	3,850	0	0	0	0
Median Family Income 90-100%	8	410	0	0	1	1,000	1	10	0	0
Median Family Income 100-110%	6	391	1	250	1	500	2	110	0	0
Median Family Income 110-120%	4	205	1	200	3	1,800	2	1,050	0	0
Median Family Income >= 120%	54	2,357	8	1,520	20	11,880	5	1,285	0	0
Median Family Income Not Known	0	0	0	0	0	0	0	0	0	0
Tract Not Known	0	0	0	0	0	0	0	0	0	0
County Total	93	4,389	19	3,630	44	27,030	11	2,555	0	0
VICTORIA COUNTY (469), TX										
MSA 47020										
Outside Assessment Area										
Low Income	0	0	0	0	0	0	0	0	0	0
Moderate Income	0	0	0	0	2	1,296	1	596	0	0
Middle Income	0	0	0	0	0	0	0	0	0	0
Upper Income	0	0	0	0	0	0	0	0	0	0
Income Not Known	0	0	0	0	0	0	0	0	0	0
Tract Not Known	0	0	0	0	0	0	0	0	0	0
County Total	0	0	0	0	2	1,296	1	596	0	0

Footnote:

2/ County only partially included in the institution's assessment area(s). At least one census tract in the county is not included in the institution's assessment area definition.

2018 Institution Disclosure Statement - Table 1-1
Loans by County
Small Business Loans - Originations
Institution: COMERICA BANK

Respondent ID: 0000060143
Agency: FRS - 2
State: TEXAS (48)

Area Income Characteristics	Loan Amount at Origination <=$100,000		Loan Amount at Origination >$100,000 But <=$250,000		Loan Amount at Origination >$250,000		Loans to Businesses with Gross Annual Revenues <= $1 Million		Memo Item: Loans by Affiliates	
	Num of Loans	Amount (000s)	Num of Loans	Amount (000s)	Num of Loans	Amount (000s)	Num of Loans	Amount (000s)	Num of Loans	Amount (000s)
WALLER COUNTY (473), TX										
MSA 26420										
Outside Assessment Area										
Low Income	0	0	0	0	0	0	0	0	0	0
Moderate Income	1	100	0	0	4	2,530	0	0	0	0
Middle Income	0	0	2	450	1	325	0	0	0	0
Upper Income	0	0	1	140	0	0	1	140	0	0
Income Not Known	0	0	0	0	0	0	0	0	0	0
Tract Not Known	0	0	0	0	0	0	0	0	0	0
County Total	1	100	3	590	5	2,855	1	140	0	0
WEBB COUNTY (479), TX										
MSA 29700										
Outside Assessment Area										
Low Income	0	0	0	0	0	0	0	0	0	0
Moderate Income	0	0	0	0	0	0	0	0	0	0
Middle Income	0	0	0	0	0	0	0	0	0	0
Upper Income	1	50	0	0	0	0	1	50	0	0
Income Not Known	0	0	0	0	0	0	0	0	0	0
Tract Not Known	0	0	0	0	0	0	0	0	0	0
County Total	1	50	0	0	0	0	1	50	0	0
WHARTON COUNTY (481), TX										
MSA NA										
Outside Assessment Area										
Low Income	0	0	0	0	0	0	0	0	0	0
Moderate Income	0	0	0	0	0	0	0	0	0	0
Middle Income	0	0	0	0	0	0	0	0	0	0
Upper Income	1	10	0	0	0	0	0	0	0	0
Income Not Known	0	0	0	0	0	0	0	0	0	0
Tract Not Known	0	0	0	0	0	0	0	0	0	0
County Total	1	10	0	0	0	0	0	0	0	0

Footnote:

2/ County only partially included in the institution's assessment area(s). At least one census tract in the county is not included in the institution's assessment area definition.

2018 Institution Disclosure Statement - Table 1-1
Loans by County
Small Business Loans - Originations
Institution: COMERICA BANK

Respondent ID: 0000060143
Agency: FRS - 2
State: TEXAS (48)

Area Income Characteristics	Loan Amount at Origination <=$100,000		Loan Amount at Origination >$100,000 But <=$250,000		Loan Amount at Origination >$250,000		Loans to Businesses with Gross Annual Revenues <= $1 Million		Memo Item: Loans by Affiliates	
	Num of Loans	Amount (000s)	Num of Loans	Amount (000s)	Num of Loans	Amount (000s)	Num of Loans	Amount (000s)	Num of Loans	Amount (000s)
WILLIAMSON COUNTY (491), TX 2/										
MSA 12420										
Inside AA 0002										
Low Income	0	0	1	250	0	0	0	0	0	0
Moderate Income	1	90	0	0	0	0	0	0	0	0
Middle Income	2	120	0	0	0	0	0	0	0	0
Upper Income	3	185	0	0	0	0	2	130	0	0
Income Not Known	0	0	0	0	0	0	0	0	0	0
Tract Not Known	0	0	0	0	0	0	0	0	0	0
County Total	6	395	1	250	0	0	2	130	0	0
Outside Assessment Area										
Low Income	0	0	0	0	0	0	0	0	0	0
Moderate Income	1	30	0	0	0	0	1	30	0	0
Middle Income	0	0	0	0	0	0	0	0	0	0
Upper Income	0	0	0	0	0	0	0	0	0	0
Income Not Known	0	0	0	0	0	0	0	0	0	0
Tract Not Known	0	0	0	0	0	0	0	0	0	0
County Total	1	30	0	0	0	0	1	30	0	0
Totals For County: (491) 2/										
Low Income	0	0	1	250	0	0	0	0	0	0
Moderate Income	2	120	0	0	0	0	1	30	0	0
Middle Income	2	120	0	0	0	0	0	0	0	0
Upper Income	3	185	0	0	0	0	2	130	0	0
Income Not Known	0	0	0	0	0	0	0	0	0	0
Tract Not Known	0	0	0	0	0	0	0	0	0	0
County Total	7	425	1	250	0	0	3	160	0	0
TOTAL INSIDE AA IN STATE	893	53,202	379	76,888	588	334,490	340	63,870	0	0
TOTAL OUTSIDE AA IN STATE	27	1,675	20	3,861	37	20,532	19	5,663	0	0
STATE TOTAL	920	54,877	399	80,749	625	355,022	359	69,533	0	0

Footnote:

2/ County only partially included in the institution's assessment area(s). At least one census tract in the county is not included in the institution's assessment area definition.

2018 Institution Disclosure Statement - Table 2-1
Loans by County
Small Farm Loans - Originations
Institution: COMERICA BANK

Respondent ID: 0000060143
Agency: FRS - 2
State: TEXAS (48)

Area Income Characteristics	Loan Amount at Origination <=$100,000		Loan Amount at Origination >$100,000 But <=$250,000		Loan Amount at Origination >$250,000		Loans to Farms with Gross Annual Revenues <= $1 Million		Memo Item: Loans by Affiliates	
	Num of Loans	Amount (000s)	Num of Loans	Amount (000s)	Num of Loans	Amount (000s)	Num of Loans	Amount (000s)	Num of Loans	Amount (000s)
COLLIN COUNTY (085), TX 2/										
MSA 19124										
Inside AA 0005										
Median Family Income < 10%	0	0	0	0	0	0	0	0	0	0
Median Family Income 10-20%	0	0	0	0	0	0	0	0	0	0
Median Family Income 20-30%	0	0	0	0	0	0	0	0	0	0
Median Family Income 30-40%	0	0	0	0	0	0	0	0	0	0
Median Family Income 40-50%	0	0	1	250	0	0	0	0	0	0
Median Family Income 50-60%	0	0	0	0	0	0	0	0	0	0
Median Family Income 60-70%	0	0	0	0	0	0	0	0	0	0
Median Family Income 70-80%	0	0	0	0	0	0	0	0	0	0
Median Family Income 80-90%	0	0	0	0	0	0	0	0	0	0
Median Family Income 90-100%	0	0	0	0	0	0	0	0	0	0
Median Family Income 100-110%	0	0	0	0	0	0	0	0	0	0
Median Family Income 110-120%	0	0	0	0	0	0	0	0	0	0
Median Family Income >= 120%	0	0	0	0	0	0	0	0	0	0
Median Family Income Not Known	0	0	0	0	0	0	0	0	0	0
Tract Not Known	0	0	0	0	0	0	0	0	0	0
County Total	0	0	1	250	0	0	0	0	0	0

Footnote:

2/ County only partially included in the institution's assessment area(s). At least one census tract in the county is not included in the institution's assessment area definition.

2018 Institution Disclosure Statement - Table 2-1
Loans by County
Small Farm Loans - Originations
Institution: COMERICA BANK

Respondent ID: 0000060143
Agency: FRS - 2
State: TEXAS (48)

Area Income Characteristics	Loan Amount at Origination <=$100,000		Loan Amount at Origination >$100,000 But <=$250,000		Loan Amount at Origination >$250,000		Loans to Farms with Gross Annual Revenues <= $1 Million		Memo Item: Loans by Affiliates	
	Num of Loans	Amount (000s)	Num of Loans	Amount (000s)	Num of Loans	Amount (000s)	Num of Loans	Amount (000s)	Num of Loans	Amount (000s)
DALLAS COUNTY (113), TX										
MSA 19124										
Inside AA 0005										
Median Family Income < 10%	0	0	0	0	0	0	0	0	0	0
Median Family Income 10-20%	0	0	0	0	0	0	0	0	0	0
Median Family Income 20-30%	0	0	0	0	0	0	0	0	0	0
Median Family Income 30-40%	0	0	0	0	0	0	0	0	0	0
Median Family Income 40-50%	0	0	0	0	0	0	0	0	0	0
Median Family Income 50-60%	0	0	0	0	0	0	0	0	0	0
Median Family Income 60-70%	3	266	0	0	0	0	0	0	0	0
Median Family Income 70-80%	0	0	0	0	0	0	0	0	0	0
Median Family Income 80-90%	0	0	0	0	0	0	0	0	0	0
Median Family Income 90-100%	0	0	0	0	0	0	0	0	0	0
Median Family Income 100-110%	0	0	0	0	0	0	0	0	0	0
Median Family Income 110-120%	0	0	0	0	0	0	0	0	0	0
Median Family Income >= 120%	0	0	0	0	0	0	0	0	0	0
Median Family Income Not Known	0	0	0	0	0	0	0	0	0	0
Tract Not Known	0	0	0	0	0	0	0	0	0	0
County Total	3	266	0	0	0	0	0	0	0	0
KERR COUNTY (265), TX										
MSA NA										
Inside AA 0003										
Low Income	0	0	0	0	0	0	0	0	0	0
Moderate Income	0	0	0	0	0	0	0	0	0	0
Middle Income	0	0	0	0	0	0	0	0	0	0
Upper Income	1	100	0	0	0	0	0	0	0	0
Income Not Known	0	0	0	0	0	0	0	0	0	0
Tract Not Known	0	0	0	0	0	0	0	0	0	0
County Total	1	100	0	0	0	0	0	0	0	0

Footnote:

2/ County only partially included in the institution's assessment area(s). At least one census tract in the county is not included in the institution's assessment area definition.

2018 Institution Disclosure Statement - Table 2-1
Loans by County
Small Farm Loans - Originations
Institution: COMERICA BANK

Respondent ID: 0000060143
Agency: FRS - 2
State: TEXAS (48)

Area Income Characteristics	Loan Amount at Origination <=$100,000		Loan Amount at Origination >$100,000 But <=$250,000		Loan Amount at Origination >$250,000		Loans to Farms with Gross Annual Revenues <= $1 Million		Memo Item: Loans by Affiliates	
	Num of Loans	Amount (000s)	Num of Loans	Amount (000s)	Num of Loans	Amount (000s)	Num of Loans	Amount (000s)	Num of Loans	Amount (000s)
MCLENNAN COUNTY (309), TX										
MSA 47380										
Outside Assessment Area										
Low Income	0	0	0	0	0	0	0	0	0	0
Moderate Income	0	0	0	0	0	0	0	0	0	0
Middle Income	0	0	0	0	1	500	0	0	0	0
Upper Income	0	0	0	0	0	0	0	0	0	0
Income Not Known	0	0	0	0	0	0	0	0	0	0
Tract Not Known	0	0	0	0	0	0	0	0	0	0
County Total	0	0	0	0	1	500	0	0	0	0
MILAM COUNTY (331), TX										
MSA NA										
Outside Assessment Area										
Low Income	0	0	0	0	0	0	0	0	0	0
Moderate Income	0	0	0	0	0	0	0	0	0	0
Middle Income	1	60	1	150	0	0	1	60	0	0
Upper Income	0	0	0	0	0	0	0	0	0	0
Income Not Known	0	0	0	0	0	0	0	0	0	0
Tract Not Known	0	0	0	0	0	0	0	0	0	0
County Total	1	60	1	150	0	0	1	60	0	0
TOTAL INSIDE AA IN STATE	4	366	1	250	0	0	0	0	0	0
TOTAL OUTSIDE AA IN STATE	1	60	1	150	1	500	1	60	0	0
STATE TOTAL	5	426	2	400	1	500	1	60	0	0

Footnote:

2/ County only partially included in the institution's assessment area(s). At least one census tract in the county is not included in the institution's assessment area definition.

2018 Institution Disclosure Statement - Table 3
Assessment Area/Non-Assessment Area Activity
Small Business Loans
Institution: COMERICA BANK

Respondent ID: 0000060143
Agency: FRS - 2

ASSESSMENT AREA LOANS	Originations		Originations to Businesses with <= $1 million revenue		Purchases	
	Num of Loans	Amount (000s)	Num of Loans	Amount (000s)	Num of Loans	Amount (000s)
MI - LENAWEE COUNTY (091) - MSA NA 2/	3	180	1	25	0	0
MI - WASHTENAW COUNTY (161) - MSA 11460	169	44,177	45	9,926	0	0
TX - TRAVIS COUNTY (453) - MSA 12420	156	35,049	11	2,555	0	0
TX - WILLIAMSON COUNTY (491) - MSA 12420 2/	7	645	2	130	0	0
TX - KERR COUNTY (265) - MSA NA	21	2,743	3	215	0	0
MI - CALHOUN COUNTY (025) - MSA 12980	74	16,093	15	1,089	0	0
TX - COLLIN COUNTY (085) - MSA 19124 2/	111	30,737	23	5,024	0	0
TX - DALLAS COUNTY (113) - MSA 19124	564	136,712	108	16,320	0	0
TX - DENTON COUNTY (121) - MSA 19124 2/	47	12,662	8	2,026	0	0
TX - ELLIS COUNTY (139) - MSA 19124	12	3,742	3	405	0	0
TX - ROCKWALL COUNTY (397) - MSA 19124	4	800	3	550	0	0
TX - TARRANT COUNTY (439) - MSA 23104	148	39,007	29	6,785	0	0
MI - GENESEE COUNTY (049) - MSA 22420	31	9,652	6	785	0	0
FL - BROWARD COUNTY (011) - MSA 22744 2/	25	6,984	4	333	0	0
FL - PALM BEACH COUNTY (099) - MSA 48424 2/	50	11,832	20	5,232	0	0
MI - KENT COUNTY (081) - MSA 24340	152	45,885	24	4,655	0	0
MI - OTTAWA COUNTY (139) - MSA 24340 2/	56	16,254	4	335	0	0
CA - LOS ANGELES COUNTY (037) - MSA 31084 2/	435	116,595	68	17,118	0	0
CA - ORANGE COUNTY (059) - MSA 11244 2/	162	49,004	26	5,359	0	0
TX - BRAZORIA COUNTY (039) - MSA 26420 2/	7	2,180	1	100	0	0
TX - FORT BEND COUNTY (157) - MSA 26420 2/	58	15,853	19	3,942	0	0
TX - GALVESTON COUNTY (167) - MSA 26420 2/	10	2,430	2	150	0	0
TX - HARRIS COUNTY (201) - MSA 26420	621	156,968	110	20,153	0	0

Footnote:
2/ County only partially included in the institution's assessment area(s). At least one census tract in the county is not included in the institution's assessment area definition.

2018 Institution Disclosure Statement - Table 3
Assessment Area/Non-Assessment Area Activity
Small Business Loans
Institution: COMERICA BANK

Respondent ID: 0000060143
Agency: FRS - 2

ASSESSMENT AREA LOANS	Originations		Originations to Businesses with <= $1 million revenue		Purchases	
	Num of Loans	Amount (000s)	Num of Loans	Amount (000s)	Num of Loans	Amount (000s)
TX - MONTGOMERY COUNTY (339) - MSA 26420	31	9,975	4	1,150	0	0
CA - RIVERSIDE COUNTY (065) - MSA 40140 2/	12	5,233	1	978	0	0
CA - SAN BERNARDINO COUNTY (071) - MSA 40140 2/	28	9,988	3	985	0	0
MI - JACKSON COUNTY (075) - MSA 27100	152	35,453	41	7,648	0	0
MI - KALAMAZOO COUNTY (077) - MSA 28020	75	15,574	19	4,223	0	0
MI - CLINTON COUNTY (037) - MSA 29620	11	2,369	2	125	0	0
MI - EATON COUNTY (045) - MSA 29620	16	2,464	2	289	0	0
MI - INGHAM COUNTY (065) - MSA 29620	70	15,401	14	2,003	0	0
MI - MIDLAND COUNTY (111) - MSA 33220	19	4,915	2	83	0	0
MI - MUSKEGON COUNTY (121) - MSA 34740 2/	77	17,617	5	685	0	0
FL - COLLIER COUNTY (021) - MSA 34940 2/	1	600	0	0	0	0
AZ - MARICOPA COUNTY (013) - MSA 38060 2/	138	30,913	30	4,851	0	0
CA - MONTEREY COUNTY (053) - MSA 41500 2/	16	5,344	1	30	0	0
TX - BEXAR COUNTY (029) - MSA 41700	59	13,617	14	4,365	0	0
TX - KENDALL COUNTY (259) - MSA 41700	4	1,460	0	0	0	0
CA - SAN DIEGO COUNTY (073) - MSA 41740 2/	110	32,478	20	2,181	0	0
CA - ALAMEDA COUNTY (001) - MSA 36084 2/	91	22,875	12	2,312	0	0
CA - CONTRA COSTA COUNTY (013) - MSA 36084 2/	29	7,132	6	1,310	0	0
CA - SAN FRANCISCO COUNTY (075) - MSA 41884 2/	66	18,328	4	1,125	0	0
CA - SAN MATEO COUNTY (081) - MSA 41884 2/	63	12,980	9	635	0	0
CA - SANTA CLARA COUNTY (085) - MSA 41940	261	63,668	28	3,890	0	0
CA - SANTA CRUZ COUNTY (087) - MSA 42100 2/	81	15,620	9	1,933	0	0
MI - LIVINGSTON COUNTY (093) - MSA 47664	60	17,824	11	2,064	0	0

Footnote:
2/ County only partially included in the institution's assessment area(s). At least one census tract in the county is not included in the institution's assessment area definition.

2018 Institution Disclosure Statement - Table 3
Assessment Area/Non-Assessment Area Activity
Small Business Loans
Institution: COMERICA BANK

Respondent ID: 0000060143
Agency: FRS - 2

ASSESSMENT AREA LOANS	Originations		Originations to Businesses with <= $1 million revenue		Purchases	
	Num of Loans	Amount (000s)	Num of Loans	Amount (000s)	Num of Loans	Amount (000s)
MI - MACOMB COUNTY (099) - MSA 47664 2/	481	131,571	98	15,054	0	0
MI - OAKLAND COUNTY (125) - MSA 47664	987	228,156	245	36,872	0	0
MI - WAYNE COUNTY (163) - MSA 19804 2/	766	177,719	158	22,033	0	0
CA - VENTURA COUNTY (111) - MSA 37100 2/	9	2,225	1	50	0	0

Footnote:
2/ County only partially included in the institution's assessment area(s). At least one census tract in the county is not included in the institution's assessment area definition.

2018 Institution Disclosure Statement - Table 4
Assessment Area/Non-Assessment Area Activity
Small Farm Loans
Institution: COMERICA BANK

Respondent ID: 0000060143

Agency: FRS - 2

ASSESSMENT AREA LOANS	Originations		Originations to Farms with <= $1 million revenue		Purchases	
	Num of Loans	Amount (000s)	Num of Loans	Amount (000s)	Num of Loans	Amount (000s)
MI - LENAWEE COUNTY (091) - MSA NA 2/	2	583	0	0	0	0
MI - WASHTENAW COUNTY (161) - MSA 11460	1	60	0	0	0	0
TX - KERR COUNTY (265) - MSA NA	1	100	0	0	0	0
TX - COLLIN COUNTY (085) - MSA 19124 2/	1	250	0	0	0	0
TX - DALLAS COUNTY (113) - MSA 19124	3	266	0	0	0	0
MI - JACKSON COUNTY (075) - MSA 27100	3	897	2	495	0	0
MI - MIDLAND COUNTY (111) - MSA 33220	1	50	1	50	0	0
CA - MONTEREY COUNTY (053) - MSA 41500 2/	2	720	0	0	0	0
CA - SANTA CRUZ COUNTY (087) - MSA 42100 2/	1	80	0	0	0	0

Footnote:

2/ County only partially included in the institution's assessment area(s). At least one census tract in the county is not included in the institution's assessment area definition.

2018 Institution Disclosure Statement - Table 5
Community Development/Consortium-Third Party Activity
Institution: COMERICA BANK

Respondent ID: 0000060143
Agency: FRS - 2

			Memo Item: Loans by Affiliates	
	Num of Loans	**Amount (000s)**	**Num of Loans**	**Amount (000s)**
Community Development Loans				
Originated	97	397,943	0	0
Purchased	0	0	0	0
Total	97	397,943	0	0
Consortium/Third Party Loans (optional)				

2018 Institution Disclosure Statement - Table 6

Assessment Area(s) by Tract

*** denotes no loans made in specified tracts**

Institution: COMERICA BANK

Respondent ID: 0000060143

Agency: FRS - 2

ASSESSMENT AREA - 0002

TRAVIS COUNTY (453), TX

MSA: 12420

Median Family Income 10-20%

0006.03*

Median Family Income 20-30%

0008.02* 0023.14* 0023.16*

Median Family Income 30-40%

0018.05 0018.06* 0018.11* 0018.19* 0021.05* 0023.04* 0023.08* 0023.12* 0024.13* 0024.19*

Median Family Income 40-50%

0008.04* 0009.02 0017.52 0018.04* 0018.12 0018.18* 0018.20 0018.23* 0018.63 0021.10 0021.12*
0022.02* 0023.07* 0023.10* 0023.13* 0023.15* 0023.17* 0024.11 0024.32*

Median Family Income 50-60%

0006.01* 0010.00 0018.13 0018.22 0018.44* 0020.03* 0020.04* 0021.07* 0021.08* 0021.09* 0021.11*
0022.01* 0022.07* 0022.08* 0024.10* 0024.12* 0024.27* 0024.35* 0024.36*

Median Family Income 60-70%

0018.21 0018.32* 0018.33* 0018.35* 0018.42* 0018.50* 0018.60 0024.02* 0024.24* 0024.30* 0024.31
0024.33* 0024.34*

Median Family Income 70-80%

0004.02* 0008.01* 0009.01* 0014.03* 0017.12 0018.40 0018.57* 0020.05* 0021.04* 0021.06* 0022.09*
0022.11* 0024.09* 0024.22* 0024.23*

Median Family Income 80-90%

0008.03* 0013.07 0013.08* 0015.03 0016.02* 0017.13* 0017.47* 0017.85* 0018.34 0018.48* 0018.49
0018.54 0018.64 0021.13* 0022.10* 0024.03* 0024.21*

Median Family Income 90-100%

0003.04 0005.00* 0017.28 0017.29* 0017.53* 0017.66* 0017.76* 0017.80* 0017.86 0018.17* 0018.24*
0018.26* 0018.29* 0018.39 0018.43* 0018.45 0018.47* 0018.55 0018.56* 0024.25* 0024.26* 0024.28*

Median Family Income 100-110%

0002.03* 0015.04* 0017.22 0017.46* 0017.50* 0017.72* 0017.79* 0018.41* 0018.51 0018.61* 0019.15

2018 Institution Disclosure Statement - Table 6

Assessment Area(s) by Tract

*** denotes no loans made in specified tracts**

Institution: COMERICA BANK

Respondent ID: 0000060143

Agency: FRS - 2

0020.02* 0022.12* 0024.07*

Median Family Income 110-120%

0003.02 0003.07* 0013.05* 0014.02 0017.07 0017.42 0017.48* 0017.49* 0017.77* 0018.62 0019.11*

Median Family Income >= 120%

0001.01 0001.02* 0002.04 0002.05* 0002.06 0003.05* 0003.06* 0004.01 0011.00 0012.00 0013.03*
0013.04* 0014.01* 0015.01* 0015.05* 0016.03* 0016.04 0016.05* 0017.05 0017.06* 0017.14 0017.16
0017.18* 0017.19 0017.33 0017.37* 0017.38* 0017.40* 0017.41* 0017.45* 0017.51 0017.54* 0017.55*
0017.56* 0017.57* 0017.60 0017.61 0017.64* 0017.65 0017.68* 0017.69* 0017.70* 0017.71* 0017.73*
0017.74* 0017.75* 0017.78* 0017.81* 0017.82* 0017.83* 0017.84* 0018.28* 0018.46* 0018.53* 0018.58
0018.59* 0019.01 0019.08 0019.10 0019.12 0019.13* 0019.14* 0019.16* 0019.17 0019.18 0019.19*
0024.29* 0025.00

Median Family Income Not Known

0006.04* 0007.00* 0016.06* 0023.18* 0023.19* 9800.00*

WILLIAMSON COUNTY (491), TX 2/

MSA: 12420

Low Income

0207.01* 0210.00

Moderate Income

0203.21* 0203.25* 0204.06* 0205.04 0207.04* 0211.00* 0212.03* 0214.02* 0215.02* 0215.03*

Middle Income

0203.02* 0203.12* 0203.14* 0203.16* 0203.18* 0203.19* 0203.20* 0203.22* 0203.23* 0203.27* 0203.28*
0204.03* 0204.04* 0204.05* 0204.08* 0204.09 0204.10* 0205.08* 0206.02* 0207.03* 0207.07* 0208.07*
0208.08* 0208.09* 0209.00* 0212.01* 0212.02* 0214.03* 0215.05* 0215.06* 0215.07 0215.08*

Upper Income

0201.10* 0203.10* 0203.11 0203.13* 0203.15* 0203.17* 0203.24 0203.26* 0204.11* 0205.03* 0205.05*
0205.06* 0205.07* 0205.09* 0205.10* 0206.03 0206.04* 0206.05* 0207.06* 0207.08* 0208.04* 0208.06*
0215.04*

ASSESSMENT AREA - 0003

KERR COUNTY (265), TX

Footnote:

2/ County only partially included in the institution's assessment area(s). At least one census tract in the county is not included in the institution's assessment area definition.

2018 Institution Disclosure Statement - Table 6
Assessment Area(s) by Tract
*** denotes no loans made in specified tracts**
Institution: COMERICA BANK

Respondent ID: 0000060143
Agency: FRS - 2

MSA: NA

Moderate Income

9603.01 9605.00 9606.00

Middle Income

9601.00 9604.01* 9604.02 9608.00

Upper Income

9602.00* 9603.02 9607.00

ASSESSMENT AREA - 0005

COLLIN COUNTY (085), TX 2/

MSA: 19124

Median Family Income 30-40%

0317.20*

Median Family Income 40-50%

0319.00

Median Family Income 50-60%

0309.00* 0320.10*

Median Family Income 60-70%

0308.02 0315.06 0316.24* 0317.14* 0320.03 0320.04*

Median Family Income 70-80%

0304.06* 0307.01 0307.02* 0320.12 0320.13*

Median Family Income 80-90%

0306.03* 0308.01* 0316.29 0316.35*

Median Family Income 90-100%

0315.08 0316.11 0316.34 0316.58 0317.12

Median Family Income 100-110%

0304.05* 0304.08 0313.10*

Median Family Income 110-120%

0305.05 0306.05* 0316.12* 0316.27 0316.28* 0316.33* 0316.60* 0317.19* 0318.06* 0320.08*

Median Family Income >= 120%

0304.03* 0304.04* 0304.07* 0305.04 0305.06* 0305.07* 0305.08 0305.09* 0305.10* 0305.11* 0305.12*

Footnote:
2/ County only partially included in the institution's assessment area(s). At least one census tract in the county is not included in the institution's assessment area definition.

2018 Institution Disclosure Statement - Table 6

Assessment Area(s) by Tract

*** denotes no loans made in specified tracts**

Institution: COMERICA BANK

Respondent ID: 0000060143

Agency: FRS - 2

0305.13 0305.14* 0305.15* 0305.16* 0305.17* 0305.18* 0305.19* 0305.20* 0305.21* 0305.22* 0305.23*
0305.24* 0305.25* 0305.26* 0305.27 0305.28* 0305.29* 0305.30* 0305.31 0306.01* 0306.04* 0313.08*
0313.09 0313.11* 0313.12* 0313.13 0313.14* 0313.15* 0313.16* 0313.17 0314.05 0314.06 0314.07*
0314.08* 0314.09* 0314.10* 0314.11* 0315.04* 0315.05 0315.07* 0316.13* 0316.21 0316.22* 0316.23
0316.25* 0316.26 0316.30* 0316.31* 0316.32 0316.36* 0316.37* 0316.38 0316.39* 0316.40* 0316.41*
0316.42* 0316.43* 0316.45 0316.46 0316.47 0316.48 0316.49 0316.52* 0316.53 0316.54* 0316.55*
0316.56 0316.57 0316.59* 0316.61* 0316.62 0316.63* 0316.64* 0317.04 0317.06* 0317.08 0317.09
0317.11 0317.15* 0317.16 0317.17* 0317.18* 0318.02* 0318.04* 0318.05 0318.07 0320.09* 0320.11

Median Family Income Not Known

0317.13*

DALLAS COUNTY (113), TX

MSA: 19124

Median Family Income 20-30%

0015.03 0039.01 0041.00 0086.04* 0087.01* 0093.04* 0192.13 0205.00

Median Family Income 30-40%

0027.01* 0040.00* 0047.00 0049.00* 0055.00* 0060.02* 0069.00* 0072.02* 0078.11 0078.15* 0078.18*
0078.20* 0078.21* 0078.23 0086.03* 0088.02* 0096.10 0098.04* 0106.02* 0108.04* 0109.04* 0111.05*
0114.01* 0115.00* 0122.08* 0123.02* 0137.13 0143.09* 0166.05 0166.07* 0185.03* 0185.06 0190.13
0190.35* 0192.08* 0192.12*

Median Family Income 40-50%

0004.05* 0006.01* 0009.00* 0014.00 0025.00 0027.02* 0034.00 0037.00 0038.00* 0043.00 0048.00
0054.00 0056.00* 0057.00* 0059.01* 0059.02* 0067.00* 0068.00* 0072.01* 0078.19* 0078.27* 0087.03*
0087.04 0087.05* 0088.01* 0089.00* 0090.00 0092.02* 0101.01 0109.03 0111.04* 0116.01* 0117.02*
0120.00* 0122.10* 0122.11* 0126.04* 0130.10* 0130.11 0131.05* 0136.23* 0136.25* 0141.03 0141.14*
0143.08* 0146.03 0150.00 0154.04* 0159.00* 0160.02* 0169.03* 0170.04* 0172.01 0176.05* 0177.03*
0181.41* 0184.03* 0185.05 0190.14 0190.16* 0190.33 0202.00* 0203.00

Median Family Income 50-60%

0004.01 0012.04* 0013.02* 0015.02 0020.00* 0024.00* 0039.02* 0042.01* 0051.00* 0052.00* 0053.00*
0060.01* 0061.00* 0062.00 0063.02* 0065.01* 0084.00 0085.00* 0091.01* 0091.03* 0091.04* 0092.01*

Footnote:

2/ County only partially included in the institution's assessment area(s). At least one census tract in the county is not included in the institution's assessment area definition.

2018 Institution Disclosure Statement - Table 6

Assessment Area(s) by Tract

*** denotes no loans made in specified tracts**

Institution: COMERICA BANK

Respondent ID: 0000060143

Agency: FRS - 2

0093.01* 0093.03* 0098.02* 0101.02* 0105.00 0106.01 0107.04* 0108.01* 0108.05 0111.03* 0116.02*
0117.01 0118.00* 0119.00* 0121.00* 0122.07 0123.01* 0127.01* 0127.02* 0136.15* 0137.17* 0137.25
0141.16 0141.33 0142.04* 0144.03* 0144.07 0145.02* 0146.02 0147.01* 0147.02 0147.03* 0149.01*
0152.02* 0152.05* 0153.03 0154.03* 0157.00* 0158.00* 0161.00* 0165.11* 0165.20 0169.02* 0170.03*
0171.02* 0172.02* 0176.04* 0177.04* 0178.04* 0178.06* 0179.00* 0181.05 0181.30* 0182.04* 0182.06*
0183.00 0184.01* 0185.01 0187.00* 0189.00* 0190.19 0190.21* 0190.34* 0199.00* 0201.00

Median Family Income 60-70%

0004.06 0008.00 0015.04* 0016.00 0045.00* 0050.00 0063.01* 0064.02* 0065.02* 0071.02* 0078.04
0091.05* 0096.05* 0099.00 0107.01 0107.03* 0109.02* 0113.00* 0125.00 0126.01* 0137.11* 0137.18
0138.05* 0139.01* 0143.10* 0146.01* 0149.02* 0151.00* 0153.04 0153.05 0155.00* 0156.00* 0160.01*
0162.01* 0162.02* 0163.02* 0164.06* 0164.07* 0165.16* 0166.21* 0166.26* 0167.01* 0167.04* 0171.01
0174.00* 0176.02 0176.06* 0178.05* 0178.07* 0178.13* 0180.02* 0181.27* 0181.38* 0182.05* 0188.01*
0188.02 0190.04* 0190.18 0190.29 0190.32*

Median Family Income 70-80%

0064.01* 0078.22 0079.09* 0094.01* 0096.11 0097.01 0100.00 0108.03* 0110.01 0110.02* 0111.01
0112.00* 0126.03* 0136.24 0136.26 0137.14* 0141.13* 0142.03 0143.02 0143.06 0144.05* 0144.08*
0152.06* 0165.02* 0165.09* 0165.17* 0165.21* 0166.19* 0167.05* 0168.03* 0168.04* 0170.01* 0173.01*
0177.02* 0180.01* 0181.28* 0182.03* 0186.00* 0190.28* 0192.02

Median Family Income 80-90%

0042.02* 0078.26* 0096.04 0098.03* 0122.04 0122.06* 0122.09* 0130.07 0136.21* 0136.22 0137.15*
0137.20* 0137.22 0138.04* 0139.02 0141.15* 0143.07 0144.06* 0152.04* 0163.01* 0164.08* 0165.10*
0165.18 0166.06 0166.10 0166.18* 0167.03 0175.00* 0181.11* 0181.26* 0181.29* 0181.42* 0184.02*
0190.24* 0190.27* 0190.40 0191.00 0192.04

Median Family Income 90-100%

0012.02 0021.00 0078.25 0079.10* 0079.11* 0079.13 0079.14 0137.12* 0137.16 0137.19 0140.01
0141.31 0141.36* 0145.01 0165.22* 0166.11 0166.15* 0166.16 0166.22* 0173.06* 0178.08 0181.18
0181.21* 0181.37 0190.20* 0190.26* 0192.11

Median Family Income 100-110%

0012.03* 0078.09 0082.00 0128.00 0130.09* 0136.06* 0136.16 0136.20 0138.06 0141.32* 0143.11

Footnote:

2/ County only partially included in the institution's assessment area(s). At least one census tract in the county is not included in the institution's assessment area definition.

2018 Institution Disclosure Statement - Table 6

Assessment Area(s) by Tract

*** denotes no loans made in specified tracts**

Institution: COMERICA BANK

Respondent ID: 0000060143

Agency: FRS - 2

0143.12 0153.06* 0154.01* 0164.01* 0164.11* 0165.14* 0165.19 0166.20 0166.23 0173.03* 0173.05*
0178.11* 0178.12* 0178.14 0181.20* 0181.23* 0181.32 0181.33* 0181.39* 0190.23* 0190.42* 0192.06*

Median Family Income 110-120%

0011.01* 0022.00 0046.00 0124.00 0136.09* 0137.27 0166.25* 0168.02* 0181.04 0181.10 0181.35*
0204.00

Median Family Income >= 120%

0001.00 0002.01 0002.02* 0003.00* 0005.00 0006.03 0006.05 0006.06 0007.01* 0007.02 0010.01*
0010.02 0011.02* 0013.01* 0017.03* 0017.04 0018.00 0019.00 0031.01 0044.00* 0071.01 0073.01
0073.02* 0076.01* 0076.04* 0076.05 0077.00 0078.01 0078.05 0078.10 0078.12* 0078.24* 0079.02*
0079.03 0079.06* 0079.12* 0080.00 0081.00* 0094.02* 0095.00 0096.03 0096.07* 0096.08* 0096.09*
0097.02* 0129.00 0130.04 0130.05 0130.08* 0131.01* 0131.02* 0131.04 0132.00 0133.00* 0134.00*
0135.00* 0136.05* 0136.07 0136.08 0136.10* 0136.11 0136.17 0136.18* 0136.19* 0137.21* 0137.26
0138.03 0141.19 0141.20 0141.21 0141.23 0141.24 0141.26 0141.27 0141.28* 0141.29* 0141.30*
0141.34 0141.35 0141.37 0141.38* 0142.05 0142.06 0164.09* 0164.10* 0164.12* 0164.13* 0165.13
0165.23 0166.12* 0166.17* 0166.24 0173.04 0181.22* 0181.24* 0181.34* 0181.36* 0181.40* 0190.25*
0190.31 0190.36* 0190.37* 0190.38 0190.39 0190.41* 0190.43 0192.03 0192.05* 0192.10 0193.01
0193.02* 0194.00 0195.01* 0195.02* 0196.00* 0197.00* 0198.00 0200.00 0206.00 0207.00

Median Family Income Not Known

0004.04* 0017.01 0140.02 9800.00 9801.00*

DENTON COUNTY (121), TX 2/

MSA: 19124

Median Family Income 30-40%

0212.01

Median Family Income 40-50%

0211.00* 0216.34* 0217.39 0217.44*

Median Family Income 50-60%

0206.01* 0213.01* 0216.19 0216.35*

Median Family Income 60-70%

0206.02* 0216.13* 0216.16* 0216.37 0217.34

Median Family Income 70-80%

Footnote:

2/ County only partially included in the institution's assessment area(s). At least one census tract in the county is not included in the institution's assessment area definition.

2018 Institution Disclosure Statement - Table 6
Assessment Area(s) by Tract
*** denotes no loans made in specified tracts**
Institution: COMERICA BANK

Respondent ID: 0000060143
Agency: FRS - 2

0215.02 0216.18 0216.20 0217.32 0217.43*

Median Family Income 80-90%

0201.14* 0212.02 0215.20* 0215.23* 0216.15* 0216.36* 0216.38* 0217.28* 0217.33* 0217.35* 0217.36*

Median Family Income 90-100%

0215.17 0215.21 0216.14* 0217.16 0217.38* 0217.45*

Median Family Income 100-110%

0201.13* 0213.03* 0216.11* 0216.30* 0217.40* 0217.41*

Median Family Income 110-120%

0201.07* 0201.15* 0214.03* 0214.05* 0214.07* 0214.08* 0215.05* 0215.16 0215.19* 0216.12* 0216.24*
0217.17* 0217.23* 0217.37 0217.42*

Median Family Income >= 120%

0201.08* 0201.09* 0201.10* 0201.11* 0201.12* 0213.04* 0213.05* 0214.04* 0214.06* 0214.09* 0215.12*
0215.13* 0215.14* 0215.15* 0215.18* 0215.22* 0215.24* 0215.25 0215.26 0215.27* 0216.21 0216.22*
0216.23* 0216.25 0216.26* 0216.27 0216.28 0216.29 0216.31* 0216.32 0216.33* 0217.15* 0217.18*
0217.19* 0217.20* 0217.21* 0217.22* 0217.24* 0217.25* 0217.26* 0217.27* 0217.29* 0217.30* 0217.31*
0217.46* 0217.47 0217.48 0217.49* 0217.50* 0217.51* 0217.52* 0217.53* 0218.00 0219.00*

ELLIS COUNTY (139), TX

MSA: 19124

Low Income

0605.00 0615.00 0616.00*

Moderate Income

0604.00* 0610.00* 0612.00*

Middle Income

0601.01 0601.02* 0602.06* 0602.07* 0602.12 0602.13* 0603.00* 0606.00 0607.01* 0607.02* 0607.03*
0608.03* 0609.00* 0611.00* 0613.00* 0614.00* 0617.00*

Upper Income

0602.04* 0602.08* 0602.09* 0602.10* 0602.11* 0602.14* 0608.01* 0608.02*

ROCKWALL COUNTY (397), TX

MSA: 19124

Footnote:
2/ County only partially included in the institution's assessment area(s). At least one census tract in the county is not included in the institution's assessment area definition.

2018 Institution Disclosure Statement - Table 6

Assessment Area(s) by Tract

*** denotes no loans made in specified tracts**

Institution: COMERICA BANK

Respondent ID: 0000060143

Agency: FRS - 2

Middle Income

0403.01* 0403.02* 0404.01* 0404.02* 0405.03*

Upper Income

0401.01* 0401.02 0402.00* 0405.04 0405.05* 0405.06

TARRANT COUNTY (439), TX

MSA: 23104

Median Family Income 10-20%

1017.00*

Median Family Income 20-30%

1036.01* 1038.00 1052.01* 1219.05*

Median Family Income 30-40%

1025.00* 1037.02* 1046.02* 1062.02* 1065.16* 1066.00* 1131.11* 1219.03 1228.01* 1231.00

Median Family Income 40-50%

1002.01* 1003.00* 1004.00* 1007.00* 1009.00* 1012.02* 1013.02* 1014.02* 1014.03* 1035.00* 1037.01*
1045.02* 1045.04* 1045.05* 1046.03* 1046.04* 1047.01* 1047.02 1048.04* 1050.01* 1052.04* 1052.05*
1055.13* 1059.01* 1059.02* 1061.02 1062.01* 1103.01 1131.15* 1136.19* 1217.03* 1217.04* 1222.00
1223.00 1235.00*

Median Family Income 50-60%

1001.01* 1005.01* 1005.02* 1008.00* 1023.01 1023.02* 1026.01* 1046.01* 1046.05* 1048.03* 1049.00
1050.06 1055.14* 1058.00* 1060.02* 1063.00* 1064.00 1065.11 1065.15* 1103.02 1104.02* 1107.04
1111.03 1112.02* 1131.12* 1131.16* 1134.07* 1135.18* 1216.04 1217.02 1219.04* 1219.06* 1220.01*
1220.02* 1221.00* 1228.02* 1229.00* 1236.00

Median Family Income 60-70%

1002.02* 1015.00 1045.03* 1057.04* 1061.01* 1065.02* 1065.14* 1067.00* 1101.01 1101.02* 1105.00*
1107.01* 1110.05* 1115.21* 1115.23* 1115.24 1115.25* 1115.43* 1130.02 1131.02* 1131.04* 1131.14
1132.20* 1133.02 1135.14 1137.05 1227.00* 1232.00

Median Family Income 70-80%

1001.02* 1012.01 1048.02* 1052.03* 1055.11* 1060.01* 1060.04* 1065.03* 1065.13* 1065.17 1104.01*
1111.02* 1113.07* 1114.05 1115.05* 1115.22* 1115.26* 1132.16* 1134.08* 1135.09* 1136.07* 1136.28*

Footnote:

2/ County only partially included in the institution's assessment area(s). At least one census tract in the county is not included in the institution's assessment area definition.

2018 Institution Disclosure Statement - Table 6
Assessment Area(s) by Tract
*** denotes no loans made in specified tracts**
Institution: COMERICA BANK

Respondent ID: 0000060143
Agency: FRS - 2

1224.00*

Median Family Income 80-90%

1013.01* 1014.01* 1036.02* 1050.08* 1055.05* 1055.10* 1056.00* 1057.01* 1057.03* 1065.12* 1102.04*
1107.03* 1108.07 1111.04* 1115.06 1115.36* 1115.37* 1115.47* 1115.53 1131.10* 1132.13 1134.04
1134.05* 1135.10* 1138.10 1138.11* 1139.16* 1139.24* 1142.03* 1142.05* 1234.00

Median Family Income 90-100%

1006.02* 1026.02* 1044.00* 1050.07 1055.02* 1055.08* 1065.07* 1065.18* 1102.02* 1106.00* 1110.08*
1113.09* 1115.38* 1115.40 1115.41* 1131.13* 1132.06* 1132.17* 1133.01* 1136.30* 1136.31* 1137.10*
1138.08* 1138.09* 1139.18* 1140.06* 1216.01* 1225.00* 1226.00

Median Family Income 100-110%

1006.01* 1055.12* 1065.09* 1102.03 1108.05* 1108.06* 1109.05* 1109.06* 1110.12* 1110.13* 1110.15*
1112.03 1112.04* 1113.06 1114.08* 1115.14* 1115.16* 1115.44* 1134.03* 1135.11 1135.13* 1135.16*
1136.18* 1136.27 1138.03* 1139.25* 1140.03* 1140.08* 1142.04* 1216.05* 1216.11*

Median Family Income 110-120%

1020.00 1022.01* 1024.01* 1055.03* 1065.10* 1109.03* 1110.03* 1110.11* 1114.02 1114.04* 1115.13*
1115.31* 1115.50 1115.52* 1130.01 1132.12* 1132.14 1132.15* 1132.21* 1135.12* 1135.17* 1135.20*
1139.11* 1139.17* 1140.05* 1140.07 1142.07* 1216.10*

Median Family Income >= 120%

1021.00* 1022.02 1024.02 1027.00* 1028.00 1041.00* 1042.01* 1042.02* 1043.00 1054.03* 1054.04*
1054.05 1054.06 1055.07 1108.08* 1108.09* 1109.01* 1109.07* 1110.10* 1110.16* 1110.17* 1110.18*
1113.01* 1113.04* 1113.08 1113.10* 1113.11* 1113.12* 1113.13* 1113.14* 1114.06 1114.07* 1114.09*
1115.29* 1115.30* 1115.32* 1115.33* 1115.34* 1115.39* 1115.42* 1115.45 1115.46* 1115.48* 1115.49*
1115.51* 1131.07 1131.08* 1131.09 1132.07* 1132.10 1132.18* 1135.19* 1136.10 1136.11* 1136.12
1136.13* 1136.22* 1136.23* 1136.24* 1136.25* 1136.26* 1136.29 1136.32* 1136.33* 1136.34* 1137.03*
1137.07* 1137.09 1137.11* 1138.12* 1138.13 1138.14* 1138.15 1138.16* 1139.06* 1139.07 1139.08
1139.09* 1139.10* 1139.12 1139.19* 1139.20* 1139.21* 1139.22 1139.23* 1139.26 1139.27* 1139.28
1139.29 1141.02* 1141.03 1141.04* 1142.06* 1216.06* 1216.08* 1216.09* 1230.00* 1233.00

Median Family Income Not Known

9800.00*

ASSESSMENT AREA - 0010

Footnote:
2/ County only partially included in the institution's assessment area(s). At least one census tract in the county is not included in the institution's assessment area definition.

2018 Institution Disclosure Statement - Table 6
Assessment Area(s) by Tract
*** denotes no loans made in specified tracts**
Institution: COMERICA BANK

Respondent ID: 0000060143
Agency: FRS - 2

BRAZORIA COUNTY (039), TX 2/

MSA: 26420

Moderate Income

6612.00* 6613.00* 6614.00*

Middle Income

6605.00 6609.00* 6610.00* 6611.00 6615.01* 6615.02* 6616.01* 6616.02* 6618.00* 6619.00*

Upper Income

6601.00* 6602.00 6603.00* 6604.00* 6606.01* 6606.02 6607.01 6607.02* 6608.01* 6608.02*

FORT BEND COUNTY (157), TX 2/

MSA: 26420

Median Family Income 40-50%

6748.00* 6749.00*

Median Family Income 50-60%

6750.00*

Median Family Income 60-70%

6701.01 6713.00* 6753.00*

Median Family Income 70-80%

6702.00* 6704.00* 6726.01 6752.00* 6754.00

Median Family Income 80-90%

6701.02* 6703.00* 6705.00* 6706.02* 6724.00* 6725.00* 6751.00*

Median Family Income 90-100%

6708.00* 6712.00 6718.00 6720.01 6726.02* 6758.00

Median Family Income 100-110%

6706.01* 6709.02* 6711.00* 6714.00 6720.02 6722.00* 6723.01

Median Family Income 110-120%

6710.02 6727.01* 6727.02* 6746.03*

Median Family Income >= 120%

6707.00* 6709.01* 6710.01* 6715.01* 6715.02* 6716.01* 6716.02* 6717.00 6719.00 6721.00 6723.02*
6728.00* 6729.00* 6730.01 6730.02 6730.03 6731.01 6731.02 6732.00 6733.00* 6734.00* 6735.00

Footnote:
2/ County only partially included in the institution's assessment area(s). At least one census tract in the county is not included in the institution's assessment area definition.

2018 Institution Disclosure Statement - Table 6

Assessment Area(s) by Tract

*** denotes no loans made in specified tracts**

Institution: COMERICA BANK

Respondent ID: 0000060143

Agency: FRS - 2

6736.00* 6738.00* 6739.01* 6739.02 6740.00* 6741.00* 6742.00* 6743.00 6744.00* 6745.01 6745.02* 6746.01* 6746.02 6746.04* 6747.00* 6755.00*

Median Family Income Not Known

6737.00*

GALVESTON COUNTY (167), TX 2/

MSA: 26420

Low Income

7222.00* 7223.00* 7262.00*

Moderate Income

7216.00* 7217.00* 7218.00* 7220.02* 7226.00* 7227.00* 7228.00* 7229.00* 7230.00* 7232.00* 7237.00*

Middle Income

7208.00* 7209.00* 7210.00 7211.00* 7213.00 7219.00* 7221.00* 7231.00 7234.00

Upper Income

7201.00* 7202.00* 7203.01* 7203.02* 7204.00 7205.01* 7205.02 7205.03* 7206.00* 7207.00* 7212.01* 7212.02* 7214.00* 7215.00* 7233.00 7238.00*

HARRIS COUNTY (201), TX

MSA: 26420

Median Family Income 20-30%

2113.00* 3128.00* 4212.02* 4231.00 4335.01*

Median Family Income 30-40%

2104.00* 2108.00* 2111.00* 2112.00* 2114.00 2117.00 2123.00* 2207.00* 2208.00* 2214.00* 2215.00* 2225.01* 2226.00 2227.00 2230.02* 2301.00* 2303.00* 2331.03* 2401.00 2405.01 2405.02* 2406.00* 3104.00* 3110.00 3116.00* 3122.00* 3124.00* 3138.00* 3215.00* 3230.00* 3231.00 3312.00* 3320.00* 3328.00 4205.00* 4213.00 4214.01* 4214.02* 4214.03* 4216.00* 4223.01* 4230.00* 4325.00 4327.01* 4328.01 4328.02* 4330.01* 4330.02* 4330.03 4331.00* 4335.02* 4336.00* 4533.00 4534.03* 5206.02* 5214.00 5217.00 5307.00* 5330.00* 5339.02 5501.00* 5502.00*

Median Family Income 40-50%

2105.00* 2107.00* 2109.00* 2110.00* 2124.00 2205.00* 2217.00* 2221.00* 2223.00* 2224.01 2225.03* 2230.01* 2305.00* 2306.00 2307.00* 2312.00* 2313.00* 2315.00 2321.00 2331.02* 2334.00 2335.00*

Footnote:

2/ County only partially included in the institution's assessment area(s). At least one census tract in the county is not included in the institution's assessment area definition.

2018 Institution Disclosure Statement - Table 6

Assessment Area(s) by Tract

*** denotes no loans made in specified tracts**

Institution: COMERICA BANK

Respondent ID: 0000060143

Agency: FRS - 2

2336.00* 2506.00 2544.00* 3101.00 3108.00 3109.00 3117.00* 3123.00* 3135.00* 3136.00 3201.00*
3212.00* 3220.00* 3222.00* 3235.00 3239.00 3241.00 3311.00* 3316.02 3318.00* 3322.00* 3324.00*
3327.00 3329.00 3333.00 4211.02* 4212.01* 4215.00* 4222.00* 4225.00* 4229.00 4232.02 4320.02
4324.00 4329.01 4329.02* 4510.01 4522.01 4525.00 4531.00* 4532.00* 4536.01* 5204.00* 5205.00
5206.01 5211.00* 5212.00* 5222.02 5301.00 5306.00 5320.01* 5322.00 5333.00* 5337.01 5340.01
5503.01* 5533.00* 9801.00*

Median Family Income 50-60%

2115.00 2119.00* 2201.00* 2204.00 2206.00* 2211.00* 2212.00* 2213.00* 2218.00* 2219.00* 2224.02
2225.02 2228.00 2231.00* 2302.00* 2304.00* 2309.00* 2310.00* 2317.00* 2323.01* 2324.03* 2327.01*
2327.02 2337.02* 2408.01* 2415.00 2525.00 2526.00 2543.00* 3105.00 3106.00* 3111.00 3118.00
3202.00* 3206.01* 3213.00* 3214.01 3218.00* 3221.00* 3229.00* 3233.00* 3234.00* 3242.00 3302.00*
3305.00* 3307.00* 3313.00* 3317.00 3321.00* 3325.00* 3326.00* 3331.00* 3332.01* 3332.02 3335.00
3412.01* 4101.00* 4211.01* 4224.02* 4227.01* 4327.02 4332.01* 4334.00 4519.01* 4522.02 4526.00*
4528.02* 4536.02* 5210.00 5213.00 5223.01* 5304.00 5305.00* 5313.00* 5318.00* 5321.00* 5335.00*
5336.00* 5405.01 5503.02* 5504.01 5511.00 5519.00*

Median Family Income 60-70%

2116.00 2125.00 2202.00* 2209.00 2210.00 2216.00 2220.00* 2222.00* 2229.00* 2308.00* 2311.00
2314.00* 2316.00* 2318.00 2319.00* 2324.02* 2328.00 2330.01* 2331.01 2333.00 2337.01 2534.00*
2540.00* 2541.00* 2545.00* 2546.00* 3112.00* 3113.00* 3130.00* 3133.00* 3137.00* 3143.00* 3205.00*
3206.02 3207.00 3208.00 3209.00* 3210.00* 3227.00* 3228.00* 3304.00 3306.00* 3309.00* 3316.01*
3319.00* 3323.00* 3337.00* 3340.01* 3401.00* 3413.02 3437.00 4201.00* 4223.02* 4224.01* 4228.00*
4323.00 4332.02* 4333.00* 4510.02 4523.00* 4524.00* 4527.00 4528.01* 4529.00* 4530.00* 4534.01*
4534.02 4535.01 4537.00 4539.00* 4543.02* 5116.00* 5203.00* 5220.00* 5223.02* 5303.00 5308.00
5319.00 5323.00 5328.00* 5334.00* 5337.02* 5338.01* 5338.02 5339.01* 5340.02* 5342.01 5406.02
5505.00* 5506.02* 5508.00* 5510.00*

Median Family Income 70-80%

2106.00* 2203.00 2320.00 2324.01* 2325.00 2337.03 2404.00 2407.02 2408.02* 2522.00* 2523.01
2524.00* 2527.00* 2528.00* 2536.00* 2539.00* 2542.00* 3103.00* 3107.00* 3114.00* 3115.00* 3119.00
3127.00* 3129.00* 3132.00* 3134.00* 3140.02 3216.00* 3219.00 3226.00* 3237.01 3238.02 3301.00*

Footnote:

2/ County only partially included in the institution's assessment area(s). At least one census tract in the county is not included in the institution's assessment area definition.

2018 Institution Disclosure Statement - Table 6

Assessment Area(s) by Tract

*** denotes no loans made in specified tracts**

Institution: COMERICA BANK

Respondent ID: 0000060143

Agency: FRS - 2

3303.03 3330.00 3338.00 3339.02* 3340.02* 3341.00 3405.00* 3409.00* 3411.00 3422.00 3423.00
3504.00* 3505.00* 4226.00* 4233.01* 4233.02* 4234.01* 4313.01* 4321.00* 4401.00 4503.00* 4508.02*
4518.00 4535.02* 4543.01* 4544.00 5216.00 5218.00 5221.00 5222.01 5325.01* 5325.02* 5326.00*
5327.00* 5329.00* 5342.03 5408.00 5506.03* 5509.00 5516.00* 5526.01 5532.00*

Median Family Income 80-90%

2323.02 2326.00* 2329.00* 2332.00* 2410.00* 2411.01* 2411.03* 2412.00* 2501.00 2502.00* 2503.01
2529.00 2532.00* 2535.00* 2538.00* 3211.00 3232.00 3236.00* 3303.01* 3303.02* 3315.00 3413.01*
3424.00 3436.00 4132.01* 4221.00* 4227.02* 4236.00 4322.00 4508.01* 4517.00* 4520.00* 4538.00*
4541.00* 5215.00 5224.01 5224.02 5324.00* 5331.00* 5332.00* 5341.00 5402.00 5413.00* 5416.02*
5424.00 5432.00 5506.01* 5515.00 5523.02* 5524.00 5554.01

Median Family Income 90-100%

2407.01* 2409.02* 2510.00* 2537.00* 3217.00* 3237.02* 3238.01 3240.00 3308.00 3339.01 3407.00*
3410.00* 3430.00* 3508.01* 4202.00* 4217.00* 4218.00* 4521.00 4540.00* 4542.00* 5340.03* 5417.00
5420.00* 5421.02* 5423.02* 5430.03* 5431.00* 5507.00 5512.00* 5521.01* 5554.02* 5560.00*

Median Family Income 100-110%

2330.02* 2330.03* 2409.01* 2411.02* 2505.00* 2517.00* 2521.00* 2523.02 2530.00* 2547.00 3139.00*
3214.02* 3340.03* 3421.00* 3427.00 3429.00* 3502.00* 4234.02* 4312.01* 4314.01 4326.00 4504.00
4514.01 4548.00 4552.00 5111.00 5201.00* 5219.00* 5314.00* 5405.02* 5410.01* 5414.00* 5418.00
5421.01* 5423.01 5427.00 5504.02* 5520.01 5521.03* 5522.00 5525.00 5527.00 5529.00 5538.02
5552.00*

Median Family Income 110-120%

2503.02* 2514.02* 3140.01* 3144.00* 3336.00* 3418.00* 3420.02* 3431.00* 3433.01 3503.00* 3507.00*
4117.00* 4235.00* 4513.00 4514.03* 4546.00 5207.00* 5309.00* 5315.00* 5316.00* 5320.02* 5406.01*
5407.00 5412.02* 5415.00 5422.00* 5428.00 5429.00 5513.00* 5514.00 5517.01* 5520.02* 5526.02*
5537.00* 5542.00 5548.01* 5549.01* 5550.00* 5551.00*

Median Family Income >= 120%

1000.00 2101.00* 2322.00 2413.00 2414.00 2504.01* 2504.02* 2507.01* 2507.02 2508.00* 2509.00*
2511.00* 2512.00 2513.00 2514.01* 2515.01* 2515.02* 2515.03* 2516.00 2518.00 2519.01* 2519.02*
2520.00* 2531.00* 2533.00* 3102.00 3120.00* 3125.00 3126.00 3131.00 3402.01 3402.02* 3402.03*

Footnote:

2/ County only partially included in the institution's assessment area(s). At least one census tract in the county is not included in the institution's assessment area definition.

2018 Institution Disclosure Statement - Table 6

Assessment Area(s) by Tract

*** denotes no loans made in specified tracts**

Institution: COMERICA BANK

Respondent ID: 0000060143

Agency: FRS - 2

3403.01* 3403.02* 3404.00 3406.00* 3408.00* 3412.02* 3414.00* 3415.01* 3415.02* 3416.00* 3417.00*
3420.01* 3425.00 3428.00 3432.00* 3433.02* 3501.00 3506.01* 3506.02* 3508.02* 4102.00* 4103.00
4104.01* 4104.02 4105.00 4106.00 4107.01 4107.02* 4108.00* 4109.00 4110.00* 4111.00* 4112.00*
4113.00 4114.00* 4115.01 4115.02 4116.00 4118.00 4119.00* 4120.00* 4122.00 4123.00* 4124.00*
4125.00* 4126.00 4127.00* 4128.00 4129.00* 4130.00* 4131.00* 4132.02* 4133.00* 4203.00* 4204.00*
4206.00* 4207.00* 4208.00* 4209.00* 4210.00* 4219.00* 4220.00* 4232.01* 4301.00* 4302.00* 4303.00
4304.00 4305.00 4306.00 4307.00 4308.00 4309.00* 4310.00 4311.01* 4312.02 4313.02* 4314.02
4315.01* 4315.02* 4316.00 4317.00 4318.01 4318.02 4319.00 4320.01 4501.00* 4502.00* 4505.00
4506.00* 4507.00 4509.00* 4511.00 4512.00* 4515.00 4516.01* 4516.02* 4519.02* 4545.01 4545.02
4547.00* 4549.00 4550.00 4551.01* 4551.02* 4553.00 5101.00* 5102.00 5103.00* 5104.00 5105.00
5106.00 5107.00 5108.00 5109.00 5110.01 5110.02* 5112.00 5113.01 5113.02* 5114.00 5115.00
5202.00* 5225.00 5302.00 5310.00* 5311.00* 5312.00* 5317.00 5342.02* 5401.00 5409.01* 5409.02
5410.02 5410.03* 5411.00* 5412.01* 5412.03* 5416.01* 5419.00* 5425.00 5426.00* 5430.01* 5430.02*
5517.02* 5517.03* 5518.00 5521.02 5523.01* 5528.00 5530.01* 5530.02 5531.00 5534.01* 5534.02*
5534.03 5535.00* 5536.00 5538.01 5539.00* 5540.01 5540.02 5541.01* 5541.02* 5543.01* 5543.02*
5544.01 5544.02* 5544.03* 5545.01 5545.02 5546.00* 5547.00 5548.02* 5549.02 5549.03* 5553.01*
5553.02* 5553.03* 5555.01 5555.02 5556.00* 5557.01* 5557.02*

Median Family Income Not Known

3121.00* 3314.00* 4121.00* 4311.02* 4514.02* 9800.00

MONTGOMERY COUNTY (339), TX

MSA: 26420

Median Family Income 30-40%

6934.00*

Median Family Income 40-50%

6931.01*

Median Family Income 50-60%

6936.00 6939.00

Median Family Income 60-70%

6926.01* 6926.02* 6930.00 6938.00 6941.01*

Footnote:

2/ County only partially included in the institution's assessment area(s). At least one census tract in the county is not included in the institution's assessment area definition.

2018 Institution Disclosure Statement - Table 6
Assessment Area(s) by Tract
*** denotes no loans made in specified tracts**
Institution: COMERICA BANK

Respondent ID: 0000060143
Agency: FRS - 2

Median Family Income 70-80%

6922.00* 6925.00* 6927.00* 6928.02* 6931.02 6935.00*

Median Family Income 80-90%

6915.00* 6924.00 6929.00 6940.00* 6941.02* 6944.00

Median Family Income 90-100%

6901.00* 6903.00* 6913.02* 6916.02* 6928.01* 6947.00*

Median Family Income 100-110%

6914.00 6942.01*

Median Family Income 110-120%

6902.01 6918.00* 6923.00* 6933.00* 6946.00*

Median Family Income >= 120%

6902.02 6904.01* 6904.02 6905.00 6906.01* 6906.02 6907.00 6908.00 6909.00* 6910.00* 6911.00*
6912.00 6913.01* 6916.01 6917.00 6919.00 6920.01 6920.02* 6921.00* 6932.00 6937.00 6942.02*
6943.01* 6943.02 6945.00*

ASSESSMENT AREA - 0020

BEXAR COUNTY (029), TX

MSA: 41700

Median Family Income 10-20%

1105.00*

Median Family Income 20-30%

1508.00* 1605.01*

Median Family Income 30-40%

1106.00 1304.02* 1305.00* 1601.00 1606.00* 1704.01* 1708.00* 1814.02

Median Family Income 40-50%

1302.00* 1306.00* 1308.00 1309.00 1403.00* 1607.01* 1607.02* 1610.00* 1613.04* 1702.00* 1703.00*
1704.02* 1709.00* 1710.00* 1711.00* 1715.01* 1715.02* 1716.01* 1813.03 1901.00* 1919.00 9801.00*

Median Family Income 50-60%

1108.00* 1212.05 1214.04* 1303.00* 1304.01* 1310.00 1311.00* 1312.00* 1313.00* 1409.00* 1410.00*
1411.01* 1411.02* 1412.00* 1501.00* 1503.00* 1504.00* 1505.01* 1505.02* 1506.00* 1510.00* 1514.00*

Footnote:
2/ County only partially included in the institution's assessment area(s). At least one census tract in the county is not included in the institution's assessment area definition.

2018 Institution Disclosure Statement - Table 6

Assessment Area(s) by Tract

*** denotes no loans made in specified tracts**

Institution: COMERICA BANK

Respondent ID: 0000060143

Agency: FRS - 2

1603.00* 1604.00* 1609.01* 1609.02* 1612.00* 1613.02* 1701.01* 1707.00* 1712.00* 1713.01* 1714.01*
1714.02* 1716.02* 1717.00* 1718.02* 1719.02* 1802.01* 1804.00* 1808.00* 1810.05* 1906.04* 1910.04
1920.00*

Median Family Income 60-70%

1103.00* 1107.00* 1110.00 1205.02* 1214.03* 1307.00* 1315.07* 1402.00* 1405.00* 1406.00* 1408.00*
1507.00* 1509.00 1511.00* 1516.00* 1520.00* 1602.00* 1605.02* 1611.00* 1613.03* 1615.01* 1615.03*
1615.04* 1616.00* 1618.02* 1701.02* 1705.00* 1706.00* 1713.02* 1718.01* 1719.03* 1719.13 1803.00*
1805.01* 1805.04* 1815.04* 1816.02* 1817.25* 1818.08* 1905.01* 1906.01* 1906.03* 1907.00* 1909.01
1910.05* 1910.06* 1914.09* 1914.10* 1922.00

Median Family Income 70-80%

1205.01 1207.01 1212.03* 1212.04* 1215.06* 1215.07* 1215.08* 1314.02* 1401.00* 1404.00* 1407.00*
1414.03* 1416.00* 1512.00* 1513.01* 1513.02* 1515.00* 1519.00* 1521.00* 1522.01* 1618.01* 1619.01*
1620.01* 1620.03* 1620.04* 1805.03* 1806.03* 1809.02* 1810.03* 1810.04* 1814.03 1818.09* 1818.13*
1905.03* 1910.03* 1914.08* 9800.03*

Median Family Income 80-90%

1101.00 1209.02 1211.12* 1214.02* 1216.01* 1315.04* 1316.08* 1413.00* 1418.00* 1517.00* 1522.02*
1619.02* 1719.19* 1801.01* 1802.02* 1809.01* 1813.01* 1815.03* 1817.05* 1817.15* 1817.16* 1905.04*
1913.04

Median Family Income 90-100%

1201.00* 1206.00* 1209.01* 1210.00 1211.19* 1217.01* 1218.02* 1218.04* 1218.12* 1315.06* 1316.12*
1316.15* 1614.00* 1719.14* 1719.22* 1806.02* 1806.04* 1810.01* 1813.02* 1815.06* 1816.01* 1817.04*
1817.30* 1818.14* 1818.18* 1912.02

Median Family Income 100-110%

1211.11 1211.16* 1212.06* 1215.05* 1216.04* 1216.06* 1218.03* 1218.13* 1315.03* 1315.05* 1316.06*
1316.10* 1316.13* 1316.14* 1414.04* 1419.00 1719.16* 1719.20* 1719.21* 1801.02* 1807.01* 1807.02*
1814.04* 1817.13* 1817.27* 1818.20* 1909.02*

Median Family Income 110-120%

1211.17* 1211.18* 1213.00* 1218.09* 1314.01* 1316.09* 1414.02* 1417.00* 1719.15* 1719.25* 1720.02*
1811.00* 1815.05* 1817.28* 1818.19* 1913.03*

Median Family Income >= 120%

Footnote:

2/ County only partially included in the institution's assessment area(s). At least one census tract in the county is not included in the institution's assessment area definition.

2018 Institution Disclosure Statement - Table 6

Assessment Area(s) by Tract

*** denotes no loans made in specified tracts**

Institution: COMERICA BANK

Respondent ID: 0000060143

Agency: FRS - 2

1109.00 1203.00 1204.00* 1207.02* 1208.00* 1211.08 1211.10* 1211.15* 1211.20* 1211.21* 1211.22*
1215.01* 1215.04* 1216.05* 1217.02* 1218.08 1218.10* 1218.11* 1219.03* 1219.04* 1219.05* 1219.06*
1219.07* 1219.08* 1219.09* 1219.10* 1316.01* 1316.11* 1317.00* 1318.01* 1318.02* 1719.12* 1719.17*
1719.18* 1719.23* 1719.24* 1720.03* 1720.04* 1720.05* 1720.06* 1720.07* 1812.00 1817.03* 1817.11*
1817.12* 1817.18* 1817.20* 1817.21* 1817.22* 1817.23* 1817.24* 1817.26* 1817.29* 1817.31* 1818.11
1818.15 1818.16* 1818.17* 1818.21* 1818.22* 1818.23* 1818.24* 1818.25* 1818.26* 1819.01* 1819.02*
1820.01* 1820.02* 1820.03* 1821.01* 1821.02* 1821.03 1821.05 1821.06 1902.00* 1904.00* 1908.00*
1911.01* 1911.02* 1912.01* 1914.05* 1914.06* 1914.11* 1914.12* 1914.13* 1915.03* 1915.04 1915.05*
1915.06* 1917.01* 1917.02 1918.04 1918.06* 1918.07* 1918.08* 1918.09 1918.10* 1918.11* 1918.12*
1918.13* 1918.14* 1918.15 1918.16* 1918.17 1921.00* 1923.00

Median Family Income Not Known

9800.01* 9800.02* 9800.04* 9800.05*

KENDALL COUNTY (259), TX

MSA: 41700

Middle Income

9703.01* 9705.00*

Upper Income

9701.00 9703.02 9704.01 9704.02*

OUTSIDE ASSESSMENT AREA

ATASCOSA COUNTY (013), TX

MSA: 41700

Middle Income

9601.00

BASTROP COUNTY (021), TX

MSA: 12420

Middle Income

9505.01

BLANCO COUNTY (031), TX

MSA: NA

Footnote:

2/ County only partially included in the institution's assessment area(s). At least one census tract in the county is not included in the institution's assessment area definition.

2018 Institution Disclosure Statement - Table 6
Assessment Area(s) by Tract
*** denotes no loans made in specified tracts**
Institution: COMERICA BANK

Respondent ID: 0000060143
Agency: FRS - 2

Upper Income

9501.00

BRAZORIA COUNTY (039), TX 2/

MSA: 26420

Moderate Income

6642.00

Middle Income

6634.00 6638.00

BRAZOS COUNTY (041), TX

MSA: 17780

Moderate Income

0002.02

BURLESON COUNTY (051), TX

MSA: 17780

Middle Income

9704.00

Upper Income

9702.00

BURNET COUNTY (053), TX

MSA: NA

Middle Income

9603.00

CALDWELL COUNTY (055), TX

MSA: 12420

Moderate Income

9604.00

CHAMBERS COUNTY (071), TX

MSA: 26420

Footnote:
2/ County only partially included in the institution's assessment area(s). At least one census tract in the county is not included in the institution's assessment area definition.

2018 Institution Disclosure Statement - Table 6
Assessment Area(s) by Tract
*** denotes no loans made in specified tracts**
Institution: COMERICA BANK

Respondent ID: 0000060143
Agency: FRS - 2

Upper Income

7101.00 7102.00

CHEROKEE COUNTY (073), TX

MSA: NA

Moderate Income

9504.00

COLLIN COUNTY (085), TX 2/

MSA: 19124

Median Family Income 80-90%

0310.04

Median Family Income >= 120%

0303.05

COMAL COUNTY (091), TX

MSA: 41700

Middle Income

3105.02

Upper Income

3108.02

DENTON COUNTY (121), TX 2/

MSA: 19124

Median Family Income 80-90%

0204.03

Median Family Income 90-100%

0201.03

Median Family Income >= 120%

0201.06 0203.03

ECTOR COUNTY (135), TX

MSA: 36220

Moderate Income

Footnote:
2/ County only partially included in the institution's assessment area(s). At least one census tract in the county is not included in the institution's assessment area definition.

2018 Institution Disclosure Statement - Table 6
Assessment Area(s) by Tract
*** denotes no loans made in specified tracts**
Institution: COMERICA BANK

Respondent ID: 0000060143
Agency: FRS - 2

0027.00
Middle Income

0022.00
Upper Income

0029.00

FORT BEND COUNTY (157), TX 2/

MSA: 26420

Median Family Income 110-120%

6756.00

GILLESPIE COUNTY (171), TX

MSA: NA

Middle Income

9502.00
Upper Income

9503.00

GONZALES COUNTY (177), TX

MSA: NA

Middle Income

0002.00

GREGG COUNTY (183), TX

MSA: 30980

Upper Income

0006.00 0106.00

GUADALUPE COUNTY (187), TX

MSA: 41700

Middle Income

2109.02
Upper Income

2107.14

Footnote:
2/ County only partially included in the institution's assessment area(s). At least one census tract in the county is not included in the institution's assessment area definition.

2018 Institution Disclosure Statement - Table 6
Assessment Area(s) by Tract
*** denotes no loans made in specified tracts**
Institution: COMERICA BANK

Respondent ID: 0000060143
Agency: FRS - 2

HAYS COUNTY (209), TX

MSA: 12420

Middle Income

0109.10

Upper Income

0108.06

HIDALGO COUNTY (215), TX

MSA: 32580

Median Family Income 90-100%

0205.03

Median Family Income 100-110%

0205.01

HILL COUNTY (217), TX

MSA: NA

Moderate Income

9610.00

HOOD COUNTY (221), TX

MSA: 23104

Middle Income

1603.02

HOPKINS COUNTY (223), TX

MSA: NA

Middle Income

9504.02

HUNT COUNTY (231), TX

MSA: 19124

Moderate Income

9606.00

Footnote:
2/ County only partially included in the institution's assessment area(s). At least one census tract in the county is not included in the institution's assessment area definition.

2018 Institution Disclosure Statement - Table 6
Assessment Area(s) by Tract
*** denotes no loans made in specified tracts**
Institution: COMERICA BANK

Respondent ID: 0000060143
Agency: FRS - 2

JEFFERSON COUNTY (245), TX

MSA: 13140

Middle Income

0106.00

JOHNSON COUNTY (251), TX

MSA: 23104

Low Income

1308.00

Middle Income

1304.07 1304.10

Upper Income

1302.11

KAUFMAN COUNTY (257), TX

MSA: 19124

Moderate Income

0504.00

KLEBERG COUNTY (273), TX

MSA: NA

Moderate Income

0202.00

LAMAR COUNTY (277), TX

MSA: NA

Middle Income

0001.02

LEON COUNTY (289), TX

MSA: NA

Upper Income

9503.00

Footnote:
2/ County only partially included in the institution's assessment area(s). At least one census tract in the county is not included in the institution's assessment area definition.

2018 Institution Disclosure Statement - Table 6
Assessment Area(s) by Tract
*** denotes no loans made in specified tracts**
Institution: COMERICA BANK

Respondent ID: 0000060143
Agency: FRS - 2

MCLENNAN COUNTY (309), TX

MSA: 47380

Middle Income

0035.00

Upper Income

0037.06

MIDLAND COUNTY (329), TX

MSA: 33260

Moderate Income

0102.00

Middle Income

0101.09 0101.14

MILAM COUNTY (331), TX

MSA: NA

Middle Income

9501.00

NUECES COUNTY (355), TX

MSA: 18580

Upper Income

0058.02

ORANGE COUNTY (361), TX

MSA: 13140

Upper Income

0223.00

PARKER COUNTY (367), TX

MSA: 23104

Middle Income

1401.01

Footnote:
2/ County only partially included in the institution's assessment area(s). At least one census tract in the county is not included in the institution's assessment area definition.

2018 Institution Disclosure Statement - Table 6
Assessment Area(s) by Tract
*** denotes no loans made in specified tracts**
Institution: COMERICA BANK

Respondent ID: 0000060143
Agency: FRS - 2

VICTORIA COUNTY (469), TX

MSA: 47020

Moderate Income

0003.02 0007.00

WALLER COUNTY (473), TX

MSA: 26420

Moderate Income

6802.00

Middle Income

6803.00 6806.00

Upper Income

6801.00

WEBB COUNTY (479), TX

MSA: 29700

Upper Income

0017.11

WHARTON COUNTY (481), TX

MSA: NA

Upper Income

7401.00

WILLIAMSON COUNTY (491), TX 2/

MSA: 12420

Moderate Income

0201.14

Footnote:
2/ County only partially included in the institution's assessment area(s). At least one census tract in the county is not included in the institution's assessment area definition.

2018 Institution Disclosure Statement - Table E-1
Error Status Information
Institution: COMERICA BANK

Respondent ID: 0000060143
Agency: FRS - 2

Record Identifier: [11]	Total Composite Records on File	Total Composite Records Without Errors	Total Validity[10] Errors	Percentage of Validity Errors
Transmittal Sheet	1	1	0	0.00%
Small Business Loans	3,381	3,381	0	0.00%
Small Farm Loans	18	18	0	0.00%
Community Development Loans	1	1	0	0.00%
Consortium/Third Party Loans (Optional)	0	0	0	0.00%
Assessment Area	11,732	11,732	0	0.00%
Total	15,133	15,133	0	0.00%

Footnote:

10. A validity edit helps to verify the accuracy of the data reported. An institution's CRA submission that passes all validity edits does not ensure 100% accurate data. True accuracy is determined during the examination process.

11. A record represents one row of data reported to the Federal Reserve Board. This does not in any way represent the number of loans originated or purchased by the institution.

Home Mortgage Disclosure Act Notice

The Home Mortgage Disclosure Act (HMDA) data about our residential mortgage lending are available online for review. The data shows geographic distribution of loans and applications; ethnicity, race, sex, age and income of applicants and borrowers; and information about loan approvals and denials. The data is available online at the Consumer Financial Protection Bureau's (CFPB) website (https://www.consumerfinance.gov/data-research/hmda/). HMDA data for many other financial institutions are also available on the CFPB website.